

GAZETTEER

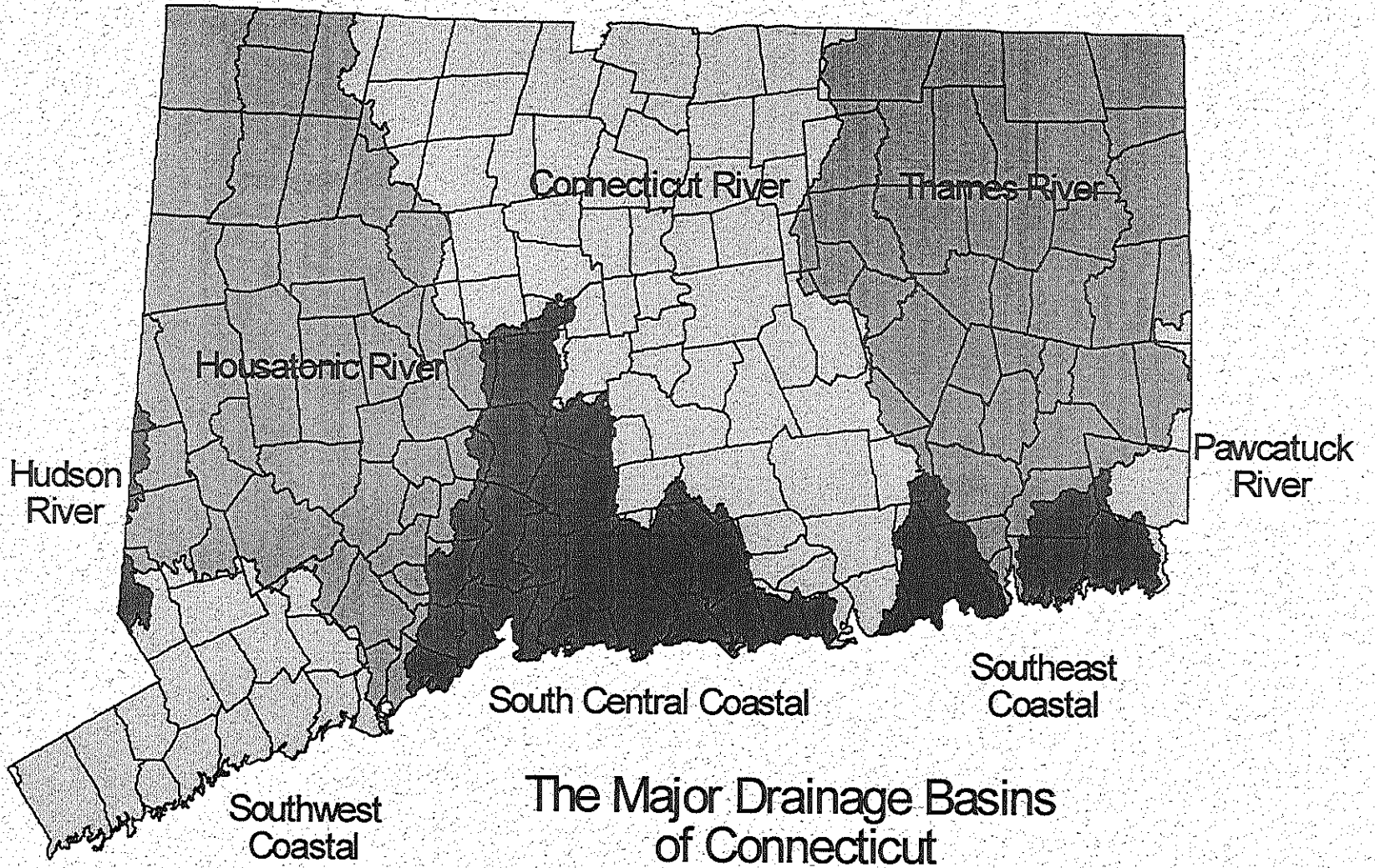


of
**Drainage Areas
of
Connecticut**

By Thomas Nosal



Water Resources Bulletin Number 45



CONNECTICUT DEPARTMENT OF ENVIRONMENTAL PROTECTION
NATURAL RESOURCES CENTER • GEOGRAPHIC INFORMATION SYSTEM

GAZETTEER

of Drainage Areas of Connecticut

By Thomas Nosal

The Honorable John G. Rowland
Governor of Connecticut

Sidney J. Holbrook
*Commissioner of the
Department of Environmental Protection*

Richard C. Hyde
Director, Natural Resources Center

Published by the DEP Technical Publication Program
79 Elm Street, Store Level
Hartford, Connecticut 06106-5127
(860) 424-3555

Connecticut Geological and Natural History Survey Library
Department of Environmental Protection
79 Elm Street
Hartford, CT 06106-5127
(860) 424-3540

Water Resources Bulletin Number 45

© 1997
Connecticut
Department of
Environmental Protection

To obtain electronic copies of this publication, please
contact Thomas Nosal at thomas.nosal@po.state.ct.us

Paper copies of this publication may be purchased from

DEP Technical Publications
79 Elm Street
Hartford, CT 06106-5127
860-424-3555

Connecticut Department of Environmental Protection
79 Elm Street
Hartford, CT 06106-5127
(860) 424-3555

Table of Contents

Explanation.....	1
Pawcatuck River Basin	
Hydrologic Listing of Drainage Areas.....	1 - 1
Index of Watercourses.....	1 - 4
Index of Impoundments.....	1 - 5
Southeast Coastal Basin	
Hydrologic Listing of Drainage Areas.....	2 - 1
Index of Watercourses.....	2 - 10
Index of Impoundments.....	2 - 13
Index of Coastal Areas.....	2 - 15
Thames River Basin	
Hydrologic Listing of Drainage Areas.....	3 - 1
Index of Watercourses.....	3 - 51
Index of Impoundments.....	3 - 68
Index of Coastal Areas.....	3 - 80
Connecticut River Basin	
Hydrologic Listing of Drainage Areas.....	4 - 1
Index of Watercourses.....	4 - 57
Index of Impoundments.....	4 - 76
South Central Coastal Basin	
Hydrologic Listing of Drainage Areas.....	5 - 1
Index of Watercourses.....	5 - 22
Index of Impoundments.....	5 - 29
Index of Coastal Areas.....	5 - 34
Housatonic River Basin	
Hydrologic Listing of Drainage Areas.....	6 - 1
Index of Watercourses.....	6 - 53
Index of Impoundments.....	6 - 69
Index of Coastal Areas.....	6 - 80
Southwest Coastal Basin	
Hydrologic Listing of Drainage Areas.....	7 - 1
Index of Watercourses.....	7 - 25
Index of Impoundments.....	7 - 31
Index of Coastal Areas.....	7 - 39
Hudson River Basin	
Hydrologic Listing of Drainage Areas.....	8 - 1
Index of Watercourses.....	8 - 3
Index of Impoundments.....	8 - 4
Appendix A (Connecticut Topographic Quadrangles).....	A - 1

Vertical text or markings along the right edge of the page, possibly a page number or reference code.

Explanation

Drainage Basin Mapping

The drainage basins for selected streams and impoundments in Connecticut were delineated on U.S. Geological Survey topographic quadrangles at a scale of 1:24,000 (1 inch equals 2,000 feet). The drainage basins were determined for significant naturally occurring points on streams (i.e. mouths of tributaries and outlets of waterbodies).

Drainage Basin Areas

The drainage basin divides were digitized into the D.E.P. Geographic Information System (GIS). The GIS drainage basin coverage contains approximately 7,000 drainage basins. Areas of individual drainage basin polygons were obtained from the GIS drainage basin coverage topology file.

The cumulative drainage basin areas were calculated through a series of computer programs which utilize the hydrologic sequence and identification number of the individual drainage basins.

The cumulative drainage areas of the major basins outletting into Long Island Sound, with the exception of the Connecticut River, are based upon drainage area mapping at a scale of 1:24,000. The cumulative drainage areas listed for the Connecticut River are based upon the drainage area, as reported in Water Resources Data for Connecticut 1993, of the U.S. Geological Survey's Thompsonville Gaging Station (01184000).

Geographic Names

The geographic names of the watercourses and impoundments listed in the drainage basin descriptions and indices are those that appear on the 1:24,000 scale U.S. Geological Survey topographic quadrangles which cover Connecticut.

Those watercourses and impoundments listed as unnamed may in fact possess a geographic name. However, since that name is not shown on the topographic maps, the watercourse or impoundment is referred to as unnamed.

Drainage Basin Mapping

The drainage basin mapping that is the basis for the drainage basin gazetteer is available from the University of Connecticut Homer Babbidge Library Map and Geographic Information Center website. The URL for this site is <http://magic.lib.uconn.edu/>.

Drainage Basin Gazetteer Sections

The drainage basin gazetteer is organized by the eight major drainage basins covering Connecticut. The eight major drainage basins are: Pawcatuck River, Southeast Coastal, Thames River, Connecticut River, South Central Coastal, Housatonic River, Southwest Coastal, and Hudson River.

Each major drainage basin contains the following sections.

Hydrologic Listing of Drainage Areas This section lists the individual drainage basins which comprise the major basin. The individual drainage basins are listed in hydrologic sequence, headwater to outfall. The identification number, description, basin area, and cumulative drainage area are listed for each individual basin.

GEOGRAPHIC INFORMATION SYSTEM

GAZETTEER OF DRAINAGE AREAS

Index of Watercourses and Drainage Areas This index lists the drainage basin watercourses within the major basin. In addition to the beginning (headwater) and ending (outfall) drainage basin identification numbers for each watercourse, the cumulative drainage area for the watercourse is listed.

Index of Impoundments and Drainage Areas This index lists the impoundments within the major basin for which a drainage basin was delineated. For each impoundment, the drainage basin identification number and drainage area for the impoundment are listed.

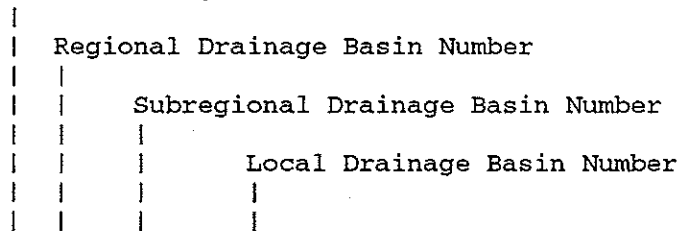
Index of Coastal Areas This index lists the coastal areas adjacent to Long Island Sound within the major basin. For each coastal area, the drainage basin identification number and drainage area are listed.

Drainage Basin Identification Number

The drainage basin identification number is a thirteen character code that uniquely identifies each drainage basin. The following schematic details the structure of the drainage basin identification number.

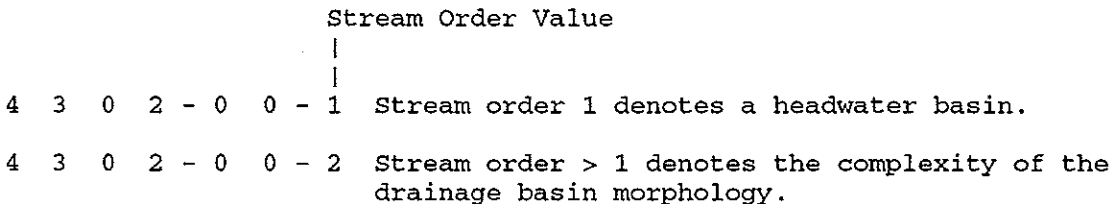
Major - Regional - Subregional - Local Basin Numbers

Major Drainage Basin Number



- 4 This number defines the major drainage basin.
- 4 3 These numbers define the regional drainage basin.
- 4 3 0 4 These numbers define the subregional drainage basin.
- 4 3 0 4 - 0 0 These numbers define the local drainage basin.

Stream Order Value



GEOGRAPHIC INFORMATION SYSTEM

GAZETTEER OF DRAINAGE AREAS

Mapping Status Element

Drainage Basin Mapping Status Element

4	3	0	2	-	0	0	-	2	-	Detailed mapping at 1:24,000 for the entire basin.
4	3	0	2	-	0	0	-	2	+	Detailed mapping not performed at 1:24,000 for the entire drainage basin. The stream order value will not reflect the complexity of the drainage basin morphology.
4	3	0	2	-	0	0	-	1	*	Headwater basin containing a delineated impoundment into which a delineated drainage basin outlets.

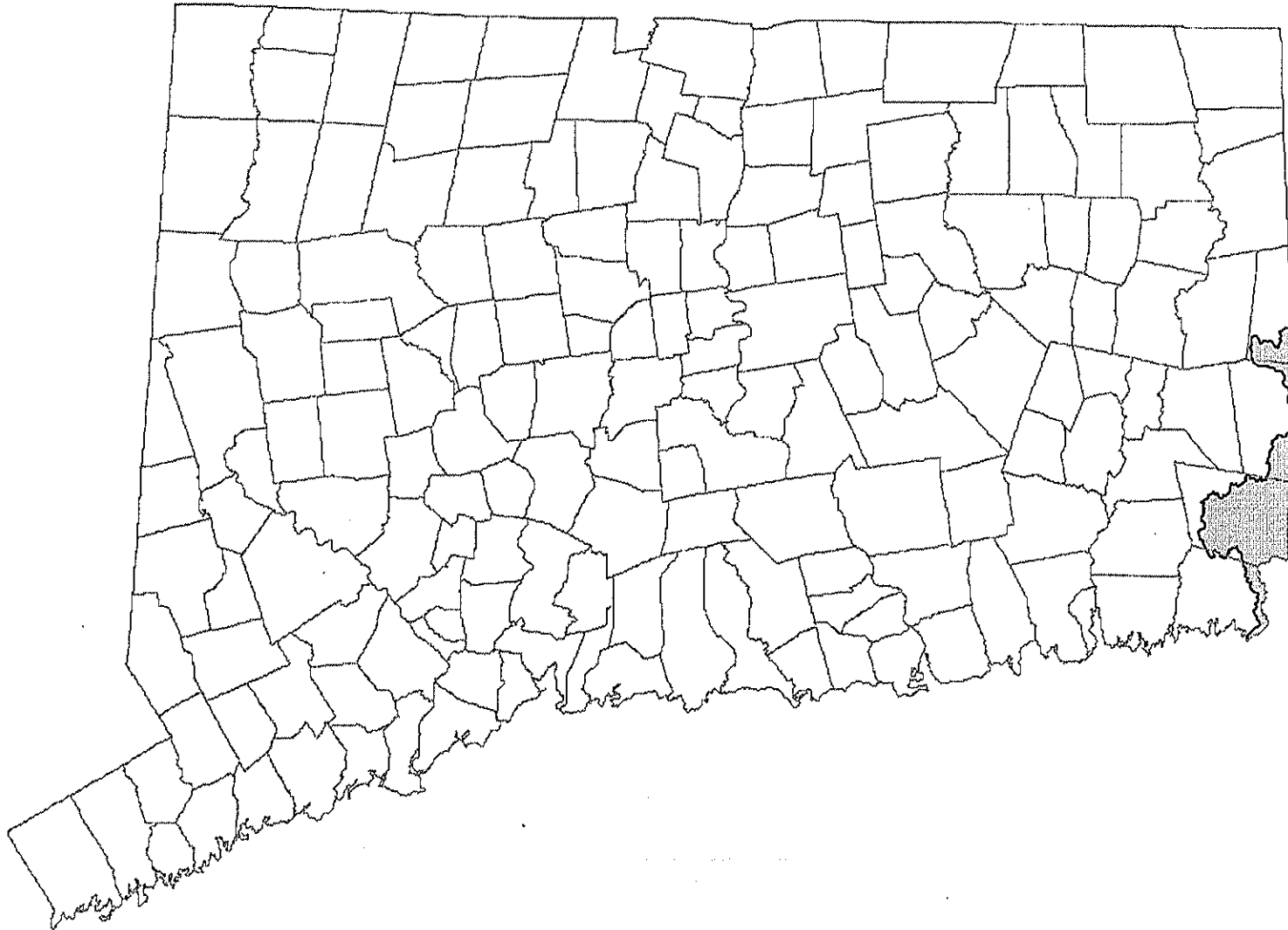
Reach - Impoundment Identifier and Number

Reach/Impoundment Identifier

4	3	0	2	-	0	0	-	1	-	L	1	Denotes an impoundment basin.
4	3	0	2	-	0	4	-	1	-	R	1 2	Denotes a stream reach basin.

Area designations throughout this document are in square miles.

Pawcatuck River Basin



GEOGRAPHIC INFORMATION SYSTEM GAZETTEER OF DRAINAGE AREAS

HYDROLOGIC LISTING OF DRAINAGE AREAS FOR THE

PAWCATUCK RIVER

<u>DRAINAGE</u> <u>BASIN ID</u>	<u>DRAINAGE BASIN DESCRIPTION</u>	<u>BASIN</u> <u>AREA</u>	<u>TOTAL</u> <u>AREA</u>
11	WOOD RIVER - REGIONAL BASIN		
1100	WOOD RIVER		
1100-00-1-L1	PORTER POND AT OUTLET ON WOOD RIVER	2.825	
1100-01-1-L1	BAILEY POND AT OUTLET ON CARSON BROOK	3.339	
1100-01-1	CARSON BROOK AT MOUTH ABOVE WOOD RIVER INTO 1100-00-1-L2	0.023	3.362
1100-00-1-L2	HAZARD POND AT OUTLET ON WOOD RIVER	2.904	9.091
1101	BRUSHY BROOK		
1101-00-1-L1	UNNAMED POND AT OUTLET ON UNNAMED BROOK INTO 1101-00-1	0.638	
1101-00-1	BRUSHY BROOK AT MOUTH ABOVE WOOD RIVER INTO 1100-00-1*	12.479	13.117
1100	WOOD RIVER		
	(CONTINUED)		
1100-00-1*	WOOD RIVER AT MOUTH ABOVE PAWCATUCK RIVER INTO 1000-00-1+*	67.488	89.696
10	PAWCATUCK RIVER - REGIONAL BASIN		
1000	PAWCATUCK RIVER		
1000-00-1+*	PAWCATUCK RIVER ABOVE ASHAWAY RIVER 1003-00-3-R1 (CONN-RI STATE LINE)	154.856	244.552
1003	ASHAWAY RIVER		
1003-01-1	PARMENTER BROOK ABOVE UNNAMED BROOK 1003-02-1	0.817	
1003-02-1	UNNAMED BROOK AT MOUTH ABOVE PARMENTER BROOK	0.219	
1003-01-2-R1	PARMENTER BROOK ABOVE WINE BROOK 1003-03-1	0.311	1.347
1003-03-1	WINE BROOK AT MOUTH ABOVE PARMENTER BROOK	0.649	
1003-01-2-R2	PARMENTER BROOK AT MOUTH AT CONF OF GREEN FALL RIVER ABOVE ASHAWAY RV	0.542	2.538
1002	GREEN FALL RIVER		
1002-01-1	UNNAMED BROOK AT MOUTH ABOVE GREEN FALL RIVER INTO 1002-00-1-L1	0.484	

<u>DRAINAGE</u> <u>BASIN ID</u>	<u>DRAINAGE BASIN DESCRIPTION</u>	<u>BASIN</u> <u>AREA</u>	<u>TOTAL</u> <u>AREA</u>
1002-00-1-L1	GREEN FALL POND AT OUTLET ON GREEN FALL RIVER	1.429	1.913
1002-00-1*	GREEN FALL RIVER ABOVE PEG MILL BROOK 1002-02-1	0.307	2.220
1002-02-1	PEG MILL BROOK AT MOUTH ABOVE GREEN FALL RIVER	0.604	
1002-00-2-R1	GREEN FALL RIVER ABOVE UNNAMED BROOK 1002-03-1	0.568	3.392
1002-03-1-L1	PALMER POND AT OUTLET ON UNNAMED BROOK	0.128	
1002-03-1	UNNAMED BROOK AT MOUTH ABOVE GREEN FALL RIVER	0.440	0.568
1002-00-2-L2	UNNAMED POND AT OUTLET ON UNNAMED BROOK INTO 1002-00-2-R2	0.155	
1002-00-2-R2	GREEN FALL RIVER ABOVE WYASSUP BROOK 1001-00-2-R1	3.360	7.475
1001	WYASSUP BROOK		
1001-00-1-L1	WYASSUP LAKE AT OUTLET ON WYASSUP BROOK	0.850	
1001-00-1	WYASSUP BROOK ABOVE UNNAMED BROOK 1001-01-1	2.055	2.905
1001-01-1	UNNAMED BROOK AT MOUTH ABOVE WYASSUP BROOK	0.399	
1001-02-1	PENDLETON HILL BROOK ABOVE HETCHEL SWAMP BROOK 1001-03-1	1.543	
1001-03-1	HETCHEL SWAMP BROOK AT MOUTH ABOVE PENDLETON HILL BROOK	1.982	
1001-02-2-R1	PENDLETON HILL BROOK AT MOUTH ABOVE WYASSUP BROOK INTO 1001-00-2-L2	1.721	5.246
1001-00-2-L2	SPALDING POND AT OUTLET ON WYASSUP BROOK	2.911	11.461
1001-00-2-R1	WYASSUP BROOK AT MOUTH ABOVE GREEN FALL RIVER	0.008	11.469
1002	GREEN FALL RIVER		(CONTINUED)
1002-00-3-R1	GREEN FALL RIVER ABOVE UNNAMED BROOK 1002-04-1	0.094	19.038
1002-04-1	UNNAMED BROOK AT MOUTH ABOVE GREEN FALL RIVER	0.366	
1002-00-3-R2	GREEN FALL RIVER ABOVE GLADE BROOK 1002-05-1	0.095	19.499
1002-05-1-L1	SHINGLE MILL POND AT OUTLET ON GLADE BROOK	1.479	
1002-05-1	GLADE BROOK AT MOUTH ABOVE GREEN FALL RIVER	1.093	2.572
1002-00-3-R3	GREEN FALL RIVER AT MOUTH AT CONF OF PARMENTER BROOK ABOVE ASHAWAY RV	0.513	22.584
1003	ASHAWAY RIVER		(CONTINUED)
1003-00-3-L1	UNNAMED POND AT OUTLET ON UNNAMED BROOK INTO ASHAWAY RIVER	0.363	
1003-00-3-R1	ASHAWAY RIVER AT MOUTH ABOVE PAWCATUCK RIVER	2.231	27.716
1000	PAWCATUCK RIVER		(CONTINUED)
1000-00-3+R1	PAWCATUCK RIVER ABOVE UNNAMED BROOK 1000-01-1	1.078	273.346
1000-01-1-L1	LEWIS POND AT OUTLET ON UNNAMED BROOK	1.624	
1000-01-1	UNNAMED BROOK AT MOUTH ABOVE PAWCATUCK RIVER	0.017	1.641
1000-00-3+R2	PAWCATUCK RIVER ABOVE SHUNOCK RIVER 1004-00-3-R3	1.423	276.410
1004	SHUNOCK RIVER		
1004-00-1	SHUNOCK RIVER ABOVE PHELPS BROOK 1004-01-1	0.288	

<u>DRAINAGE BASIN ID</u>	<u>DRAINAGE BASIN DESCRIPTION</u>	<u>BASIN AREA</u>	<u>TOTAL AREA</u>
1004-01-1-L1	HEWITT POND AT OUTLET ON PHELPS BROOK	1.655	
1004-01-1	PHELPS BROOK AT MOUTH ABOVE SHUNOCK RIVER	0.077	1.732
1004-00-2-L1	GALLUP POND AT OUTLET ON SHUNOCK RIVER	0.222	2.242
1004-00-2-R1	SHUNOCK RIVER ABOVE YAWBUCS BROOK 1004-02-1	0.190	2.432
1004-02-1	YAWBUCS BROOK AT MOUTH ABOVE SHUNOCK RIVER	2.384	
1004-00-2-R2	SHUNOCK RIVER ABOVE UNNAMED BROOK 1004-03-1	1.585	6.401
1004-03-1-L1	UNNAMED POND AT OUTLET ON UNNAMED BROOK	0.334	
1004-03-1	UNNAMED BROOK AT MOUTH ABOVE SHUNOCK RIVER	0.467	0.801
1004-00-2-R3	SHUNOCK RIVER ABOVE ASSEKONK BROOK 1004-04-2-R1	0.558	7.760
1004-04-1	ASSEKONK BROOK ABOVE UNNAMED BROOK 1004-05-1	0.634	
1004-05-1	UNNAMED BROOK AT MOUTH ABOVE ASSEKONK BROOK	0.660	
1004-04-2-L1	UNNAMED POND AT OUTLET ON ASSEKONK BROOK	2.536	3.830
1004-04-2-R1	ASSEKONK BROOK AT MOUTH ABOVE SHUNOCK BROOK	0.136	3.966
1004-00-3-L3	UNNAMED POND AT OUTLET ON SHUNOCK BROOK	0.040	11.766
1004-00-3-R1	SHUNOCK RIVER ABOVE UNNAMED BROOK 1004-06-1	0.287	12.053
1004-06-1-L1	UNNAMED POND AT OUTLET ON UNNAMED BROOK	0.880	
1004-06-1	UNNAMED BROOK AT MOUTH ABOVE SHUNOCK RIVER	0.243	1.123
1004-00-3-R2	SHUNOCK RIVER ABOVE UNNAMED BROOK 1004-07-1	0.257	13.433
1004-07-1	UNNAMED BROOK AT MOUTH ABOVE SHUNOCK RIVER	0.494	
1004-08-1	UNNAMED BROOK AT MOUTH ABOVE SHUNOCK RIVER INTO 1004-00-3-L4	0.416	
1004-00-3-L4	UNNAMED POND AT OUTLET ON SHUNOCK RIVER	1.534	15.877
1004-00-3-R3	SHUNOCK RIVER AT MOUTH ABOVE PAWCATUCK RIVER	0.672	16.549

1000

PAWCATUCK RIVER

(CONTINUED)

1000-00-4+R1	PAWCATUCK RIVER ABOVE UNNAMED BROOK 1000-02-1	0.969	293.928
1000-02-1	UNNAMED BROOK AT MOUTH ABOVE PAWCATUCK RIVER	0.647	
1000-00-4+R2	PAWCATUCK RIVER ABOVE UNNAMED BROOK 1000-03-1	0.001	294.576
1000-03-1	UNNAMED BROOK AT MOUTH ABOVE PAWCATUCK RIVER	0.254	
1000-00-4+R3	PAWCATUCK RIVER ABOVE UNNAMED BROOK 1000-04-1	0.153	294.983
1000-04-1	UNNAMED BROOK AT MOUTH ABOVE PAWCATUCK RIVER	0.294	
1000-00-4+R4	PAWCATUCK RIVER ABOVE UNNAMED BROOK 1000-05-1	0.168	295.445
1000-05-1	UNNAMED BROOK AT MOUTH ABOVE PAWCATUCK RIVER	0.392	
1000-00-4+R5	PAWCATUCK RIVER ABOVE UNNAMED BROOK 1000-06-1	0.029	295.866
1000-06-1	UNNAMED BROOK AT MOUTH ABOVE PAWCATUCK RIVER	0.825	
1000-00-4+R6	PAWCATUCK RIVER ABOVE MASTUXET BROOK 1000-07-1	4.252	300.943
1000-07-1	MASTUXET BROOK AT MOUTH ABOVE PAWCATUCK RIVER	1.876	
1000-00-4+R7	PAWCATUCK RIVER AT MOUTH ABOVE LITTLE NARRAGANSETT BAY	2.400	305.219

GEOGRAPHIC INFORMATION SYSTEM GAZETTEER OF DRAINAGE AREAS

INDEX OF WATERCOURSES

PAWCATUCK RIVER

<u>FROM</u> <u>BASIN</u>	<u>TO</u> <u>BASIN</u>	<u>WATERCOURSE</u>	<u>DRAINAGE</u> <u>AREA</u>
1003-00-3-R1	1003-00-3-R1	ASHAWAY RIVER	27.716
1004-04-1	1004-04-2-R1	ASSEKONK BROOK	3.966
1101-00-1	1101-00-1	BRUSHY BROOK	13.117
1100-01-1	1100-01-1	CARSON BROOK	3.362
1002-05-1	1002-05-1	GLADE BROOK	2.572
1002-00-1*	1002-00-3-R3	GREEN FALL RIVER	22.584
1001-03-1	1001-03-1	HETCHEL SWAMP BROOK	1.982
1000-07-1	1000-07-1	MASTUKET BROOK	1.876
1003-01-1	1003-01-2-R2	PARMENTER BROOK	2.538
1000-00-1+*	1000-00-4+R7	PAWCATUCK RIVER	305.219
1002-02-1	1002-02-1	PEG MILL BROOK	0.604
1001-02-1	1001-02-2-R1	PENDLETON HILL BROOK	5.246
1004-01-1	1004-01-1	PHELPS BROOK	1.732
1004-00-1	1004-00-3-R3	SHUNOCK RIVER	16.549
1000-01-1	1000-01-1	UNNAMED BROOK	1.641
1000-02-1	1000-02-1	UNNAMED BROOK	0.647
1000-03-1	1000-03-1	UNNAMED BROOK	0.254
1000-04-1	1000-04-1	UNNAMED BROOK	0.294
1000-05-1	1000-05-1	UNNAMED BROOK	0.392
1000-06-1	1000-06-1	UNNAMED BROOK	0.825
1001-01-1	1001-01-1	UNNAMED BROOK	0.399
1002-01-1	1002-01-1	UNNAMED BROOK	0.484
1002-03-1	1002-03-1	UNNAMED BROOK	0.568
1002-04-1	1002-04-1	UNNAMED BROOK	0.366
1003-02-1	1003-02-1	UNNAMED BROOK	0.219
1004-03-1	1004-03-1	UNNAMED BROOK	0.801
1004-05-1	1004-05-1	UNNAMED BROOK	0.660
1004-06-1	1004-06-1	UNNAMED BROOK	1.123
1004-07-1	1004-07-1	UNNAMED BROOK	0.494
1004-08-1	1004-08-1	UNNAMED BROOK	0.416
1003-03-1	1003-03-1	WINE BROOK	0.649
1100-00-1*	1100-00-1*	WOOD RIVER	89.696
1001-00-1	1001-00-2-R1	WYASSUP BROOK	11.469
1004-02-1	1004-02-1	YAWBUCS BROOK	2.384

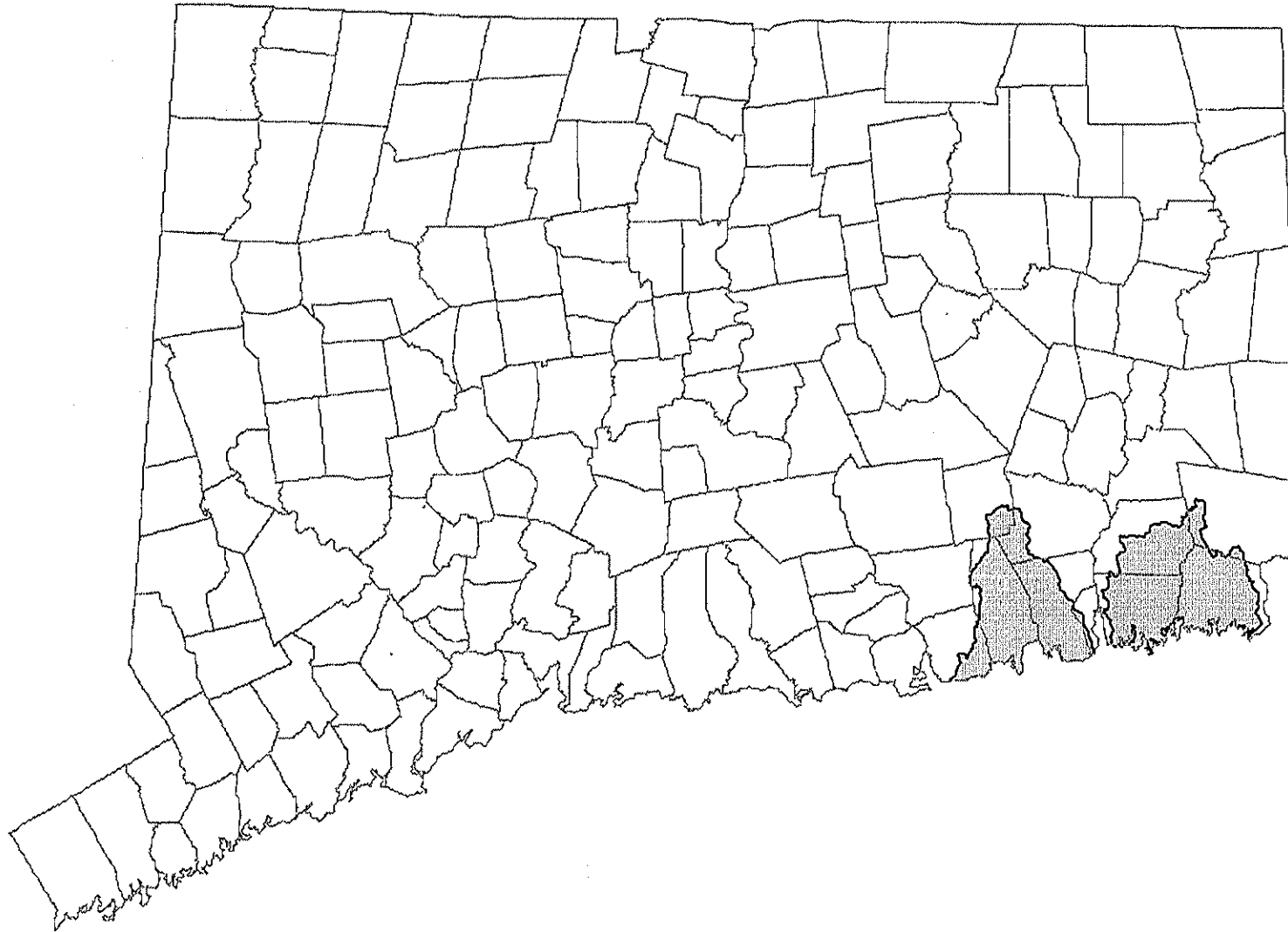
GEOGRAPHIC INFORMATION SYSTEM GAZETTEER OF DRAINAGE AREAS

INDEX OF IMPOUNDMENTS

PAWCATUCK RIVER

<u>BASIN</u>	<u>IMPOUNDMENT</u>	<u>DRAINAGE AREA</u>
1100-01-1-L1	BAILEY POND	3.339
1004-00-2-L1	GALLUP POND	2.242
1002-00-1-L1	GREEN FALL POND	1.913
1100-00-1-L2	HAZARD POND	9.091
1004-01-1-L1	HEWITT POND	1.655
1000-01-1-L1	LEWIS POND	1.624
1002-03-1-L1	PALMER POND	0.128
1100-00-1-L1	PORTER POND	2.825
1002-05-1-L1	SHINGLE MILL POND	1.479
1001-00-2-L2	SPALDING POND	11.461
1002-00-2-L2	UNNAMED POND	0.155
1003-00-3-L1	UNNAMED POND	0.363
1004-00-3-L3	UNNAMED POND	11.766
1004-00-3-L4	UNNAMED POND	15.877
1004-03-1-L1	UNNAMED POND	0.334
1004-04-2-L1	UNNAMED POND	3.830
1004-06-1-L1	UNNAMED POND	0.880
1101-00-1-L1	UNNAMED POND	0.638
1001-00-1-L1	WYASSUP LAKE	0.850

Southeast Coastal Basin



GEOGRAPHIC INFORMATION SYSTEM GAZETTEER OF DRAINAGE AREAS

HYDROLOGIC LISTING OF DRAINAGE AREAS FOR THE

SOUTHEAST COASTAL BASIN

<u>DRAINAGE BASIN ID</u>	<u>DRAINAGE BASIN DESCRIPTION</u>	<u>BASIN AREA</u>	<u>TOTAL AREA</u>
20	SOUTHEAST SHORELINE COMPLEX - REGIONAL BASIN		
2000	SOUTHEAST SHORELINE		
2000-01-1	BARN ISLAND COASTAL AREA ADJACENT TO LITTLE NARRAGANSETT BAY	2.380	<u>2.380</u>
21	SOUTHEAST EASTERN COMPLEX - REGIONAL BASIN		
2101	AUGUILLA BROOK (WEQUETEQUOCK COVE)		
2101-00-1	AUGUILLA BROOK ABOVE WHEELER BROOK 2101-01-2-R1	1.353	
2101-01-1	WHEELER BROOK ABOVE UNNAMED BROOK 2101-02-1	0.962	
2101-02-1	UNNAMED BROOK AT MOUTH ABOVE WHEELER BROOK	0.386	
2101-01-2-R1	WHEELER BROOK AT MOUTH ABOVE AUGUILLA BROOK	0.592	1.940
2101-00-2-L1	WEQUETEQUOCK POND AT OUTLET ON AUGUILLA BROOK	6.714	10.007
2101-03-1	DONAHUE BROOK AT MOUTH ABOVE WEQUETEQUOCK COVE INTO 2101-00-2-R1	1.551	
2101-00-2-R1	AUGUILLA BROOK (WEQUETEQUOCK COVE) AT MOUTH AB LITTLE NARRAGANSETT BAY	0.771	<u>12.329</u>
20	SOUTHEAST SHORELINE COMPLEX - REGIONAL BASIN		(CONTINUED)
2000	SOUTHEAST SHORELINE		(CONTINUED)
2000-02-1	STONINGTON COASTAL AREA ADJACENT TO LITTLE NARRAGANSETT BAY	0.530	<u>0.530</u>
2000-03-1	STONINGTON COASTAL AREA ADJACENT TO STONINGTON HARBOR	0.245	<u>0.245</u>
2000-04-1-L1	UNNAMED POND AT OUTLET ON UNNAMED BROOK	0.031	
2000-04-1-L2	UNNAMED POND AT OUTLET ON UNNAMED BROOK	0.192	0.223
2000-04-1-L3	UNNAMED POND AT OUTLET ON UNNAMED BROOK	0.074	0.297
2000-04-1	UNNAMED BROOK (QUANADUCK COVE) AT MOUTH ABOVE STONINGTON HARBOR	0.567	<u>0.864</u>
2000-05-1	QUANADUCK COVE COASTAL AREA ADJACENT TO STONINGTON HARBOR	0.063	<u>0.063</u>
2000-06-1-L1	SILVIAS POND AT OUTLET ON STONY BROOK	2.336	
2000-06-1-L2	UNNAMED POND AT OUTLET ON STONY BROOK	0.239	2.575

<u>DRAINAGE</u> <u>BASIN ID</u>	<u>DRAINAGE BASIN DESCRIPTION</u>	<u>BASIN</u> <u>AREA</u>	<u>TOTAL</u> <u>AREA</u>
2000-06-1	STONY BROOK AT MOUTH ABOVE STONINGTON HARBOR	0.009	<u>2.584</u>
2000-07-1-L1	UNNAMED POND AT OUTLET ON UNNAMED BROOK	0.655	
2000-07-1	UNNAMED BROOK AT MOUTH ABOVE STONINGTON HARBOR	0.387	<u>1.042</u>
2000-08-1	STONINGTON COASTAL AREA ADJACENT TO STONINGTON HARBOR	0.019	<u>0.019</u>
2000-09-1	WAMPHASSUC COASTAL AREA ADJACENT TO STONINGTON HARBOR	0.434	<u>0.434</u>
2000-10-1	LORDS POINT COASTAL AREA ADJACENT TO FISHERS ISLAND SOUND	0.360	<u>0.360</u>
21	SOUTHEAST EASTERN COMPLEX - REGIONAL BASIN		(CONTINUED)
2102	COPPS BROOK (QUIAMBOG COVE)		
2102-00-1	COPPS BROOK ABOVE UNNAMED BROOK 2102-01-1	1.635	
2102-01-1	UNNAMED BROOK AT MOUTH ABOVE COPPS BROOK	1.499	
2102-00-2-R1	COPPS BROOK ABOVE UNNAMED BROOK 2102-02-1	0.727	3.861
2102-02-1	UNNAMED BROOK AT MOUTH ABOVE COPPS BROOK	0.774	
2102-00-2-R2	COPPS BROOK ABOVE UNNAMED BROOK 2102-03-1	0.055	4.690
2102-03-1	UNNAMED BROOK AT MOUTH ABOVE COPPS BROOK	0.407	
2102-00-2-L1	MYSTIC RESERVOIR (UPPER) AT OUTLET ON COPPS BROOK	0.262	5.359
2102-00-2-L2	MYSTIC RESERVOIR (LOWER) AT OUTLET ON COPPS BROOK	0.760	6.119
2102-00-2-R3	COPPS BROOK (QUIAMBOG CUVE) AT MOUTH ABOVE FISHERS ISLAND SOUND	1.422	<u>7.541</u>
20	SOUTHEAST SHORELINE COMPLEX - REGIONAL BASIN		(CONTINUED)
2000	SOUTHEAST SHORELINE		(CONTINUED)
2000-11-1	PEQUOTSEPOS BROOK COASTAL AREA ADJACENT TO FISHERS ISLAND SOUND	0.428	<u>0.428</u>
2000-12-1	PEQUOTSEPOS BROOK COASTAL AREA ADJACENT TO FISHERS ISLAND SOUND	0.240	<u>0.240</u>
2000-13-1	PEQUOTSEPOS BROOK COASTAL AREA ADJACENT TO MYSTIC HARBOR	0.096	<u>0.096</u>
2000-14-1	PEQUOTSEPOS BROOK AT MOUTH ABOVE MYSTIC HARBOR	1.781	<u>1.781</u>
2000-15-1	MYSTIC COASTAL AREA ADJACENT TO MYSTIC HARBOR	0.101	<u>0.101</u>
21	SOUTHEAST EASTERN COMPLEX - REGIONAL BASIN		(CONTINUED)
2104	WHITFORD BROOK		
2104-01-1	LANTERN HILL BROOK AT MOUTH ABOVE WHITFORD BROOK INTO 2104-00-1-L1	1.859	

<u>DRAINAGE</u> <u>Basin ID</u>	<u>DRAINAGE Basin Description</u>	<u>Basin</u> <u>Area</u>	<u>TOTAL</u> <u>Area</u>
2104-00-1-L1	LANTERN HILL POND AT OUTLET ON WHITFORD BROOK	0.181	2.040
2104-02-1	UNNAMED BROOK AT MOUTH ABOVE WHITFORD BROOK INTO 2104-00-1-L2	0.911	
2104-00-1-L2	LONG POND AT OUTLET ON WHITFORD BROOK	1.622	4.573
2104-00-1-L3	WHITFORD POND AT OUTLET ON WHITFORD BROOK	0.837	5.410
2104-00-1*	WHITFORD BROOK ABOVE WILLIAMS BROOK 2103-00-2-R1	0.307	5.717
2103	WILLIAMS BROOK		
2103-00-1	WILLIAMS BROOK ABOVE LEE BROOK 2103-01-2-R1	1.420	
2103-01-1	LEE BROOK ABOVE UNNAMED BROOK 2103-02-1	1.596	
2103-02-1	UNNAMED BROOK AT MOUTH ABOVE LEE BROOK	1.221	
2103-01-2-R1	LEE BROOK AT MOUTH ABOVE WILLIAMS BROOK	0.091	2.908
2103-00-2-L1	UNNAMED POND AT OUTLET ON WILLIAMS BROOK	0.445	4.773
2103-00-2-R1	WILLIAMS BROOK AT MOUTH ABOVE WHITFORD BROOK	1.420	6.193
2104	WHITFORD BROOK		
	(CONTINUED)		
2104-03-1	UNNAMED BROOK AT MOUTH ABOVE WHITFORD BROOK INTO 2104-00-L4	1.091	
2104-00-2-L4	HYDE POND AT OUTLET ON WHITFORD BROOK	1.954	14.955
2104-00-2-R1	WHITFORD BROOK AT MOUTH AT CONF OF HALEYS BROOK ABOVE MYSTIC RIVER	0.168	15.123
2105	HALEYS BROOK		
2105-00-1	HALEYS BROOK ABOVE ED LAMB BROOK 2105-01-1	2.090	
2105-01-1	ED LAMB BROOK AT MOUTH ABOVE HALEYS BROOK	0.574	
2105-00-2-L1	UNNAMED POND AT OUTLET ON HALEYS BROOK	0.716	3.380
2105-00-2-L2	UNNAMED POND AT OUTLET ON HALEYS BROOK	0.483	3.863
2105-00-2-R1	HALEYS BROOK ABOVE RED BROOK 2105-02-2-R1	0.935	4.798
2105-02-1	RED BROOK ABOVE WEST BRANCH 2105-03-1	1.085	
2105-03-1-L1	UNNAMED POND AT OUTLET ON WEST BRANCH	0.654	
2105-03-1-L2	UNNAMED POND AT OUTLET ON WEST BRANCH	0.093	0.747
2105-03-1	WEST BRANCH AT MOUTH ABOVE RED BROOK	0.448	1.195
2105-02-2-R1	RED BROOK AT MOUTH ABOVE HALEYS BROOK	0.149	2.429
2105-00-3-R1	HALEYS BROOK AT MOUTH AT CONF OF WHITFORD BROOK ABOVE MYSTIC RIVER	0.327	7.554
2106	MYSTIC BROOK		
2106-00-3-R1	MYSTIC RIVER ABOVE BINDLOSS BROOK 2106-01-2-R1	1.582	24.259
2106-01-1	BINDLOSS BROOK ABOVE UNNAMED BROOK 2106-02-1	0.116	
2106-02-1	UNNAMED BROOK AT MOUTH ABOVE BINDLOSS BROOK	0.641	
2106-01-2-R1	BINDLOSS BROOK AT MOUTH ABOVE MYSTIC RIVER	0.492	1.249
2106-00-3-R2	MYSTIC RIVER AT MOUTH ABOVE MYSTIC HARBOR	1.337	<u>26.845</u>
20	SOUTHEAST SHORELINE COMPLEX - REGIONAL BASIN		
	(CONTINUED)		

<u>DRAINAGE BASIN ID</u>	<u>DRAINAGE BASIN DESCRIPTION</u>	<u>BASIN AREA</u>	<u>TOTAL AREA</u>
2000	SOUTHEAST SHORELINE		
	(CONTINUED)		
2000-16-1-L1	BEEBE POND AT OUTLET ON UNNAMED BROOK INTO 2000-16-1	0.134	
2000-16-1	BEEBE COVE COASTAL AREA ADJACENT TO MYSTIC HARBOR	1.003	<u>1.137</u>
2000-17-1	NOANK COASTAL AREA ADJACENT TO WEST COVE	0.263	<u>0.263</u>
2000-18-1	ECCLESTON BROOK ABOVE FISHTOWN BROOK 2000-19-1	0.870	
2000-19-1-L1	UNNAMED POND AT OUTLET ON UNNAMED BROOK INTO 2000-19-1	0.142	
2000-19-1	FISHTOWN BROOK AT MOUTH ABOVE ECCLESTON BROOK	1.527	1.669
2000-18-2-R1	ECCLESTON BROOK (PALMER COVE) AT MOUTH ABOVE FISHERS ISLAND SOUND	1.123	<u>3.662</u>
2000-20-1	GROTON LONG POINT COASTAL AREA ADJACENT TO PALMER COVE	0.314	<u>0.314</u>
2000-21-1	GROTON LONG POINT COASTAL AREA ADJACENT TO MUMFORD COVE	0.651	<u>0.651</u>
2000-22-1	FORT HILL BROOK AT MOUTH ABOVE MUMFORD COVE	2.512	<u>2.512</u>
2000-23-1	BLUFF POINT COASTAL AREA ADJACENT TO MUMFORD COVE	0.588	<u>0.588</u>
2000-24-1	BLUFF POINT COASTAL AREA ADJACENT TO POQUONOCK RIVER	0.709	<u>0.709</u>
21	SOUTHEAST EASTERN COMPLEX - REGIONAL BASIN		
	(CONTINUED)		
2107	GREAT BROOK (POQUONOCK RIVER)		
2107-01-1	UNNAMED BROOK AT MOUTH ABOVE GREAT BROOK INTO 2107-00-1-L1	0.974	
2107-00-1-L1	MORGAN POND RESERVOIR AT OUTLET ON GREAT BROOK	2.922	3.896
2107-02-1-L1	UNNAMED POND AT OUTLET ON UNNAMED BROOK	0.493	
2107-02-1	UNNAMED BROOK AT MOUTH ABOVE GREAT BROOK INTO 2107-00-1-L2	0.018	0.511
2107-00-1-L2	LEDYARD RESERVOIR AT OUTLET ON GREAT BROOK	0.788	5.195
2107-03-1	THOMPSON BROOK ABOVE UNNAMED BROOK 2107-04-1	1.017	
2107-04-1	UNNAMED BROOK AT MOUTH ABOVE THOMPSON BROOK	0.415	
2107-03-2-R1	THOMPSON BROOK AT MOUTH ABOVE GREAT BROOK INTO 2107-00-1-L3	0.032	1.464
2107-05-1-L1	UNNAMED POND AT OUTLET ON HEMPSTEAD BROOK	0.317	
2107-05-1	HEMPSTEAD BROOK ABOVE BEAVERDAM BROOK 2107-06-1	1.070	1.387
2107-06-1-L1	UNNAMED POND AT OUTLET ON UNNAMED BROOK INTO 2107-06-1	0.243	
2107-06-1	BEAVERDAM BROOK AT MOUTH ABOVE HEMPSTEAD BROOK	1.126	1.369
2107-05-2-R1	HEMPSTEAD BROOK AT MOUTH ABOVE GREAT BROOK INTO 2107-00-1-L3	0.204	2.960
2107-00-1-L3	BUDDINGTON POND AT OUTLET ON GREAT BROOK	1.797	11.416
2107-00-1-L4	POHEG NUT RESERVOIR AT OUTLET ON UNNAMED BROOK INTO 2107-00-1-L5	1.509	
2107-00-1-L5	SMITH LAKE AT OUTLET ON UNNAMED BROOK INTO 2107-00-1-L6	0.357	1.866
2107-00-1-L6	GROTON RESERVOIR AT OUTLET ON GREAT BROOK	2.037	15.319

<u>DRAINAGE</u> <u>Basin ID</u>	<u>DRAINAGE Basin Description</u>	<u>Basin</u> <u>Area</u>	<u>TOTAL</u> <u>Area</u>
2107-00-1*	GREAT BROOK AT MOUTH ABOVE POQUONOCK RIVER	0.368	<u>15.687</u>
20	SOUTHEAST SHORELINE COMPLEX - REGIONAL BASIN		(CONTINUED)
2000	SOUTHEAST SHORELINE		(CONTINUED)
2000-25-1	TRUMBULL AIRPORT COASTAL AREA ADJACENT TO POQUONOCK RIVER	0.536	<u>0.536</u>
2000-27-1-L1	TRAILS POND AT OUTLET ON BIRCH PLAIN CREEK	0.969	
2000-26-1	UNNAMED BROOK AT MOUTH ABOVE BIRCH PLAIN CREEK INTO 2000-27-1	0.918	
2000-27-1	BIRCH PLAIN CREEK AT MOUTH ABOVE BAKER COVE	0.729	<u>2.616</u>
2000-28-1	AVERY POINT COASTAL AREA ADJACENT TO FISHERS ISLAND SOUND	0.651	<u>0.651</u>
2000-29-1	OCEAN BEACH COASTAL AREA ADJACENT TO LONG ISLAND SOUND	0.029	<u>0.029</u>
2000-30-1	FENGER BROOK (ALEWIFE COVE) AT MOUTH ABOVE LONG ISLAND SOUND	3.963	<u>3.963</u>
2000-31-1	HARKNESS MEMORIAL STATE PARK COASTAL AREA ADJACENT TO LONG ISLAND SOUND	0.090	<u>0.090</u>
2000-32-1	UNNAMED BROOK (GOSHEN COVE) AT MOUTH ABOVE LONG ISLAND SOUND	1.853	<u>1.853</u>
2000-33-1	SEASIDE POINT COASTAL AREA ADJACENT TO TWOTREE ISLAND CHANNEL	0.385	<u>0.385</u>
2000-34-1	PLEASURE BEACH COASTAL AREA ADJACENT TO TWOTREE ISLAND CHANNEL	0.736	<u>0.736</u>
22	SOUTHEAST WESTERN COMPLEX - REGIONAL BASIN		
2201	JORDAN BROOK (JORDAN COVE)		
2201-00-1-L1	UNNAMED POND AT OUTLET ON JORDAN BROOK	0.912	
2201-00-1	JORDAN BROOK ABOVE UNNAMED BROOK 2201-01-1	0.793	1.705
2201-01-1	UNNAMED BROOK AT MOUTH ABOVE JORDAN BROOK	0.487	
2201-00-2-L2	UNNAMED POND AT OUTLET ON JORDAN BROOK	1.316	3.508
2201-00-2-L3	UNNAMED POND AT OUTLET ON JORDAN BROOK	0.074	3.582
2201-00-2-R1	JORDAN BROOK ABOVE UNNAMED BROOK 2201-02-1	0.146	3.728
2201-02-1	UNNAMED BROOK AT MOUTH ABOVE JORDAN BROOK	0.463	
2201-00-2-R2	JORDAN BROOK ABOVE NEVINS BROOK 2201-03-1	0.193	4.384
2201-03-1-L1	UNNAMED POND AT OUTLET ON UNNAMED BROOK INTO 2201-03-1	0.131	
2201-03-1-L2	UNNAMED POND AT OUTLET ON UNNAMED BROOK INTO 2201-03-1	0.187	
2201-03-1	NEVINS BROOK AT MOUTH ABOVE JORDAN BROOK	1.548	1.866
2201-00-2-R3	JORDAN BROOK (JORDAN COVE) AT MOUTH ABOVE JORDAN COVE	1.315	<u>7.565</u>
20	SOUTHEAST SHORELINE COMPLEX - REGIONAL BASIN		(CONTINUED)

<u>DRAINAGE</u> <u>BASIN ID</u>	<u>DRAINAGE BASIN DESCRIPTION</u>	<u>BASIN</u> <u>AREA</u>	<u>TOTAL</u> <u>AREA</u>
2000	SOUTHEAST SHORELINE		
	(CONTINUED)		
2000-35-1	JORDAN COVE COASTAL AREA ADJACENT TO JORDAN COVE	0.051	<u>0.051</u>
2000-36-1	UNNAMED BROOK AT MOUTH ABOVE JORDAN COVE	1.165	<u>1.165</u>
2000-37-1-L1	UNNAMED POND AT OUTLET ON UNNAMED BROOK INTO 2000-37-1	0.205	
2000-37-1-L2	UNNAMED POND AT OUTLET ON UNNAMED BROOK INTO 2000-37-1	0.131	
2000-37-1	MILLSTONE POINT COASTAL AREA ADJACENT TO JORDAN COVE	0.169	<u>0.505</u>
2000-38-1	MILLSTONE POINT COASTAL AREA ADJACENT TO NIAN TIC BAY	0.311	<u>0.311</u>
22	SOUTHEAST WESTERN COMPLEX - REGIONAL BASIN		
	(CONTINUED)		
2204	NIANTIC RIVER		
2204-01-1	UNNAMED BROOK AT MOUTH ABOVE NIAN TIC RIVER INTO 2204-00-3-R1	0.533	
2202	LATIMER BROOK		
2202-00-1-L1	FAIRY LAKE AT OUTLET ON LATIMER BROOK	0.861	
2202-00-1-L2	MILL POND AT OUTLET ON LATIMER BROOK	0.202	1.063
2202-01-1	UNNAMED BROOK AT MOUTH ABOVE LATIMER BROOK INTO 2202-00-1-L3	0.281	
2202-00-1-L3	UNNAMED POND AT OUTLET ON LATIMER BROOK	0.584	1.928
2202-02-1	UNNAMED BROOK AT MOUTH ABOVE LATIMER BROOK INTO 2202-00-1-L4	0.704	
2202-00-1-L4	BARNES RESERVOIR AT OUTLET ON LATIMER BROOK	0.386	3.018
2202-00-1*	LATIMER BROOK ABOVE UNNAMED BROOK 2202-03-1	0.614	3.632
2202-03-1	UNNAMED BROOK AT MOUTH ABOVE LATIMER BROOK	0.708	
2202-00-2-L5	UNNAMED POND AT OULET ON UNNAMED BROOK INTO 2202-00-2-L6	0.068	
2202-04-1-L1	BOGUE BROOK RESERVOIR AT OUTLET ON BOGUE BROOK	1.669	
2202-04-1	BOGUE BROOK AT MOUTH ABOVE LATIMER BROOK INTO 2202-00-2-L6	0.199	1.868
2202-00-2-L6	BECKWITH POND AT OUTLET ON LATIMER BROOK	0.368	6.644
2202-00-2-R1	LATIMER BROOK ABOVE UNNAMED BROOK 2202-05-1	0.063	6.707
2202-05-1-L1	HORSE POND AT OUTLET ON UNNAMED BROOK	0.103	
2202-05-1	UNNAMED BROOK AT MOUTH ABOVE LATIMER BROOK	1.643	1.746
2202-00-2-R2	LATIMER BROOK ABOVE UNNAMED BROOK 2202-06-1	0.876	9.329
2202-06-1	UNNAMED BROOK AT MOUTH ABOVE LATIMER BROOK	0.596	
2202-00-2-R3	LATIMER BROOK ABOVE UNNAMED BROOK 2202-07-1	0.319	10.244
2202-07-1	UNNAMED BROOK AT MOUTH ABOVE LATIMER BROOK	0.890	
2202-00-2-L7	SILVER FALLS POND AT OUTLET ON UNNAMED BROOK INTO 2202-00-2-R4	0.156	
2202-00-2-R4	LATIMER BROOK ABOVE CRANBERRY MEADOW BROOK 2202-08-2-R1	0.362	11.652
2202-08-1	CRANBERRY MEADOW BROOK ABOVE UNNAMED BROOK 2202-09-1	0.693	
2202-09-1	UNNAMED BROOK AT MOUTH ABOVE CRANBERRY MEADOW BROOK	0.544	

<u>DRAINAGE BASIN ID</u>	<u>DRAINAGE BASIN DESCRIPTION</u>	<u>BASIN AREA</u>	<u>TOTAL AREA</u>
2202-08-2-R1	CRANBERRY MEADOW BROOK AT MOUTH ABOVE LATIMER BROOK	1.369	2.606
2202-00-3-R1	LATIMER BROOK ABOVE UNNAMED BROOK 2202-10-1	0.141	14.399
2202-10-1	UNNAMED BROOK AT MOUTH ABOVE LATIMER BROOK	0.199	
2202-00-3-L8	DARROW POND AT OUTLET ON UNNAMED BROOK INTO 2202-00-3-R2	0.500	
2202-11-1	UNNAMED BROOK AT MOUTH ABOVE LATIMER BROOK INTO 2202-00-3-R2	0.383	
2202-00-3-R2	LATIMER BROOK ABOVE UNNAMED BROOK 2202-12-1	0.764	16.245
2202-12-1	UNNAMED BROOK AT MOUTH ABOVE LATIMER BROOK	0.364	
2202-00-3-L9	UNNAMED POND AT OUTLET ON LATIMER BROOK	0.795	17.404
2202-00-3-R3	LATIMER BROOK AT MOUTH ABOVE NIAN TIC RIVER INTO 2204-00-3-R1	0.334	17.738
2203	OIL MILL BROOK		
2203-00-1-L1	DAVIS POND AT OUTLET ON LAKES POND BROOK	0.182	
2203-00-1-L2	KONOMOC LAKE AT OUTLET ON LAKES POND BROOK	1.466	1.648
2203-00-1	LAKES POND BROOK ABOVE POLLY BROOK 2203-01-1	0.019	1.667
2203-01-1	POLLY BROOK AT MOUTH ABOVE LAKES POND BROOK	0.552	
2203-00-2-R1	LAKES POND BROOK ABOVE WILLYS MEADOW BROOK 2203-02-1	1.460	3.679
2203-02-1	WILLYS MEADOW BROOK AT MOUTH ABOVE LAKES POND BROOK	1.076	
2203-00-2-R2	LAKES POND BROOK AT MOUTH ABOVE NIAN TIC RIVER INTO 2204-00-3-R1	0.452	5.207
2204	NIAN TIC RIVER		(CONTINUED)
2204-00-3-R1	NIAN TIC RIVER ABOVE UNNAMED BROOK 2204-02-1	0.112	23.590
2204-02-1	UNNAMED BROOK AT MOUTH ABOVE NIAN TIC RIVER	0.174	
2204-00-3-R2	NIAN TIC RIVER ABOVE STONY BROOK 2204-03-1	1.243	25.007
2204-03-1	STONY BROOK (KEENY COVE) AT MOUTH ABOVE NIAN TIC RIVER	2.790	
2204-00-3-R3	NIAN TIC RIVER ABOVE UNNAMED BROOK 2204-04-1	0.377	28.174
2204-04-1-L1	CLARK POND AT OUTLET ON UNNAMED BROOK	0.275	
2204-04-1	UNNAMED BROOK (SMITH COVE) AT MOUTH ABOVE NIAN TIC RIVER	0.458	0.733
2204-00-3-R4	NIAN TIC RIVER AT MOUTH ABOVE NIAN TIC BAY	1.329	<u>30.236</u>
20	SOUTHEAST SHORELINE COMPLEX - REGIONAL BASIN		(CONTINUED)
2000	SOUTHEAST SHORELINE		(CONTINUED)
2000-39-1	BLACK POINT COASTAL AREA ADJACENT TO NIAN TIC BAY	0.873	<u>0.873</u>
2000-40-1	BLACK POINT COASTAL AREA ADJACENT TO PATAGUANSET RIVER	0.585	<u>0.585</u>
22	SOUTHEAST WESTERN COMPLEX - REGIONAL BASIN		(CONTINUED)
2205	PATAGUANSET RIVER		
2205-00-1-L1	POWERS LAKE AT OUTLET ON PATAGUANSETT RIVER	0.995	

<u>DRAINAGE BASIN ID</u>	<u>DRAINAGE BASIN DESCRIPTION</u>	<u>BASIN AREA</u>	<u>TOTAL AREA</u>
2205-00-1-L2	PATAGUANSETT LAKE AT OUTLET ON PATAGUANSETT RIVER	2.854	3.849
2205-01-1	UNNAMED BROOK AT MOUTH ABOVE PATAGUANSETT RIVER INTO 2205-00-1-L3	0.363	
2205-00-1-L3	GORTON POND AT OUTLET ON PATAGUANSETT RIVER	2.360	6.572
2205-00-1-L4	BUSH POND AT OUTLET ON PATAGUANSETT RIVER	0.121	6.693
2205-00-1*	PATAGUANSET RIVER ABOVE UNNAMED BROOK 2205-02-1	0.197	6.890
2205-02-1-L1	DODGE POND AT OUTLET ON UNNAMED BROOK	0.577	
2205-02-1	UNNAMED BROOK AT MOUTH ABOVE PATAGUANSET RIVER	0.080	0.657
2205-00-2-R1	PATAGUANSET RIVER ABOVE UNNAMED BROOK 2205-03-1	0.590	8.137
2205-03-1	UNNAMED BROOK AT MOUTH ABOVE PATAGUANSET RIVER	0.525	
2205-00-2-R2	PATAGUANSET RIVER AT MOUTH ABOVE LONG ISLAND SOUND	0.187	<u>8.849</u>
20	SOUTHEAST SHORELINE COMPLEX - REGIONAL BASIN		(CONTINUED)
2000	SOUTHEAST SHORELINE		(CONTINUED)
2000-41-1	GIANTS NECK COASTAL AREA ADJACENT TO PATAGUANSET RIVER	0.034	<u>0.034</u>
2000-42-1-L1	UNNAMED POND AT OUTLET ON UNNAMED BROOK	0.018	
2000-42-1	UNNAMED BROOK AT MOUTH ABOVE LONG ISLAND SOUND	0.674	<u>0.692</u>
2000-43-1	GIANTS NECK COASTAL AREA ADJACENT TO LONG ISLAND SOUND	0.279	<u>0.279</u>
22	SOUTHEAST WESTERN COMPLEX - REGIONAL BASIN		(CONTINUED)
2206	BRIDE BROOK		
2206-01-1-L1	HAVENS POND AT OUTLET ON UNNAMED BROOK	0.343	
2206-01-1	UNNAMED BROOK ABOVE UNNAMED BROOK 2206-02-1	0.335	0.678
2206-02-1	UNNAMED BROOK AT MOUTH ABOVE UNNAMED BROOK	0.354	
2206-01-2-R1	UNNAMED BROOK AT MOUTH ABOVE BRIDE BROOK INTO 2206-00-1-L1	0.208	1.240
2206-00-1-L1	BRIDE LAKE AT OUTLET ON BRIDE BROOK	1.527	2.767
2206-00-1*	BRIDE BROOK ABOVE UNNAMED BROOK 2206-03-1	0.026	2.793
2206-03-1	UNNAMED BROOK AT MOUTH ABOVE BRIDE BROOK	0.611	
2206-00-2-R1	BRIDE BROOK AT MOUTH ABOVE LONG ISLAND SOUND	1.581	<u>4.985</u>
20	SOUTHEAST SHORELINE COMPLEX - REGIONAL BASIN		(CONTINUED)
2000	SOUTHEAST SHORELINE		(CONTINUED)
2000-44-1	ROCKY NECK STATE PARK COASTAL AREA ADJACENT TO LONG ISLAND SOUND	0.021	<u>0.021</u>
2000-45-1	LANDS END COASTAL AREA ADJACENT TO LONG ISLAND SOUND	0.021	<u>0.021</u>
22	SOUTHEAST WESTERN COMPLEX - REGIONAL BASIN		(CONTINUED)

<u>DRAINAGE</u> <u>BASIN ID</u>	<u>DRAINAGE BASIN DESCRIPTION</u>	<u>BASIN</u> <u>AREA</u>	<u>TOTAL</u> <u>AREA</u>
2207	FOURMILE RIVER		
2207-00-1-L1	UNNAMED POND AT OUTLET ON FOURMILE RIVER	0.108	
2207-00-1-L2	UNNAMED POND AT OUTLET ON UNNAMED BROOK INTO 2207-00-1-L3	0.307	
2207-00-1-L3	UNNAMED POND AT OUTLET ON FOURMILE RIVER	4.833	5.248
2207-00-1-L4	UNNAMED POND AT OUTLET ON FOURMILE RIVER	0.300	5.548
2207-00-1-L5	UNNAMED POND AT OUTLET ON FOURMILE RIVER	0.132	5.680
2207-00-1-L6	UNNAMED POND AT OUTLET ON FOURMILE RIVER	0.398	6.078
2207-00-1	FOURMILE RIVER AT MOUTH ABOVE LONG ISLAND SOUND	0.481	<u>6.552</u>
20	SOUTHEAST SHORELINE COMPLEX - REGIONAL BASIN		(CONTINUED)
2000	SOUTHEAST SHORELINE		(CONTINUED)
2000-46-1	POINT O'WOODS COASTAL AREA ADJACENT TO LONG ISLAND SOUND	0.059	<u>0.059</u>
2000-47-1-L1	UNNAMED POND AT OUTLET ON THREEMILE RIVER	1.704	
2000-47-1-L2	BIG POND AT OUTLET ON UNNAMED BROOK INTO THREEMILE RIVER	0.100	
2000-47-1	THREEMILE RIVER AT MOUTH ABOVE LONG ISLAND SOUND	0.487	<u>2.291</u>
2000-48-1	POINT O'WOODS COASTAL AREA ADJACENT TO LONG ISLAND SOUND	0.032	<u>0.032</u>
2000-49-1	LITTLE POND COASTAL AREA ADJACENT TO LONG ISLAND SOUND	0.103	<u>0.103</u>
2000-50-1	ARMSTRONG BROOK AT MOUTH ABOVE LONG ISLAND SOUND	0.712	<u>0.712</u>
2000-51-1	OLD LYME SHORES COASTAL AREA ADJACENT TO LONG ISLAND SOUND	0.516	<u>0.516</u>
2000-52-1	SWAN BROOK AT MOUTH ABOVE LONG ISLAND SOUND	0.837	<u>0.837</u>
2000-53-1	HAWKS NEST BEACH COASTAL AREA ADJACENT TO LONG ISLAND SOUND	0.027	<u>0.027</u>
2000-54-1	MILE CREEK AT MOUTH ABOVE LONG ISLAND SOUND	1.162	<u>1.162</u>
2000-55-1	WHITE SANDS BEACH COASTAL AREA ADJACENT TO LONG ISLAND SOUND	0.655	<u>0.655</u>

GEOGRAPHIC INFORMATION SYSTEM GAZETTEER OF DRAINAGE AREAS

INDEX OF WATERCOURSES

SOUTHEAST COASTAL BASIN

<u>FROM</u> <u>BASIN</u>	<u>TO</u> <u>BASIN</u>	<u>WATERCOURSE</u>	<u>DRAINAGE</u> <u>AREA</u>
2000-50-1	2000-50-1	ARMSTRONG BROOK	0.712
2101-00-1	2101-00-1	AUGUILLA BROOK	1.353
2101-00-2-R1	2101-00-2-R1	AUGUILLA BROOK (WEQUETEQUOCK COVE)	12.329
2107-06-1	2107-06-1	BEAVERDAM BROOK	1.369
2106-01-1	2106-01-2-R1	BINDLOSS BROOK	1.249
2000-27-1	2000-27-1	BIRCH PLAIN CREEK	2.616
2202-04-1	2202-04-1	BOGUE BROOK	1.868
2206-00-1*	2206-00-2-R1	BRIDE BROOK	4.985
2102-00-1	2102-00-2-R2	COPPS BROOK	4.690
2102-00-2-R3	2102-00-2-R3	COPPS BROOK (QUIAMBOG CUVE)	7.541
2202-08-1	2202-08-2-R1	CRANBERRY MEADOW BROOK	2.606
2101-03-1	2101-03-1	DONAHUE BROOK	1.551
2000-18-1	2000-18-1	ECCLESTON BROOK	0.870
2000-18-2-R1	2000-18-2-R1	ECCLESTON BROOK (PALMER COVE)	3.662
2105-01-1	2105-01-1	ED LAMB BROOK	0.574
2000-30-1	2000-30-1	FENGER BROOK (ALEWIFE COVE)	3.963
2000-19-1	2000-19-1	FISHTOWN BROOK	1.669
2000-22-1	2000-22-1	FORT HILL BROOK	2.512
2207-00-1	2207-00-1	FOURMILE RIVER	6.559
2107-00-1*	2107-00-1*	GREAT BROOK	15.687
2105-00-1	2105-00-3-R1	HALEYS BROOK	7.554
2107-05-1	2107-05-2-R1	HEMPSTEAD BROOK	2.960
2201-00-1	2201-00-2-R2	JORDAN BROOK	4.384
2201-00-2-R3	2201-00-2-R3	JORDAN BROOK (JORDAN COVE)	7.565
2203-00-1	2203-00-2-R2	LAKES POND BROOK	5.207
2104-01-1	2104-01-1	LANTERN HILL BROOK	1.859
2202-00-1*	2202-00-3-R3	LATIMER BROOK	17.738
2103-01-1	2103-01-2-R1	LEE BROOK	2.908
2000-54-1	2000-54-1	MILE CREEK	1.162
2106-00-3-R1	2106-00-3-R2	MYSTIC RIVER	26.845
2201-03-1	2201-03-1	NEVINS BROOK	1.866
2204-00-3-R1	2204-00-3-R4	NIAANTIC RIVER	30.236
2205-00-1*	2205-00-2-R2	PATAGUANSET RIVER	8.849

<u>FROM</u> <u>BASIN</u>	<u>TO</u> <u>BASIN</u>	<u>WATERCOURSE</u>	<u>DRAINAGE</u> <u>AREA</u>
2000-14-1	2000-14-1	PEQUOTSEPOS BROOK	1.781
2203-01-1	2203-01-1	POLLY BROOK	0.552
2105-02-1	2105-02-2-R1	RED BROOK	2.429
2000-06-1	2000-06-1	STONY BROOK	2.584
2204-03-1	2204-03-1	STONY BROOK (KEENY COVE)	2.790
2000-52-1	2000-52-1	SWAN BROOK	0.837
2107-03-1	2107-03-2-R1	THOMPSON BROOK	1.464
2000-47-1	2000-47-1	THREEMILE RIVER	2.291
2000-07-1	2000-07-1	UNNAMED BROOK	1.042
2000-26-1	2000-26-1	UNNAMED BROOK	0.918
2000-36-1	2000-36-1	UNNAMED BROOK	1.165
2000-42-1	2000-42-1	UNNAMED BROOK	0.692
2101-02-1	2101-02-1	UNNAMED BROOK	0.386
2102-01-1	2102-01-1	UNNAMED BROOK	1.499
2102-02-1	2102-02-1	UNNAMED BROOK	0.774
2102-03-1	2102-03-1	UNNAMED BROOK	0.407
2103-02-1	2103-02-1	UNNAMED BROOK	1.221
2104-02-1	2104-02-1	UNNAMED BROOK	0.911
2104-03-1	2104-03-1	UNNAMED BROOK	1.091
2106-02-1	2106-02-1	UNNAMED BROOK	0.641
2107-01-1	2107-01-1	UNNAMED BROOK	0.974
2107-02-1	2107-02-1	UNNAMED BROOK	0.511
2107-04-1	2107-04-1	UNNAMED BROOK	0.415
2201-01-1	2201-01-1	UNNAMED BROOK	0.487
2201-02-1	2201-02-1	UNNAMED BROOK	0.463
2202-01-1	2202-01-1	UNNAMED BROOK	0.281
2202-02-1	2202-02-1	UNNAMED BROOK	0.704
2202-03-1	2202-03-1	UNNAMED BROOK	0.708
2202-05-1	2202-05-1	UNNAMED BROOK	1.746
2202-06-1	2202-06-1	UNNAMED BROOK	0.596
2202-07-1	2202-07-1	UNNAMED BROOK	0.890
2202-09-1	2202-09-1	UNNAMED BROOK	0.544
2202-10-1	2202-10-1	UNNAMED BROOK	0.199
2202-11-1	2202-11-1	UNNAMED BROOK	0.383
2202-12-1	2202-12-1	UNNAMED BROOK	0.364
2204-01-1	2204-01-1	UNNAMED BROOK	0.533
2204-02-1	2204-02-1	UNNAMED BROOK	0.174
2205-01-1	2205-01-1	UNNAMED BROOK	0.363
2205-02-1	2205-02-1	UNNAMED BROOK	0.657
2205-03-1	2205-03-1	UNNAMED BROOK	0.525
2206-01-1	2206-01-2-R1	UNNAMED BROOK	1.240
2206-02-1	2206-02-1	UNNAMED BROOK	0.354
2206-03-1	2206-03-1	UNNAMED BROOK	0.611

<u>FROM</u> <u>BASIN</u>	<u>TO</u> <u>BASIN</u>	<u>WATERCOURSE</u>	<u>DRAINAGE</u> <u>AREA</u>
2000-32-1	2000-32-1	UNNAMED BROOK (GOSHEN COVE)	1.853
2000-04-1	2000-04-1	UNNAMED BROOK (QUANADUCK COVE)	0.864
2204-04-1	2204-04-1	UNNAMED BROOK (SMITH COVE)	0.733
2105-03-1	2105-03-1	WEST BRANCH	1.195
2101-01-1	2101-01-2-R1	WHEELER BROOK	1.940
2104-00-1*	2104-00-2-R1	WHITFORD BROOK	15.123
2103-00-1	2103-00-2-R1	WILLIAMS BROOK	6.193
2203-02-1	2203-02-1	WILLYS MEADOW BROOK	1.076

GEOGRAPHIC INFORMATION SYSTEM GAZETTEER OF DRAINAGE AREAS

INDEX OF IMPOUNDMENTS

SOUTHEAST COASTAL BASIN

<u>BASIN</u>	<u>IMPOUNDMENT</u>	<u>DRAINAGE AREA</u>
2202-00-1-L4	BARNES RESERVOIR	3.018
2202-00-2-L6	BECKWITH POND	6.644
2000-16-1-L1	BEEBE POND	0.134
2000-47-1-L2	BIG POND	0.100
2202-04-1-L1	BOGUE BROOK RESERVOIR	1.669
2206-00-1-L1	BRIDE LAKE	2.767
2107-00-1-L3	BUDDINGTON POND	11.416
2205-00-1-L4	BUSH POND	6.693
2204-04-1-L1	CLARK POND	0.275
2202-00-3-L8	DARROW POND	0.500
2203-00-1-L1	DAVIS POND	0.182
2205-02-1-L1	DODGE POND	0.577
2202-00-1-L1	FAIRY LAKE	0.861
2205-00-1-L3	GORTON POND	6.572
2107-00-1-L6	GROTON RESERVOIR	15.319
2206-01-1-L1	HAVENS POND	0.343
2202-05-1-L1	HORSE POND	0.103
2104-00-2-L4	HYDE POND	14.955
2203-00-1-L2	KONOMOC LAKE	1.648
2104-00-1-L1	LANTERN HILL POND	2.040
2107-00-1-L2	LEDYARD RESERVOIR	5.195
2104-00-1-L2	LONG POND	4.573
2202-00-1-L2	MILL POND	1.063
2107-00-1-L1	MORGAN POND RESERVOIR	3.896
2102-00-2-L2	MYSTIC RESERVOIR (LOWER)	6.119
2102-00-2-L1	MYSTIC RESERVOIR (UPPER)	5.359
2205-00-1-L2	PATAGUANSETT LAKE	3.849
2107-00-1-L4	POHEGNUT RESERVOIR	1.509
2205-00-1-L1	POWERS LAKE	0.995
2202-00-2-L7	SILVER FALLS POND	0.156
2000-06-1-L1	SILVIAS POND	2.336
2107-00-1-L5	SMITH LAKE	1.866
2000-27-1-L1	TRAILS POND	0.969

<u>BASIN</u>	<u>IMPOUNDMENT</u>	<u>DRAINAGE</u> <u>AREA</u>
2000-04-1-L1	UNNAMED POND	0.031
2000-04-1-L2	UNNAMED POND	0.223
2000-04-1-L3	UNNAMED POND	0.297
2000-06-1-L2	UNNAMED POND	2.575
2000-07-1-L1	UNNAMED POND	0.655
2000-19-1-L1	UNNAMED POND	0.142
2000-37-1-L1	UNNAMED POND	0.205
2000-37-1-L2	UNNAMED POND	0.131
2000-42-1-L1	UNNAMED POND	0.018
2000-47-1-L1	UNNAMED POND	1.704
2103-00-2-L1	UNNAMED POND	4.773
2105-00-2-L1	UNNAMED POND	3.380
2105-00-2-L2	UNNAMED POND	3.863
2105-03-1-L1	UNNAMED POND	0.654
2105-03-1-L2	UNNAMED POND	0.747
2107-02-1-L1	UNNAMED POND	0.493
2107-05-1-L1	UNNAMED POND	0.317
2107-06-1-L1	UNNAMED POND	0.243
2201-00-1-L1	UNNAMED POND	0.912
2201-00-2-L2	UNNAMED POND	3.508
2201-00-2-L3	UNNAMED POND	3.582
2201-03-1-L1	UNNAMED POND	0.131
2201-03-1-L2	UNNAMED POND	0.187
2202-00-2-L5	UNNAMED POND	0.068
2202-00-1-L3	UNNAMED POND	1.928
2202-00-3-L9	UNNAMED POND	17.404
2207-00-1-L1	UNNAMED POND	0.108
2207-00-1-L2	UNNAMED POND	0.307
2207-00-1-L3	UNNAMED POND	5.248
2207-00-1-L4	UNNAMED POND	5.548
2207-00-1-L5	UNNAMED POND	5.680
2207-00-1-L6	UNNAMED POND	6.078
2101-00-2-L1	WEQUETEQUOCK POND	10.007
2104-00-1-L3	WHITFORD POND	5.410

GEOGRAPHIC INFORMATION SYSTEM GAZETTEER OF DRAINAGE AREAS

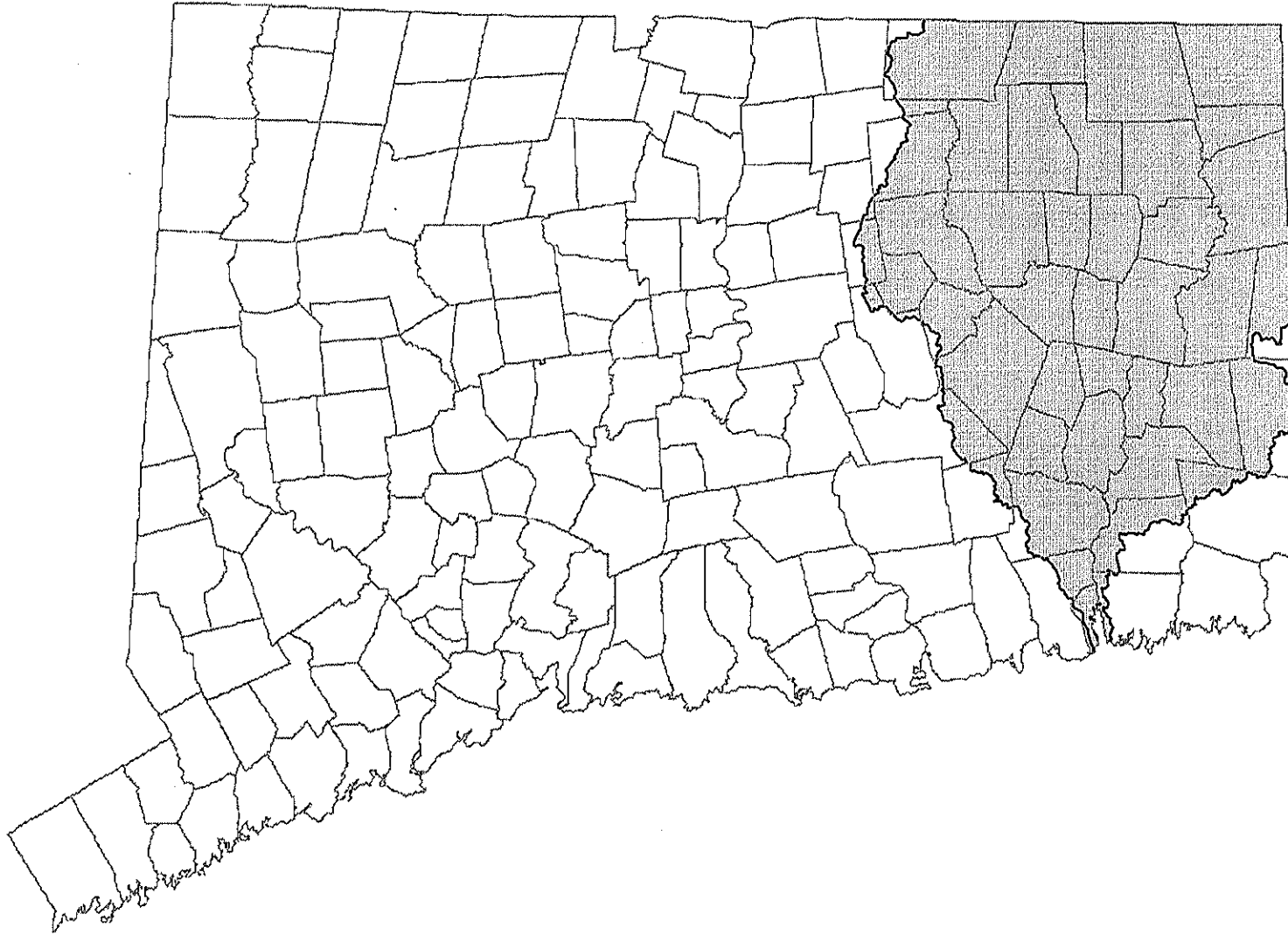
INDEX OF COASTAL AREAS

SOUTHEAST COASTAL BASIN

<u>BASIN</u>	<u>COASTAL BASIN</u>	<u>DRAINAGE AREA</u>
2000-28-1	AVERY POINT COASTAL AREA	0.651
2000-01-1	BARN ISLAND COASTAL AREA	2.380
2000-16-1	BEEBE COVE COASTAL AREA	1.137
2000-39-1	BLACK POINT COASTAL AREA	0.873
2000-40-1	BLACK POINT COASTAL AREA	0.585
2000-23-1	BLUFF POINT COASTAL AREA	0.588
2000-24-1	BLUFF POINT COASTAL AREA	0.709
2000-41-1	GIANTS NECK COASTAL AREA	0.034
2000-43-1	GIANTS NECK COASTAL AREA	0.279
2000-20-1	GROTON LONG POINT COASTAL AREA	0.314
2000-21-1	GROTON LONG POINT COASTAL AREA	0.651
2000-31-1	HARKNESS MEMORIAL STATE PARK COASTAL AREA	0.090
2000-53-1	HAWKS NEST BEACH COASTAL AREA	0.027
2000-35-1	JORDAN COVE COASTAL AREA	0.051
2000-45-1	LANDS END COASTAL AREA	0.021
2000-49-1	LITTLE POND COASTAL AREA	0.103
2000-10-1	LORDS POINT COASTAL AREA	0.360
2000-37-1	MILLSTONE POINT COASTAL AREA	0.505
2000-38-1	MILLSTONE POINT COASTAL AREA	0.311
2000-15-1	MYSTIC COASTAL AREA	0.101
2000-17-1	NOANK COASTAL AREA	0.263
2000-29-1	OCEAN BEACH COASTAL AREA	0.029
2000-51-1	OLD LYME SHORES COASTAL AREA	0.516
2000-11-1	PEQUOTSEPOS BROOK COASTAL AREA	0.428
2000-12-1	PEQUOTSEPOS BROOK COASTAL AREA	0.240
2000-13-1	PEQUOTSEPOS BROOK COASTAL AREA	0.096
2000-34-1	PLEASURE BEACH COASTAL AREA	0.736
2000-46-1	POINT O'WOODS COASTAL AREA	0.059
2000-48-1	POINT O'WOODS COASTAL AREA	0.032
2000-05-1	QUANADUCK COVE COASTAL AREA	0.063
2000-44-1	ROCKY NECK STATE PARK COASTAL AREA	0.021
2000-33-1	SEASIDE POINT COASTAL AREA	0.385
2000-02-1	STONINGTON COASTAL AREA	0.530

<u>BASIN</u>	<u>COASTAL BASIN</u>	<u>DRAINAGE AREA</u>
2000-03-1	STONINGTON COASTAL AREA	0.245
2000-08-1	STONINGTON COASTAL AREA	0.019
2000-25-1	TRUMBULL AIRPORT COASTAL AREA	0.536
2000-09-1	WAMPHASSUC COASTAL AREA	0.434
2000-55-1	WHITE SANDS BEACH COASTAL AREA	0.655

Thames River Basin



GEOGRAPHIC INFORMATION SYSTEM GAZETTEER OF DRAINAGE AREAS

HYDROLOGIC LISTING OF DRAINAGE AREAS FOR THE

THAMES RIVER

<u>DRAINAGE BASIN ID</u>	<u>DRAINAGE BASIN DESCRIPTION</u>	<u>BASIN AREA</u>	<u>TOTAL AREA</u>
31	WILLIMANTIC RIVER - REGIONAL BASIN		
3102	MIDDLE BROOK		
3102-01-1	SAWMILL BROOK ABOVE UNNAMED BROOK 3102-02-1	1.689	
3102-02-1	UNNAMED BROOK AT MOUTH ABOVE SAWMILL BROOK	0.490	
3102-01-2-R1	SAWMILL BROOK AT MOUTH ABOVE MIDDLE RIVER INTO 3102-00-1-L1	0.085	2.264
3102-03-1-L1	UNNAMED POND AT OUTLET ON UNNAMED BROOK	0.885	
3102-03-1	UNNAMED BROOK ABOVE UNNAMED BROOK 3102-04-1	0.745	1.630
3102-04-1	UNNAMED BROOK AT MOUTH ABOVE UNNAMED BROOK 3102-03-2-R1	0.825	
3102-03-2-R1	UNNAMED BROOK AT MOUTH ABOVE MIDDLE RIVER INTO 3102-00-1-L1	0.141	2.596
3102-00-1-L1	STATE LINE POND AT OUTLET ON MIDDLE RIVER	1.732	6.592
3102-00-1*	MIDDLE RIVER ABOVE CROW HILL BROOK 3102-05-1	0.177	6.769
3102-05-1	CROW HILL BROOK AT MOUTH ABOVE MIDDLE RIVER	2.134	
3102-00-2-R1	MIDDLE RIVER ABOVE UNNAMED BROOK 3102-06-1	0.417	9.320
3102-06-1-L1	GINHOLT POND AT OUTLET ON UNNAMED BROOK	0.980	
3102-06-1	UNNAMED BROOK AT MOUTH ABOVE MIDDLE RIVER	0.029	1.009
3102-00-2-L2	UNNAMED POND (ELLITHORPE DAM) AT OUTLET ON MIDDLE RIVER	0.004	10.333
3102-00-2-R2	MIDDLE RIVER ABOVE UNNAMED BROOK 3102-07-1	0.002	10.335
3102-07-1-L1	UNNAMED POND AT OUTLET ON UNNAMED BROOK	0.377	
3102-07-1	UNNAMED BROOK AT MOUTH ABOVE MIDDLE RIVER	0.118	0.495
3102-00-2-L3	PLUM POND AT OUTLET ON MIDDLE RIVER	0.303	11.133
3102-00-2-L4	ORCUTTS POND AT OUTLET ON MIDDLE RIVER	1.075	12.208
3102-00-2-R3	MIDDLE RIVER ABOVE EDSON BROOK 3101-00-3-R4	0.719	12.927
3101	EDSON BROOK		
3101-01-1	UNNAMED BROOK AT MOUTH ABOVE CRYSTAL LAKE BROOK INTO 3101-03-1-L1	0.357	
3101-02-1-L1	UNNAMED POND AT OUTLET ON ABORN BROOK	0.322	
3101-02-1-L2	UNNAMED POND AT OUTLET ON UNNAMED BROOK INTO 3101-02-1	0.058	
3101-02-1	ABORN BROOK AT MOUTH ABOVE CRYSTAL LAKE BROOK INTO 3101-03-1-L1	0.905	1.285
3101-03-1-L1	CRYSTAL LAKE AT OUTLET ON CRYSTAL LAKE BROOK	1.179	2.821
3101-03-1*	CRYSTAL LAKE BROOK ABOVE MCINTYRES BROOK 3101-04-1	0.234	3.055
3101-04-1-L1	UNNAMED POND AT OUTLET ON MCINTYRES BROOK	1.472	
3101-04-1	MCINTYRES BROOK AT MOUTH ABOVE CRYSTAL LAKE BROOK	0.739	2.211

<u>DRAINAGE</u> <u>BASIN ID</u>	<u>DRAINAGE BASIN DESCRIPTION</u>	<u>BASIN</u> <u>AREA</u>	<u>TOTAL</u> <u>AREA</u>
3101-03-2-L2	UNNAMED POND AT OUTLET ON CRYSTAL LAKE BROOK	1.035	6.301
3101-03-2-R1	CRYSTAL LAKE BROOK AT MOUTH AT CONF OF ELLIS BROOK ABOVE EDSON BK	0.557	6.858
3101-05-1-L1	BRUIE POND AT OUTLET ON ELLIS BROOK	0.283	
3101-05-1-L2	UNNAMED POND (ELLIS DAM) AT OUTLET ON ELLIS BROOK	1.159	1.442
3101-05-1	ELLIS BROOK ABOVE PATTEN BROOK 3101-06-1	0.413	1.855
3101-06-1-L1	UNNAMED POND (KENT HOLLOW DAM) AT OUTLET ON PATTEM BROOK	2.938	
3101-06-1	PATTEN BROOK AT MOUTH ABOVE ELLIS BROOK	0.017	2.955
3101-05-2-L3	UNNAMED POND AT OUTLET ON ELLIS BROOK	0.216	5.026
3101-05-2-R1	ELLIS BROOK AT MOUTH AT CONF OF CRYSTAL LAKE BROOK ABOVE EDSON BK	0.193	5.219
3101-00-3-R1	EDSON BROOK ABOVE DIAMOND LEDGE BROOK 3101-07-1	0.101	12.178
3101-07-1-L1	MARK LAKE AT OUTLET ON DIAMOND LEDGE BROOK	0.656	
3101-07-1	DIAMOND LEDGE BROOK AT MOUTH ABOVE EDSON BROOK	0.888	1.544
3101-00-3-R2	EDSON BROOK ABOVE UNNAMED BROOK 3101-08-1	0.163	13.885
3101-08-1-L1	BRADWAY POND AT OUTLET UNNAMED BROOK	1.203	
3101-08-1	UNNAMED BROOK AT MOUTH ABOVE EDSON BROOK	0.627	1.830
3101-00-3-R3	EDSON BROOK ABOVE UNNAMED BROOK 3101-09-1	0.462	16.177
3101-09-1-L1	UNNAMED POND (SHENIPSIT DAM) AT OUTLET ON UNNAMED BROOK	0.950	
3101-09-1	UNNAMED BROOK AT MOUTH ABOVE EDSON BROOK	0.472	1.422
3101-00-3-R4	EDSON BROOK AT MOUTH ABOVE MIDDLE RIVER	0.012	17.611

3102 MIDDLE BROOK

(CONTINUED)

3102-00-3-R1	MIDDLE RIVER ABOVE UNNAMED BROOK 3102-08-1	0.672	31.210
3102-08-1	UNNAMED BROOK AT MOUTH ABOVE MIDDLE RIVER	1.113	
3102-00-3-L5	RHODE ISLAND MILL POND AT OUTLET ON MIDDLE RIVER	1.441	33.764
3102-00-3-R2	MIDDLE RIVER AT MOUTH AT CONF OF FURNACE BROOK ABOVE WILLIMANTIC RV	0.177	33.941

3103 FURNACE BROOK

3103-01-1-L1	UNNAMED POND AT OUTLET ON UNNAMED BROOK INTO 3103-01-1	0.030	
3103-01-1	DELPHI BROOK ABOVE UNNAMED BROOK 3103-02-1	1.716	1.746
3103-02-1-L1	UNNAMED POND AT OUTLET ON UNNAMED BROOK	0.104	
3103-02-1	UNNAMED BROOK AT MOUTH ABOVE DELPHI BROOK	0.477	0.581
3103-01-2-R1	DELPHI BROOK ABOVE UNNAMED BROOK 3103-03-1	0.179	2.506
3103-03-1	UNNAMED BROOK AT MOUTH ABOVE DELPHI BROOK	0.630	
3103-01-2-R2	DELPHI BROOK AT MOUTH ABOVE FURNACE BROOK INTO 3103-00-1-L1	0.220	3.356
3103-04-1	POTASH BROOK AT MOUTH ABOVE FURNACE BROOK INTO 3103-00-1-L1	0.886	
3103-05-1-L1	UNNAMED POND AT OUTLET ON UNNAMED BROOK	1.002	
3103-05-1-L2	NEW CITY POND AT OUTLET ON UNNAMED BROOK	0.670	1.672
3103-05-1	UNNAMED BROOK AT MOUTH ABOVE FURNACE BROOK INTO 3103-00-1-L1	0.492	2.164
3103-00-1-L1	STAFFORDVILLE RESERVOIR AT OUTLET ON FURNACE BROOK	1.729	8.135
3103-06-1	HATCH BROOK AT MOUTH ABOVE FURNACE BROOK INTO 3103-00-1-L2	1.379	
3103-00-1-L2	UNNAMED POND AT OUTLET ON FURNACE BROOK	0.726	10.240

<u>DRAINAGE</u> <u>Basin ID</u>	<u>DRAINAGE BASIN DESCRIPTION</u>	<u>BASIN</u> <u>Area</u>	<u>TOTAL</u> <u>Area</u>
3103-00-1*	FURNACE BROOK ABOVE ALDEN BROOK 3103-07-2-R1	0.536	10.776
3103-07-1	ALDEN BROOK ABOVE UNNAMED BROOK 3103-08-1	1.306	
3103-08-1	UNNAMED BROOK AT MOUTH ABOVE ALDEN BROOK	0.397	
3103-07-2-R1	ALDEN BROOK AT MOUTH ABOVE FURNACE BROOK	0.262	1.965
3103-00-2-L3	RIVERSIDE POND AT OUTLET ON FURNACE BROOK	0.525	13.266
3103-00-2-L4	UNNAMED POND AT OUTLET ON UNNAMED BROOK INTO 3103-00-2-R1	0.191	
3103-00-2-R1	FURNACE BROOK ABOVE UNNAMED BROOK 3103-09-1	0.476	13.933
3103-09-1	UNNAMED BROOK AT MOUTH ABOVE FURNACE BROOK	0.417	
3103-00-2-R2	FURNACE BROOK ABOVE UNNAMED BROOK 3103-10-1	0.095	14.445
3103-10-1	UNNAMED BROOK AT MOUTH ABOVE FURNACE BROOK	0.731	
3103-00-2-L5	GLENVILLE POND AT OUTLET ON FURNACE BROOK	0.647	15.823
3103-00-2-L6	WARREN POND AT OUTLET ON FURNACE BROOK	0.210	16.033
3103-00-2-L7	UNNAMED POND AT OUTLET ON FURNACE BROOK	0.133	16.166
3103-00-2-R3	FURNACE BROOK AT MOUTH AT CONF OF MIDDLE RIVER ABOVE WILLIMANTIC RV	0.113	16.279
3100	WILLIMANTIC RIVER		
3100-00-3-R1	WILLIMANTIC RIVER ABOVE UNNAMED BROOK 3100-01-2-R1	0.189	50.409
3100-01-1-L1	FOSTER POND AT OUTLET ON UNMANED BROOK	0.215	
3100-01-1-L2	UNNAMED POND (RES NO 2) AT OUTLET ON UNNAMED BROOK INTO 3100-01-1	0.048	
3100-01-1	UNNAMED BROOK ABOVE UNNAMED BROOK 3100-02-1	0.765	1.028
3100-02-1	UNNAMED BROOK AT MOUTH ABOVE UNNAMED BROOK	0.809	
3100-01-2-L3	DENNIS POND AT OUTLET ON UNNAMED BROOK INTO 3100-01-2-R1	0.301	
3100-01-2-R1	UNNAMED BROOK AT MOUTH ABOVE WILLIMANTIC RIVER	0.355	2.493
3100-00-3-R2	WILLIMANTIC RIVER ABOVE BONEMILL BROOK 3100-03-2-R1	0.329	53.231
3100-03-1	BONEMILL BROOK ABOVE UNNAMED BROOK 3100-04-1	0.688	
3100-04-1	UNNAMED BROOK AT MOUTH ABOVE BONEMILL BROOK	0.716	
3100-03-2-L1	SWEETHEART LAKE AT OUTLET ON BONEMILL BROOK	1.069	2.473
3100-03-2-R1	BONEMILL BROOK AT MOUTH ABOVE WILLIMANTIC RIVER	0.014	2.487
3100-00-3-R3	WILLIMANTIC RIVER ABOVE ROARING BROOK 3104-00-2-R9	0.285	56.003
3104	ROARING BROOK		
3104-00-1-L1	UNNAMED POND AT OUTLET ON UNNAMED BROOK INTO 3104-00-1-L2	0.093	
3104-00-1-L2	MOORE POND AT OUTLET ON ROARING BROOK	0.933	1.026
3104-00-1	ROARING BROOK ABOVE STICKNEY HILL BROOK 3104-01-2-R1	0.997	2.023
3104-01-1	STICKNEY HILL BROOK ABOVE UNNAMED BROOK 3104-02-1	1.474	
3104-02-1	UNNAMED BROOK AT MOUTH ABOVE STICKNEY HILL BROOK	0.766	
3104-01-2-R1	STICKNEY HILL BROOK AT MOUTH ABOVE ROARING BROOK	0.186	2.426
3104-00-2-L3	MATHEWS POND AT OUTLET ON ROARING BROOK	0.049	4.498
3104-00-2-R1	ROARING BROOK ABOVE UNNAMED BROOK 3104-03-1	0.602	5.100
3104-03-1-L1	UPPER POND AT OUTLET ON UNNAMED BROOK	0.098	
3104-03-1-L2	NEW POND AT OUTLET ON UNNAMED BROOK	0.366	0.464

<u>DRAINAGE</u> <u>BASIN ID</u>	<u>DRAINAGE BASIN DESCRIPTION</u>	<u>BASIN</u> <u>AREA</u>	<u>TOTAL</u> <u>AREA</u>
3104-03-1	UNNAMED BROOK AT MOUTH ABOVE ROARING BROOK	0.011	0.475
3104-00-2-R2	ROARING BROOK ABOVE UNNAMED BROOK 3104-04-1	0.120	5.695
3104-04-1	UNNAMED BROOK AT MOUTH ABOVE ROARING BROOK	0.348	
3104-00-2-L4	UNNAMED POND (RESERVOIR NO 1) AT OUTLET ON ROARING BROOK	0.996	7.039
3104-00-2-R3	ROARING BROOK ABOVE CEDAR SWAMP BROOK 3104-05-1	0.049	7.088
3104-05-1	CEDAR SWAMP BROOK AT MOUTH ABOVE ROARING BROOK	2.416	
3104-00-2-R4	ROARING BROOK ABOVE STOUGHTON BROOK 3104-06-1	1.420	10.924
3104-06-1-L1	PINNEYS POND AT OUTLET ON STOUGHTON BROOK	1.348	
3104-06-1-L2	UNNAMED POND AT OUTLET ON STOUGHTON BROOK	0.575	1.923
3104-06-1	STOUGHTON BROOK AT MOUTH ABOVE ROARING BROOK	0.827	2.750
3104-00-2-L5	ARNOLD POND (NO 1) AT OUTLET ON BRANDY BROOK INTO 3104-00-2-R5	0.284	
3104-00-2-L6	ARNOLD POND (NO 2) AT OUTLET ON BRANDY BROOK INTO 3104-00-2-R5	0.038	
3104-00-2-R5	ROARING BROOK ABOVE RUBY BROOK 3104-07-1	1.711	15.707
3104-07-1-L1	UNNAMED POND AT OUTLET ON RUBY BROOK	1.221	
3104-07-1	RUBY BROOK AT MOUTH ABOVE ROARING BROOK	0.783	2.004
3104-00-2-L7	UNNAMED POND AT OUTLET ON UNNAMED BROOK	0.124	
3104-00-2-L8	RUBY LAKE AT OUTLET ON UNNAMED BROOK INTO 3104-00-2-R6	0.099	0.223
3104-00-2-R6	ROARING BROOK ABOVE FRINK BROOK 3104-08-1	0.511	18.445
3104-08-1	FRINK BROOK AT MOUTH ABOVE ROARING BROOK	0.759	
3104-00-2-R7	ROARING BROOK ABOVE KEENE BROOK 3104-09-1	0.309	19.513
3104-09-1	KEENE BROOK AT MOUTH ABOVE ROARING BROOK	1.745	
3104-00-2-R8	ROARING BROOK ABOVE UNNAMED BROOK 3104-10-1	0.285	21.543
3104-10-1	UNNAMED BROOK AT MOUTH ABOVE ROARING BROOK	0.436	
3104-00-2-R9	ROARING BROOK AT MOUTH ABOVE WILLIMANTIC RIVER	0.035	22.014

3100 WILLIMANTIC RIVER

(CONTINUED)

3100-00-3-R4	WILLIMANTIC RIVER ABOVE LABONITE BROOK 3100-05-1	0.051	78.068
3100-05-1	LABONITE BROOK AT MOUTH ABOVE WILLIMANTIC RIVER	1.128	
3100-00-3-R5	WILLIMANTIC RIVER ABOVE SCHOOL BROOK 3100-06-1	1.650	80.846
3100-06-1	SCHOOL BROOK AT MOUTH ABOVE WILLIMANTIC RIVER	0.438	
3100-00-3-R6	WILLIMANTIC RIVER ABOVE GRAPEVILLE BROOK 3100-07-1	0.578	81.862
3100-07-1	GRAPEVILLE BROOK AT MOUTH ABOVE WILLIMANTIC RIVER	1.365	
3100-00-3-R7	WILLIMANTIC RIVER ABOVE UNNAMED BROOK 3100-08-1	1.322	84.549
3100-08-1	UNNAMED BROOK AT MOUTH ABOVE WILLIMANTIC RIVER	0.751	
3100-00-3-R8	WILLIMANTIC RIVER ABOVE GREENS BROOK 3100-09-1	0.021	85.321
3100-09-1	GREENS BROOK AT MOUTH ABOVE WILLIMANTIC RIVER	0.822	
3100-00-3-R9	WILLIMANTIC RIVER ABOVE CONAT BROOK 3100-11-1*	1.068	87.211
3100-11-1-L1	UNNAMED POND AT OUTLET ON CONAT BROOK	0.159	
3100-11-1-L2	DEVERSKY POND AT OUTLET ON UNNAMED BROOK INTO 3100-11-1-L3	0.071	
3100-11-1-L3	PARIZEK POND AT OUTLET ON CONAT BROOK	1.262	1.492
3100-10-1	UNNAMED BROOK AT MOUTH ABOVE CONAT BROOK INTO 3100-11-1-L4	0.668	
3100-11-1-L4	HALLS POND AT OUTLET ON CONAT BROOK	1.457	3.617

<u>DRAINAGE</u> <u>BASIN ID</u>	<u>DRAINAGE BASIN DESCRIPTION</u>	<u>BASIN</u> <u>AREA</u>	<u>TOTAL</u> <u>AREA</u>
3100-11-1*	CONAT BROOK AT MOUTH ABOVE WILLIMANTIC RIVER	0.099	3.716
3100-00-3-R10	WILLIMANTIC RIVER ABOVE NEWCOMB BROOK 3100-12-1	0.883	91.810
3100-12-1	NEWCOMB BROOK AT MOUTH ABOVE WILLIMANTIC RIVER	0.624	
3100-00-3-R11	WILLIMANTIC RIVER ABOVE CLARK BROOK 3100-13-1	0.477	92.911
3100-13-1	CLARK BROOK AT MOUTH ABOVE WILLIMANTIC RIVER	1.470	
3100-00-3-R12	WILLIMANTIC RIVER ABOVE WINDING BROOK 3100-14-1	0.822	95.203
3100-14-1-L1	UNNAMED POND AT OUTLET ON UNNAMED BROOK INTO 3100-14-1	0.299	
3100-14-1	WINDING BROOK AT MOUTH ABOVE WILLIMANTIC RIVER	0.915	1.214
3100-00-3-R13	WILLIMANTIC RIVER ABOVE BRIGHAM TAVERN BROOK 3100-15-1	0.352	96.769
3100-15-1	BRIGHAM TAVERN BROOK AT MOUTH ABOVE WILLIMANTIC RIVER	1.371	
3100-16-1-L1	UNNAMED POND AT OUTLET ON UNNAMED BROOK	0.198	
3100-16-1	UNNAMED BROOK AT MOUTH ABOVE WILLIMANTIC RIVER INTO 3100-00-3-L1	0.514	0.712
3100-17-1-L1	UNNAMED POND AT OUTLET ON CEDAR SWAMP BROOK	0.180	
3100-17-1	CEDAR SWAMP BROOK ABOVE NELSON BROOK 3100-18-1	2.360	2.540
3100-18-1-L1	UNNAMED POND AT OUTLET ON NELSON BROOK	1.077	
3100-18-1	NELSON BROOK AT MOUTH ABOVE CEDAR SWAMP BROOK	0.708	1.785
3100-17-2-R1	CEDAR SWAMP BROOK AT MOUTH ABOVE WILLIMANTIC RIVER INTO 3100-00-3-L1	0.694	5.019
3100-19-1-L1	UNNAMED POND AT OUTLET ON EAGLEVILLE BROOK	0.020	
3100-19-1	EAGLEVILLE BROOK ABOVE UNNAMED BROOK 3100-20-1	1.406	1.426
3100-20-1-L1	UNNAMED POND AT OUTLET ON UNNAMED BROOK	0.063	
3100-20-1	UNNAMED BROOK AT MOUTH ABOVE EAGLEVILLE BROOK	0.324	0.387
3100-19-2-R1	EAGLEVILLE BROOK AT MOUTH ABOVE WILLIMANTIC RIVER INTO 3100-00-3-L1	0.488	2.301
3100-00-3-L1	EAGLEVILLE POND AT OUTLET ON WILLIMANTIC RIVER	1.615	107.787
3100-00-3-R14	WILLIMANTIC RIVER ABOVE UNNAMED BROOK 3100-21-1	0.874	108.661
3100-21-1	UNNAMED BROOK AT MOUTH ABOVE WILLIMANTIC RIVER	0.563	
3100-00-3-R15	WILLIMANTIC RIVER ABOVE DUNHAM BROOK 3100-22-1	0.623	109.847
3100-22-1-L1	DUNHAM POND AT OUTLET ON DUNHAM BROOK	0.214	
3100-22-1	DUNHAM BROOK AT MOUTH ABOVE WILLIMANTIC RIVER	0.937	1.151
3100-00-3-L2	UNNAMED POND AT OUTLET ON UNNAMED BROOK INTO 3100-00-3-R16	0.905	
3100-00-3-R16	WILLIMANTIC RIVER ABOVE UNNAMED BROOK 3100-23-1	1.362	113.265
3100-23-1	UNNAMED BROOK AT MOUTH ABOVE WILLIMANTIC RIVER	0.719	
3100-00-3-R17	WILLIMANTIC RIVER ABOVE MILL BROOK 3105-00-2-R2	1.500	115.484
3105	MILL BROOK		
3105-00-1-L1	WANGUMBAUG LAKE AT OUTLET ON MILL BROOK	2.962	
3105-00-1-L2	UNNAMED POND AT OUTLET ON MILL BROOK	0.584	3.546
3105-00-1	MILL BROOK ABOVE UNNAMED BROOK 3105-01-1	0.133	3.679
3105-01-1	UNNAMED BROOK AT MOUTH ABOVE MILL BROOK	0.475	
3105-00-2-R1	MILL BROOK ABOVE UNNAMED BROOK 3105-02-1	0.019	4.173
3105-02-1	UNNAMED BROOK AT MOUTH ABOVE MILL BROOK	0.670	
3105-00-2-L3	UNNAMED POND AT OUTLET ON MILL BROOK	0.402	5.245
3105-00-2-R2	MILL BROOK AT MOUTH ABOVE WILLIMANTIC RIVER	0.063	5.308

<u>DRAINAGE</u> <u>BASIN_ID</u>	<u>DRAINAGE BASIN DESCRIPTION</u>	<u>BASIN</u> <u>AREA</u>	<u>TOTAL</u> <u>AREA</u>
3100	WILLIMANTIC RIVER	(CONTINUED)	
3100-00-3-R18	WILLIMANTIC RIVER ABOVE UNNAMED BROOK 3100-24-1	1.938	122.730
3100-24-1	UNNAMED BROOK AT MOUTH ABOVE WILLIMANTIC RIVER	0.740	
3100-00-3-R19	WILLIMANTIC RIVER ABOVE UNNAMED BROOK 3100-25-1	0.174	123.644
3100-25-1	UNNAMED BROOK AT MOUTH ABOVE WILLIMANTIC RIVER	0.856	
3100-00-3-R20	WILLIMANTIC RIVER ABOVE CIDER MILL BROOK 3100-26-1	0.498	124.998
3100-26-1-L1	UNNAMED POND AT OUTLET ON CIDER MILL BROOK	0.422	
3100-26-1	CIDER MILL BROOK AT MOUTH ABOVE WILLIMANTIC RIVER	0.018	0.440
3100-00-3-R21	WILLIMANTIC RIVER ABOVE HOP RIVER 3108-00-3-R12	0.192	125.630
3108	HOP RIVER		
3108-00-1	HOP RIVER ABOVE UNNAMED BROOK 3108-01-1	2.157	
3108-01-1-L1	UNNAMED POND AT OUTLET ON UNNAMED BROOK	0.138	
3108-01-1	UNNAMED BROOK AT MOUTH ABOVE HOP RIVER	0.150	0.288
3108-00-2-R1	HOP RIVER ABOVE BOLTON POND BROOK 3108-02-1	0.010	2.455
3108-02-1-L1	UNNAMED POND AT OUTLET ON BOLTON POND BROOK	2.021	
3108-02-1-L2	UPPER BOLTON LAKE AT OUTLET ON BOLTON POND BROOK	0.979	3.000
3108-02-1-L3	LOWER BOLTON LAKE AT OUTLET ON BOLTON POND BROOK	0.717	3.717
3108-02-1	BOLTON POND BROOK AT MOUTH ABOVE HOP RIVER	1.371	5.088
3108-00-2-R2	HOP RIVER ABOVE ASH BROOK 3108-03-1	0.640	8.183
3108-03-1	ASH BROOK AT MOUTH ABOVE HOP RIVER	3.168	
3108-00-2-R3	HOP RIVER ABOVE SKUNGAMAUG RIVER 3106-00-3-R12	0.573	11.924
3106	SKUNGAMAUG RIVER		
3106-00-1	SKUNGAMAUG RIVER ABOVE BROOKS BROOK 3106-01-1	1.337	
3106-01-1	BROOKS BROOK AT MOUTH ABOVE SKUNGAMAUG RIVER	0.562	
3106-00-2-R1	SKUNGAMAUG RIVER ABOVE GROVER BROOK 3106-02-1	0.098	1.997
3106-02-1-L1	UNNAMED POND AT OUTLET ON UNNAMED BROOK INTO 3106-02-1	0.626	
3106-02-1	GROVER BROOK AT MOUTH ABOVE SKUNGAMAUG RIVER	1.053	1.679
3106-00-2-L1	SKUNGAMAUG MARSH POND AT OUTLET ON SKUNGAMAUG RIVER	0.628	4.304
3106-00-2-R2	SKUNGAMAUG RIVER ABOVE CHARTER BROOK 3106-03-1	0.898	5.202
3106-03-1	CHARTER BROOK AT MOUTH ABOVE SKUNGAMAUG RIVER	0.718	
3106-00-2-R3	SKUNGAMAUG RIVER ABOVE CLOUGH BROOK 3106-04-1	0.369	6.289
3106-04-1-L1	UNNAMED POND AT OUTLET ON UNNAMED BROOK INTO 3106-04-1	0.024	
3106-04-1	CLOUGH BROOK AT MOUTH ABOVE SKUNGAMAUG RIVER	1.440	1.464
3106-00-2-R4	SKUNGAMAUG RIVER ABOVE UNNAMED BROOK 3106-05-1	0.100	7.853
3106-05-1-L1	UNNAMED POND AT OUTLET ON UNNAMED BROOK INTO 3106-05-1	0.281	
3106-05-1	UNNAMED BROOK AT MOUTH ABOVE SKUNGAMAUG RIVER	0.097	0.378
3106-06-1-L1	UNNAMED POND AT OUTLET ON PAULK HILL BROOK	0.209	

<u>DRAINAGE</u> <u>Basin ID</u>	<u>DRAINAGE BASIN DESCRIPTION</u>	<u>BASIN</u> <u>AREA</u>	<u>TOTAL</u> <u>AREA</u>
3106-06-1	PAULK HILL BROOK AT MOUTH ABOVE SKUNGAMAUG RIVER INTO 3106-00-2-L3	1.136	1.345
3106-00-2-L2	UNNAMED POND AT OUTLET ON UNNAMED BROOK INTO 306-00-2-L3	0.112	
3106-00-2-L3	TOLLAND MARSH POND AT OUTLET ON SKUNGAMAUG RIVER	1.242	10.930
3106-00-2-L4	UNNAMED POND AT OUTLET ON SKUNGAMAUG RIVER	0.867	11.797
3106-00-2-R5	SKUNGAMAUG RIVER ABOVE METCALF BROOK 3106-10-2-R1	0.788	12.585
3106-07-1-L1	UNNAMED POND AT OUTLET ON SPICE BROOK	0.461	
3106-07-1	SPICE BROOK ABOVE UNNAMED BROOK 3106-08-1	0.119	0.580
3106-08-1	UNNAMED BROOK AT MOUTH ABOVE SPICE BROOK	0.576	
3106-07-2-R1	SPICE BROOK AT MOUTH AT CONF OF CHAPINS MEADOW BK ABOVE METCALF BK	1.087	2.243
3106-09-1-L1	UNNAMED POND AT OUTLET ON CHAPINS MEADOW BROOK	0.924	
3106-09-1	CHAPINS MEADOW BROOK AT MOUTH AT CONF OF SPICE BK ABOVE METCALF BK	0.176	1.100
3106-10-2-L1	UNNAMED POND AT OUTLET ON METCALF BROOK	0.281	
3106-10-2-R1	METCALF BROOK AT MOUTH ABOVE SKUNGAMAUG RIVER	0.441	4.065
3106-00-3-R1	SKUNGAMAUG RIVER ABOVE UNNAMED BROOK 3106-11-1	0.590	17.240
3106-11-1-L1	UNNAMED POND AT OUTLET ON UNNAMED BROOK	0.292	
3106-11-1	UNNAMED BROOK AT MOUTH ABOVE SKUNGAMAUG RIVER	0.119	0.411
3106-00-3-R2	SKUNGAMAUG RIVER ABOVE UNNAMED BROOK 3106-12-1	0.456	18.107
3106-12-1-L1	UNNAMED POND AT OUTLET ON UNNAMED BROOK INTO 3106-12-1	0.155	
3106-12-1	UNNAMED BROOK AT MOUTH ABOVE SKUNGAMAUG RIVER	0.441	0.596
3106-00-3-R3	SKUNGAMAUG RIVER ABOVE UNNAMED BROOK 3106-13-1	0.550	19.253
3106-13-1	UNNAMED BROOK AT MOUTH ABOVE SKUNGAMAUG RIVER	0.920	
3106-00-3-R4	SKUNGAMAUG RIVER ABOVE UNNAMED BROOK 3106-14-1	0.341	20.514
3106-14-1	UNNAMED BROOK AT MOUTH ABOVE SKUNGAMAUG RIVER	0.828	
3106-00-3-R5	SKUNGAMAUG RIVER ABOVE UNNAMED BROOK 3106-15-1	0.843	22.185
3106-15-1-L1	UNNAMED POND AT OUTLET ON UNNAMED BROOK	0.331	
3106-15-1	UNNAMED BROOK AT MOUTH ABOVE SKUNGAMAUG RIVER	0.008	0.339
3106-00-3-R6	SKUNGAMAUG RIVER ABOVE LEE BROOK 3106-16-1	0.427	22.951
3106-16-1	LEE BROOK AT MOUTH ABOVE SKUNGAMAUG RIVER	0.429	
3106-00-3-R7	SKUNGAMAUG RIVER ABOVE COVENTRY BROOK 3106-17-1	0.147	23.527
3106-17-1	COVENTRY BROOK AT MOUTH ABOVE SKUNGAMAUG RIVER	0.878	
3106-00-3-R8	SKUNGAMAUG RIVER ABOVE OLSONS BROOK 3106-18-1	0.625	25.030
3106-18-1	OLSONS BROOK AT MOUTH ABOVE SKUNGAMAUG RIVER	1.146	
3106-00-3-R9	SKUNGAMAUG RIVER ABOVE UNNAMED BROOK 3106-19-1	0.501	26.677
3106-19-1	UNNAMED BROOK AT MOUTH ABOVE SKUNGAMAUG RIVER	0.729	
3106-00-3-R10	SKUNGAMAUG RIVER ABOVE HEMLOCK BROOK 3106-20-1	0.055	27.461
3106-20-1	HEMLOCK BROOK AT MOUTH ABOVE SKUNGAMAUG RIVER	0.672	
3106-00-3-R11	SKUNGAMAUG RIVER ABOVE UNNAMED BROOK 3106-21-1	1.010	29.143
3106-21-1	UNNAMED BROOK AT MOUTH ABOVE SKUNGAMAUG RIVER	0.716	
3106-00-3-R12	SKUNGAMAUG RIVER AT MOUTH ABOVE HOP RIVER	0.869	30.728
3108	HOP RIVER		(CONTINUED)
3108-00-3-R1	HOP RIVER ABOVE UNNAMED BROOK 3108-04-1	0.057	42.709

<u>DRAINAGE BASIN ID</u>	<u>DRAINAGE BASIN DESCRIPTION</u>	<u>BASIN AREA</u>	<u>TOTAL AREA</u>
3108-04-1	UNNAMED BROOK AT MOUTH ABOVE HOP RIVER	0.976	
3108-00-3-R2	HOP RIVER ABOVE CONF UNNAMED BK 3108-05-1 AND BURNAP BK 3107-00-2-R1	0.377	44.062
3108-05-1	UNNAMED BROOK AT MOUTH AT CONF OF BURNAP BK ABOVE HOP RIVER	0.242	
3107	BURNAP BROOK		
3107-00-1-L1	UNNAMED POND AT OUTLET ON BURNAP BROOK	0.349	
3107-00-1	BURNAP BROOK ABOVE BAKER BROOK 3107-01-2-R1	2.458	2.807
3107-01-1	BAKER BROOK ABOVE UNNAMED BROOK 3107-02-1	1.314	
3107-02-1	UNNAMED BROOK AT MOUTH ABOVE BAKER BROOK	0.762	
3107-01-2-R1	BAKER BROOK AT MOUTH ABOVE BURNAP BROOK	0.348	2.424
3107-00-2-R1	BURNAP BROOK AT MOUTH AT CONF OF UNNAMED BK ABOVE HOP RIVER	2.081	7.312
3108	HOP RIVER		
	(CONTINUED)		
3108-00-3-R3	HOP RIVER ABOVE UNNAMED BROOK 3108-06-1	0.472	52.088
3108-06-1	UNNAMED BROOK AT MOUTH ABOVE HOP RIVER	1.104	
3108-00-3-R4	HOP RIVER ABOVE STADDLE BROOK 3108-07-1	0.202	53.394
3108-07-1	STADDLE BROOK AT MOUTH ABOVE HOP RIVER	4.437	
3108-00-3-R5	HOP RIVER ABOVE CHENEY BROOK 3108-08-2-R1	1.132	58.963
3108-08-1-L1	UNNAMED POND AT OUTLET ON UNNAMED BROOK INTO 3108-08-1	0.264	
3108-08-1	CHENEY BROOK ABOVE UNNAMED BROOK 3108-09-1	0.670	0.934
3108-09-1	UNNAMED BROOK AT MOUTH ABOVE CHENEY BROOK	1.022	
3108-08-2-L2	ANDOVER LAKE AT OUTLET ON CHENEY BROOK	0.884	2.840
3108-10-1	UNNAMED BROOK AT MOUTH ABOVE CHENEY BROOK INTO 3108-08-2-L2	0.975	
3108-08-2-R1	CHENEY BROOK AT MOUTH ABOVE HOP RIVER	0.219	4.034
3108-00-3-R6	HOP RIVER ABOVE BEAR SWAMP BROOK 3108-11-1	1.377	64.374
3108-11-1-L1	UNNAMED POND AT OUTLET ON BEAR SWAMP BROOK	1.621	
3108-11-1	BEAR SWAMP BROOK AT MOUTH ABOVE HOP RIVER	0.448	2.069
3108-00-3-R7	HOP RIVER ABOVE RUFUS BROOK 3108-12-1	0.481	66.924
3108-12-1	RUFUS BROOK AT MOUTH ABOVE HOP RIVER	1.750	
3108-00-3-R8	HOP RIVER ABOVE COLUMBIA LAKE BROOK 3108-13-1	0.111	68.785
3108-13-1-L1	COLUMBIA LAKE AT OUTLET ON COLUMBIA LAKE BROOK	3.049	
3108-13-1	COLUMBIA LAKE BROOK AT MOUTH ABOVE HOP RIVER	0.656	3.705
3108-00-3-R9	HOP RIVER ABOVE THEIMS BROOK 3108-14-1	0.004	72.494
3108-14-1	THEIMS BROOK AT MOUTH ABOVE HOP RIVER	0.774	
3108-00-3-R10	HOP RIVER ABOVE THORNTON BROOK 3108-15-1	2.339	75.607
3108-15-1	THORNTON BROOK AT MOUTH ABOVE HOP RIVER	0.832	
3108-00-3-R11	HOP RIVER ABOVE CLARKS BROOK 3108-16-1	0.068	76.507
3108-16-1-L1	UNNAMED POND AT OUTLET ON CLARKS BROOK	1.001	
3108-16-1	CLARKS BROOK AT MOUTH ABOVE HOP RIVER	0.906	1.907
3108-00-3-R12	HOP RIVER AT MOUTH ABOVE WILLIMANTIC RIVER	1.354	79.768

<u>DRAINAGE</u> <u>Basin ID</u>	<u>DRAINAGE BASIN DESCRIPTION</u>	<u>BASIN</u> <u>AREA</u>	<u>TOTAL</u> <u>AREA</u>
3100	WILLIMANTIC RIVER		
	(CONTINUED)		
3100-00-4-R1	WILLIMANTIC RIVER ABOVE TENMILE RIVER 3110-00-2-R4	0.554	205.952
3110	TENMILE RIVER		
3110-00-1-L1	STILES POND AT OUTLET ON TENMILE RIVER	0.825	
3110-01-1-L1	BROSSEOUS POND AT OUTLET ON BROSSEOUS BROOK	0.100	
3110-01-1	BROSSEOUS BROOK AT MOUTH ABOVE TENMILE RIVER INTO 3110-00-1-L2	1.833	1.933
3110-00-1-L2	GRAVES POND AT OUTLET ON TENMILE RIVER	0.575	3.333
3110-00-1-L3	PALMER POND AT OUTLET ON TENMILE RIVER	1.548	4.881
3110-00-1*	TENMILE RIVER ABOVE GIFFORDS BROOK 3109-00-2-R3	1.212	6.093
3109	GIFFORDS BROOK		
3109-00-1	GIFFORDS BROOK ABOVE UNNAMED BROOK 3109-01-1	0.891	
3109-01-1-L1	MONO POND AT OUTLET ON UNNAMED BROOK	1.204	
3109-01-1	UNNAMED BROOK AT MOUTH ABOVE GIFFORDS BROOK	0.484	1.688
3109-00-2-R1	GIFFORDS BROOK ABOVE DAM BROOK 3109-02-1	0.620	3.199
3109-02-1	DAM BROOK AT MOUTH ABOVE GIFFORDS BROOK	1.130	
3109-00-2-R2	GIFFORDS BROOK ABOVE UNNAMED BROOK 3109-03-1	0.039	4.368
3109-03-1	UNNAMED BROOK AT MOUTH ABOVE GIFFORDS BROOK	0.615	
3109-00-2-R3	GIFFORDS BROOK AT MOUTH ABOVE TENMILE RIVER	0.931	5.914
3110	TENMILE RIVER		
	(CONTINUED)		
3110-00-2-R1	TENMILE RIVER ABOVE SPINNING MILL BROOK 3110-02-1	0.903	12.910
3110-02-1	SPINNING MILL BROOK AT MOUTH ABOVE TENMILE RIVER	0.738	
3110-00-2-R2	TENMILE RIVER ABOVE UNNAMED BROOK 3110-03-1	1.407	15.055
3110-03-1	UNNAMED BROOK AT MOUTH ABOVE TENMILE RIVER	0.974	
3110-00-2-R3	TENMILE RIVER ABOVE UNNAMED BROOK 3110-04-1	0.349	16.378
3110-04-1-L1	UNNAMED POND AT OUTLET ON UNNAMED BROOK	0.189	
3110-04-1	UNNAMED BROOK AT MOUTH ABOVE TENMILE RIVER	0.221	0.410
3110-00-2-R4	TENMILE RIVER AT MOUTH ABOVE WILLIMANTIC RIVER	0.193	16.981
3100	WILLIMANTIC RIVER		
	(CONTINUED)		
3100-00-4-R2	WILLIMANTIC RIVER AT MOUTH AT CONF OF NATCHAUG RV ABOVE SHETUCKET RV	2.564	225.497
32	NATCHAUG RIVER - REGIONAL BASIN		
3202	STILL RIVER		

<u>DRAINAGE</u> <u>BASIN_ID</u>	<u>DRAINAGE BASIN DESCRIPTION</u>	<u>BASIN</u> <u>AREA</u>	<u>TOTAL</u> <u>AREA</u>
3202-00-1-L1	KEACH POND AT OUTLET ON STILL RIVER	2.612	
3202-00-1	STILL RIVER ABOVE UNNAMED BROOK 3202-01-1	0.113	2.725
3202-01-1	UNNAMED BROOK AT MOUTH ABOVE STILL RIVER	0.223	
3202-00-2-R1	STILL RIVER ABOVE LOST POND BROOK 3202-02-1	0.059	3.007
3202-02-1-L1	LOST POND AT OUTLET ON LOST POND BROOK	0.190	
3202-02-1-L2	HARMON POND AT OUTLET ON UNNAMED BROOK INTO 3202-02-1	0.071	
3202-02-1	LOST POND BROOK AT MOUTH ABOVE STILL RIVER	0.793	1.054
3202-00-2-R2	STILL RIVER ABOVE NORTH ASHFORD BROOK 3202-03-1	0.445	4.506
3202-03-1-L1	MORSE MEADOW POND AT OUTLET ON NORTH ASHFORD BROOK	0.166	
3202-03-1	NORTH ASHFORD BROOK AT MOUTH ABOVE STILL RIVER	0.592	0.758
3202-00-2-L2	UNNAMED POND AT OUTLET ON STILL RIVER.	0.776	6.040
3202-00-2-R3	STILL RIVER ABOVE CRYSTAL POND BROOK 3202-04-1	0.054	6.094
3202-04-1-L1	CRYSTAL POND AT OUTLET ON CRYSTAL POND BROOK	0.862	
3202-04-1	CRYSTAL POND BROOK AT MOUTH ABOVE STILL RIVER	0.456	1.318
3202-00-2-L3	DICKERSON POND AT OUTLET ON STILL RIVER	0.236	7.648
3202-00-2-L4	UNNAMED POND AT OUTLET ON STILL RIVER	0.356	8.004
3202-00-2-R4	STILL RIVER ABOVE HALLS BROOK 3202-05-1	1.098	9.102
3202-05-1	HALLS BROOK AT MOUTH ABOVE STILL RIVER	1.091	
3202-00-2-R5	STILL RIVER ABOVE BUNGEE BROOK 3201-00-3-R3	0.468	10.661
3201	BUNGEE BROOK		
3201-00-1-L1	CHAMBERLAIN POND AT OUTLET ON BUNGEE BROOK	2.880	
3201-01-1-L1	BLACK POND AT OUTLET ON UNNAMED BROOK	0.498	
3201-01-1	UNNAMED BROOK AT MOUTH ABOVE BUNGEE BROOK INTO 3201-00-1-L2	0.168	0.666
3201-00-1-L2	WITCHES WOODS LAKE AT OUTLET ON BUNGEE BROOK	2.489	6.035
3201-00-1*	BUNGEE BROOK ABOVE UNNAMED BROOK 3201-02-1	0.083	6.118
3201-02-1	UNNAMED BROOK AT MOUTH ABOVE BUNGEE BROOK	0.535	
3201-00-2-R1	BUNGEE BROOK ABOVE STAFFORD BROOK 3201-03-2-R2	1.246	7.899
3201-03-1-L1	UNNAMED POND AT OUTLET ON STAFFORD BROOK	1.362	
3201-03-1	STAFFORD BROOK ABOVE SKINNER BROOK 3201-04-1	0.164	1.526
3201-04-1	SKINNER BROOK AT MOUTH ABOVE STAFFORD BROOK	0.770	
3201-03-2-R1	STAFFORD BROOK ABOVE BRADFORD BROOK 3201-05-1	0.133	2.429
3201-05-1-L1	UNNAMED POND AT OUTLET ON BRADFORD BROOK	0.666	
3201-05-1	BRADFORD BROOK AT MOUTH ABOVE STAFFORD BROOK	0.920	1.586
3201-03-2-R2	STAFFORD BROOK AT MOUTH ABOVE BUNGEE BROOK	0.367	4.382
3201-00-3-R1	BUNGEE BROOK ABOVE BOSWORTH BROOK 3201-06-1	0.470	12.751
3201-06-1	BOSWORTH BROOK AT MOUTH ABOVE BUNGEE BROOK	1.499	
3201-00-3-L3	UNNAMED POND AT OUTLET ON UNNAMED BROOK INTO 3201-00-3-R2	0.174	
3201-00-3-R2	BUNGEE BROOK ABOVE INDIAN HUT BROOK 3201-07-1	0.541	14.965
3201-07-1	INDIAN HUT BROOK AT MOUTH ABOVE BUNGEE BROOK	1.132	
3201-00-3-R3	BUNGEE BROOK AT MOUTH ABOVE STILL RIVER	0.669	16.766

<u>DRAINAGE</u> <u>Basin ID</u>	<u>DRAINAGE BASIN DESCRIPTION</u>	<u>BASIN</u> <u>AREA</u>	<u>TOTAL</u> <u>AREA</u>
3202	STILL RIVER		
(CONTINUED)			
3202-00-3-R1	STILL RIVER ABOVE CRAMS BROOK 3202-06-1	0.231	27.658
3202-06-1-L1	PHEONIXVILLE PARK POND AT OUTLET ON CRAMS BROOK	0.845	
3202-06-1	CRANN BROOK AT MOUTH ABOVE STILL RIVER	0.189	1.034
3202-00-3-R2	STILL RIVER ABOVE HAVENS LEDGE BROOK 3202-07-1	0.059	28.751
3202-07-1	HAVENS LEDGE BROOK AT MOUTH ABOVE STILL RIVER	3.257	
3202-00-3-R3	STILL RIVER AT MOUTH AT CONF OF BIGELOW BROOK ABOVE NATCHAUG RIVER	0.726	32.734
3203	BIGELOW BROOK		
3203-01-1-L1	BUCKLEY POND AT OUTLET ON WELLS BROOK	0.214	
3203-01-1-L2	WELLS POND AT OUTLET ON WELLS BROOK	1.686	1.900
3203-01-1	WELLS BROOK AT MOUTH ABOVE BIGELOW BROOK INTO 3203-00-1-L1	0.172	2.072
3203-02-1	UNNAMED BROOK AT MOUTH ABOVE BIGELOW BROOK INTO 3203-00-1-L1	0.314	
3203-00-1-L1	MASHAPPAUG POND AT OUTLET ON BIGELOW BROOK	2.196	4.582
3203-00-1-L2	BIGELOW POND AT OUTLET ON BIGELOW BROOK	1.379	5.961
3203-00-1-L3	UNNAMED POND AT OUTLET ON BIGELOW BROOK	0.710	6.671
3203-03-1	GULF BROOK AT MOUTH ABOVE BIGELOW BROOK INTO 3203-00-1-L4	0.720	
3203-00-1-L4	MYERS POND AT OUTLET ON BIGELOW BROOK	0.453	7.844
3203-04-1	UNNAMED BROOK AT MOUTH ABOVE BUSH MEADOW BROOK INTO 3203-05-1-L1	0.414	
3203-05-1-L1	KINNEY POND AT OUTLET ON BUSH MEADOW BROOK	2.590	3.004
3203-05-1*	BUSH MEADOW BROOK AT MOUTH ABOVE BIGELOW BROOK INTO 3203-00-1*	0.096	3.100
3203-00-1*	BIGELOW BROOK ABOVE LEAD MINE BROOK 3203-06-2-R1	1.005	11.949
3203-06-1-L1	UNNAMED POND AT OUTLET ON LEAD MINE BROOK	0.723	
3203-06-1	LEAD MINE BROOK ABOVE UNNAMED BROOK 3203-07-1	0.198	0.921
3203-07-1	UNNAMED BROOK AT MOUTH ABOVE LEAD MINE BROOK	0.632	
3203-06-2-R1	LEAD MINE BROOK AT MOUTH ABOVE BIGELOW BROOK	0.410	1.963
3203-00-2-R1	BIGELOW BROOK ABOVE UNNAMED BROOK 3203-08-1	0.646	14.558
3203-08-1	UNNAMED BROOK AT MOUTH ABOVE BIGELOW BROOK	0.774	
3203-00-2-R2	BIGELOW BROOK ABOVE UNNAMED BROOK 3203-09-1	1.837	17.169
3203-09-1	UNNAMED BROOK AT MOUTH ABOVE BIGELOW BROOK	0.850	
3203-00-2-R3	BIGELOW BROOK ABOVE BRANCH BROOK 3203-10-2-R1	0.728	18.747
3203-10-1-L1	MORSE RESERVOIR AT OUTLET ON BRANCH BROOK	1.524	
3203-10-1	BRANCH BROOK ABOVE BUELL BROOK 3203-11-1	1.694	3.218
3203-11-1	BUELL BROOK AT MOUTH ABOVE BRANCH BROOK	0.898	
3203-10-2-R1	BRANCH BROOK AT MOUTH ABOVE BIGELOW BROOK	0.776	4.892
3203-00-3-R1	BIGELOW BROOK ABOVE SIBLEY BROOK 3203-12-1	0.103	23.742
3203-12-1	SIBLEY BROOK AT MOUTH ABOVE BIGELOW BROOK	0.498	
3203-00-3-R2	BIGELOW BROOK ABOVE WALKERS BROOK 3203-13-1	1.127	25.367
3203-13-1-L1	HARAKALYS POND AT OUTLET ON UNNAMED BROOK INTO 3203-13-1	0.192	
3203-13-1	WALKERS BROOK AT MOUTH ABOVE BIGELOW BROOK	0.305	0.497
3203-00-3-R3	BIGELOW BROOK ABOVE STONES BROOK 3203-14-1	1.405	27.269

<u>DRAINAGE</u> <u>Basin ID</u>	<u>DRAINAGE Basin Description</u>	<u>Basin</u> <u>Area</u>	<u>TOTAL</u> <u>Area</u>
3203-14-1-L1	POOLE POND AT OUTLET ON STONES BROOK	0.240	
3203-14-1	STONES BROOK AT MOUTH ABOVE BIGELOW BROOK	1.414	1.654
3203-00-3-R4	BIGELOW BROOK AT MOUTH AT CONF OF STILL RIVER ABOVE NATCHAUG RIVER	0.352	29.275
3200	NATCHAUG RIVER		
3200-00-4-R1	NATCHAUG RIVER ABOVE SLOVIK BRANCH 3200-01-1	0.958	62.967
3200-01-1-L1	HALLS POND AT OUTLET ON SLOVIK BROOK	1.160	
3200-01-1	SLOVIK BRANCH AT MOUTH ABOVE NATCHAUG RIVER	0.653	1.813
3200-00-4-R2	NATCHAUG RIVER ABOVE BEAVERDAM BROOK 3200-02-1	0.694	65.474
3200-02-1	BEAVERDAM BROOK AT MOUTH ABOVE NATCHAUG RIVER	3.255	
3200-00-4-R3	NATCHAUG RIVER ABOVE UNNAMED BROOK 3200-03-1	0.225	68.954
3200-03-1-L1	REEDS POND AT OUTLET ON UNNAMED BROOK	0.323	
3200-03-1	UNNAMED BROOK AT MOUTH ABOVE NATCHAUG RIVER	0.047	0.370
3200-00-4-R4	NATCHAUG RIVER ABOVE GOODWIN BROOK 3200-04-1	0.329	69.653
3200-04-1	GOODWIN BROOK AT MOUTH ABOVE NATCHAUG RIVER	0.889	
3200-00-4-R5	NATCHAUG RIVER ABOVE WHITMAN BROOK 3200-05-1	0.645	71.187
3200-05-1	WHITMAN BROOK AT MOUTH ABOVE NATCHAUG RIVER	0.358	
3200-00-4-R6	NATCHAUG RIVER ABOVE UNNAMED BROOK 3200-06-1	0.454	71.999
3200-06-1	UNNAMED BROOK AT MOUTH ABOVE NATCHAUG RIVER	0.288	
3200-00-4-R7	NATCHAUG RIVER ABOVE UNNAMED BROOK 3200-07-1	0.887	73.174
3200-07-1-L1	DARLING POND AT OUTLET ON UNNAMED BROOK	0.459	
3200-07-1	UNNAMED BROOK AT MOUTH ABOVE NATCHAUG RIVER	0.241	0.700
3200-00-4-R8	NATCHAUG RIVER ABOVE TURNER BROOK 3200-08-1	0.349	74.223
3200-08-1-L1	BLACK SPRUCE POND AT OUTLET ON TURNER BROOK	0.159	
3200-08-1	TURNER BROOK AT MOUTH ABOVE NATCHAUG RIVER	1.143	1.302
3200-00-4-R9	NATCHAUG RIVER ABOVE BUTTONBALL BROOK 3200-09-1	1.488	77.013
3200-09-1-L1	UNNAMD POND AT OUTLET ON BUTTONBALL BROOK	1.238	
3200-09-1	BUTTONBALL BROOK AT MOUTH ABOVE NATCHAUG RIVER	0.599	1.837
3200-00-4-R10	NATCHAUG RIVER ABOVE STONEHOUSE BROOK 3204-00-2-R1	0.487	79.337
3204	STONEHOUSE BROOK		
3204-00-1-L1	COLTS POND (UPPER) AT OUTLET ON STONEHOUSE BROOK	0.500	
3204-00-1-L2	COLTS POND (LOWER) AT OUTLET ON STONEHOUSE BROOK	0.129	0.629
3204-00-1-L3	UNNAMED POND AT OUTLET ON STONEHOUSE BROOK	0.117	0.746
3204-00-1-L4	UPSON LAKE AT OUTLET ON STONEHOUSE BROOK	0.369	1.115
3204-00-1	STONEHOUSE BROOK ABOVE EAST BRANCH STONEHOUSE BROOK 3204-01-1	0.600	1.715
3204-01-1	EAST BRANCH STONEHOUSE BROOK AT MOUTH ABOVE STONEHOUSE BROOK	1.473	
3204-00-2-R1	STONEHOUSE BROOK AT MOUTH ABOVE NATCHAUG RIVER	3.135	6.323
3200	NATCHAUG RIVER		

(CONTINUED)

<u>DRAINAGE</u> <u>Basin ID</u>	<u>DRAINAGE BASIN DESCRIPTION</u>	<u>BASIN</u> <u>AREA</u>	<u>TOTAL</u> <u>AREA</u>
3200-00-4-R11	NATCHAUG RIVER ABOVE AMES BROOK 3200-10-1	1.314	86.974
3200-10-1-L1	LYNCH POND AT OUTLET ON AMES BROOK	1.128	
3200-10-1-L2	TUCKER POND AT OUTLET ON AMES BROOK	0.368	1.496
3200-10-1-L3	MANSURE POND AT OUTLET ON AMES BROOK	0.145	1.641
3200-10-1	AMES BROOK AT MOUTH ABOVE NATCHAUG RIVER	0.058	1.699
3206	MOUNT HOPE RIVER		
3206-00-1-L1	MOREY POND AT OUTLET ON MOUNT HOPE RIVER	0.654	
3206-00-1-L2	CHAFFEE LAKE AT OUTLET ON UNNAMED BROOK INTO 3206-00-1	0.444	
3206-00-1	MOUNT HOPE RIVER ABOVE URDA BROOK 3206-01-1	2.674	3.772
3206-01-1	URDA BROOK AT MOUTH ABOVE MOUNT HOPE RIVER	0.658	
3206-00-2-R1	MOUNT HOPE RIVER ABOVE UNNAMED BROOK 3206-02-1	1.442	5.872
3206-02-1-L1	UNNAMED POND AT OUTLET ON UNNAMED BROOK	0.029	
3206-02-1-L2	UNNAMED POND AT OUTLET ON UNNAMED BROOK	0.344	0.373
3206-02-1	UNNAMED BROOK AT MOUTH ABOVE MOUNT HOPE RIVER	0.127	0.500
3206-00-2-R2	MOUNT HOPE RIVER ABOVE EAST BRANCH MOUNT HOPE RIVER 3206-03-2-R3	0.149	6.521
3206-03-1	EAST BRANCH MOUNT HOPE RIVER ABOVE NORTH CHISM BROOK 3206-04-1	1.356	
3206-04-1	NORTH CHISM BROOK AT MOUTH ABOVE EAST BRANCH MOUNT HOPE RIVER	0.512	
3206-03-2-R1	EAST BRANCH MOUNT HOPE RIVER ABOVE SOUTH CHISM BROOK 3206-05-1	0.457	2.325
3206-05-1	SOUTH CHISM BROOK AT MOUTH ABOVE EAST BRANCH MOUNT HOPE RIVER	0.537	
3206-03-2-R2	EAST BRANCH MOUNT HOPE RIVER ABOVE HAMMOND BROOK 3206-06-1	0.600	3.462
3206-06-1	HAMMOND BROOK AT MOUTH ABOVE EAST BRANCH MOUNT HOPE RIVER	0.982	
3206-03-2-R3	EAST BRANCH MOUNT HOPE RIVER AT MOUTH ABOVE MOUNT HOPE RIVER	0.291	4.735
3206-00-3-R1	MOUNT HOPE RIVER ABOVE BASSET BROOK 3206-07-1	0.085	11.341
3206-07-1-L1	UNNAMED POND AT OUTLET ON BASSET BROOK	0.062	
3206-07-1	BASSET BROOK AT MOUTH ABOVE MOUNT HOPE RIVER	0.934	0.996
3206-00-3-R2	MOUNT HOPE RIVER ABOVE GOSS BROOK 3206-08-1	0.047	12.384
3206-08-1-L1	ASHFORD LAKE AT OUTLET ON GOSS BROOK	0.358	
3206-08-1-L2	SABO POND AT OUTLET ON GOSS BROOK	0.277	0.635
3206-08-1-L3	UNNAMED POND AT OUTLET ON GOSS BROOK	1.194	1.829
3206-08-1	GOSS BROOK AT MOUTH ABOVE MOUNT HOPE RIVER	0.144	1.973
3206-00-3-R3	MOUNT HOPE RIVER ABOVE GARDNER BROOK 3206-09-1	0.762	15.119
3206-09-1	GARDNER BROOK AT MOUTH ABOVE MOUNT HOPE RIVER	1.405	
3206-00-3-R4	MOUNT HOPE RIVER ABOVE BEBBINGTON BROOK 3206-10-1	1.455	17.979
3206-10-1	BEBBINGTON BROOK AT MOUTH ABOVE MOUNT HOPE RIVER	2.351	
3206-00-3-R5	MOUNT HOPE RIVER ABOVE SQUAW HOLLOW BROOK 3205-00-2-R1	0.122	20.452
3205	SQUAW HOLLOW BROOK		
3205-00-1	SQUAW HOLLOW BROOK ABOVE KNOWLTON BROOK 3205-01-2-R2	1.173	
3205-01-1-L1	UNNAMED POND AT OUTLET ON UNNAMED BROOK INTO 3205-01-1	0.092	
3205-01-1-L2	STOWELL POND AT OUTLET ON UNNAMED BROOK INTO 3205-01-1	0.068	

<u>DRAINAGE</u> <u>Basin ID</u>	<u>DRAINAGE Basin Description</u>	<u>Basin</u> <u>Area</u>	<u>TOTAL</u> <u>Area</u>
3205-01-1-L3	ZAICEK POND AT OUTLET ON UNNAMED BROOK INTO 3205-01-1	0.600	
3205-01-1	KNOWLTON BROOK ABOVE LOWRY BROOK 3205-02-1	2.029	2.789
3205-02-1-L1	UNNAMED POND AT OUTLET ON UNNAMED BK INTO 3205-02-1-L2	0.039	
3205-02-1-L2	UNNAMED POND AT OUTLET ON UNNAMED BROOK INTO 3205-02-1-L3	0.026	0.065
3205-02-1-L3	UNNAMED POND AT OUTLET ON LOWRY BROOK	0.997	1.062
3205-02-1	LOWRY BROOK AT MOUTH ABOVE KNOWLTON BROOK	0.030	1.092
3205-01-2-L4	UPTON POND AT OUTLET ON KNOWLTON BROOK	0.841	4.722
3205-01-2-R1	KNOWLTON BROOK ABOVE MORITZ BROOK 3205-03-1	0.468	5.190
3205-03-1-L1	MORITZ POND AT OUTLET ON MORITZ BROOK	0.828	
3205-03-1	MORITZ BROOK AT MOUTH ABOVE KNOWLTON BROOK	0.183	1.011
3205-01-2-R2	KNOWLTON BROOK AT MOUTH ABOVE SQUAW HOLLOW BROOK	0.653	6.854
3205-00-2-R1	SQUAW HOLLOW BROOK AT MOUTH ABOVE MOUNT HOPE RIVER	0.516	8.543
3206	MOUNT HOPE RIVER		(CONTINUED)
3206-00-3-R6	MOUNT HOPE RIVER ABOVE UNNAMED BROOK 3206-11-1	0.971	29.966
3206-11-1	UNNAMED BROOK AT MOUTH ABOVE MOUNT HOPE RIVER	0.474	
3206-00-3-R7	MOUNT HOPE RIVER ABOVE UNNAMED BROOK 3206-12-1	0.066	30.506
3206-12-1-L1	KNOWLTON POND AT OUTLET ON UNNAMED BROOK	0.835	
3206-12-1-L2	LEANDER POND AT OUTLET ON UNNAMED BROOK	0.342	1.177
3206-12-1-L3	MCLAUGHLIN POND AT OUTLET ON UNNAMED BROOK	0.470	1.647
3206-12-1	UNNAMED BROOK AT MOUTH ABOVE MOUNT HOPE RIVER	0.127	1.774
3206-00-3-R8	MOUNT HOPE RIVER ABOVE UNNAMED BROOK 3206-13-1	0.739	33.019
3206-13-1-L1	UNNAMED POND AT OUTLET ON UNNAMED BROOK	0.464	
3206-13-1	UNNAMED BROOK AT MOUTH ABOVE MOUNT HOPE RIVER	0.236	0.700
3206-00-3-L3	UNNAMED POND AT OUTLET ON UNNAMED BROOK INTO MOUNT 3200-00-3-R9	0.454	
3206-00-3-R9	MOUNT HOPE RIVER AT MOUTH ABOVE NATCHAUG RIVER INTO 3200-00-4-L1	2.442	36.615
3207	FENTON RIVER		
3207-01-1-L1	ARMITAGE POND AT OUTLET ON TINKERVILLE BROOK	0.730	
3207-01-1	TINKERVILLE BROOK AT MOUTH ABOVE FENTON RIVER INTO 3207-00-1-L1	1.670	2.400
3207-00-1-L1	BISSONNETTE POND AT OUTLET ON FENTON RIVER	1.602	4.002
3207-00-1*	FENTON RIVER ABOVE KIDDER BROOK 3207-02-1	0.547	4.549
3207-02-1-L1	UNNAMED POND AT OUTLET ON KIDDER BROOK	0.135	
3207-02-1-L2	UNNAMED POND AT OUTLET ON UNNAMED BROOK INTO 3207-02-1-L3	0.102	
3207-02-1-L3	UNNAMED POND AT OUTLET ON KIDDER BROOK	0.155	0.392
3207-02-1	KIDDER BROOK AT MOUTH ABOVE FENTON RIVER	0.735	1.127
3207-00-2-R1	FENTON RIVER ABOVE STILES BROOK 3207-03-1	0.323	5.999
3207-03-1-L1	UNNAMED POND AT OUTLET ON STILES BROOK	0.170	
3207-03-1-L2	GAINES POND AT OUTLET ON STILES BROOK	0.243	0.413
3207-03-1-L3	DROBNEY POND AT OUTLET ON STILES BROOK	0.133	0.546
3207-03-1	STILES BROOK AT MOUTH ABOVE FENTON RIVER	0.782	1.328

<u>DRAINAGE BASIN ID</u>	<u>DRAINAGE BASIN DESCRIPTION</u>	<u>BASIN AREA</u>	<u>TOTAL AREA</u>
3207-00-2-R2	FENTON RIVER ABOVE UNNAMED BROOK 3207-04-1	0.136	7.463
3207-04-1-L1	TAYLOR POND AT OUTLET ON UNNAMED BROOK	0.846	
3207-04-1	UNNAMED BROOK AT MOUTH ABOVE FENTON RIVER	0.008	0.854
3207-00-2-R3	FENTON RIVER ABOVE CURTIS BROOK 3207-05-1	0.547	8.864
3207-05-1	CURTIS BROOK AT MOUTH ABOVE FENTON RIVER	1.035	
3207-00-2-R4	FENTON RIVER ABOVE UNNAMED BROOK 3207-06-1	1.028	10.927
3207-06-1	UNNAMED BROOK AT MOUTH ABOVE FENTON RIVER	1.360	
3207-00-2-L2	UNNAMED POND AT OUTLET ON UNNAMED BROOK INTO 3207-00-2-L3	0.298	
3207-00-2-L3	UNNAMED POND AT OUTLET ON UNNAMED BROOK INTO 3207-00-2-R5	0.114	1.772
3207-00-2-R5	FENTON RIVER ABOVE ELDRIDGE BROOK 3207-07-1	1.870	14.569
3207-07-1-L1	UNNAMED POND AT OUTLET ON ELDRIDGE BROOK	0.299	
3207-07-1-L2	PELICAN POND AT OUTLET ON ELDRIDGE BROOK	0.167	0.466
3207-07-1	ELDRIDGE BROOK AT MOUTH AT CONF OF UNNAMED BROOK ABOVE FENTON RIVER	1.862	2.328
3207-08-1	UNNAMED BROOK AT MOUTH AT CONF OF ELDRIDGE BROOK ABOVE FENTON RIVER	0.109	
3207-00-2-R6	FENTON RIVER ABOVE MASON BROOK 3207-09-1	1.166	18.172
3207-09-1	MASON BROOK AT MOUTH ABOVE FENTON RIVER	1.027	
3207-00-2-R7	FENTON RIVER ABOVE UNNAMED BROOK 3207-10-1	0.478	19.677
3207-10-1	UNNAMED BROOK AT MOUTH ABOVE FENTON RIVER	0.358	
3207-00-2-R8	FENTON RIVER ABOVE FISHERS BROOK 3207-11-1	0.476	20.511
3207-11-1	FISHERS BROOK AT MOUTH ABOVE FENTON RIVER	2.068	
3207-00-2-R9	FENTON RIVER ABOVE UNNAMED BROOK 3207-12-1	0.070	22.649
3207-12-1-L1	MIRROR LAKE AT OUTLET ON UNNAMED BROOK	0.238	
3207-12-1	UNNAMED BROOK AT MOUTH ABOVE FENTON RIVER	0.844	1.082
3207-00-2-R10	FENTON RIVER ABOVE UNNAMED BROOK 3207-13-1	0.516	24.247
3207-13-1	UNNAMED BROOK AT MOUTH ABOVE FENTON RIVER	0.541	
3207-00-2-L4	UNNAMED POND AT OUTLET ON FENTON RIVER	0.140	24.928
3207-00-2-R11	FENTON RIVER ABOVE UNNAMED BROOK 3207-14-1	0.163	25.091
3207-14-1-L1	TIFT POND AT OUTLET ON UNNAMED BROOK	0.307	
3207-14-1	UNNAMED BROOK AT MOUTH ABOVE FENTON RIVER	0.443	0.750
3207-00-2-R12	FENTON RIVER ABOVE UNNAMED BROOK 3207-15-1	2.178	28.019
3207-15-1-L1	HANSENS POND AT OUTLET ON UNNAMED BROOK	1.244	
3207-15-1	UNNAMED BROOK AT MOUTH ABOVE FENTON RIVER	1.938	3.182
3207-00-2-L5	UNNAMED POND AT OUTLET ON UNNAMED BROOK INTO 3207-00-2-R13	0.084	
3207-00-2-R13	FENTON RIVER ABOVE SCHOOLHOUSE BROOK 3207-16-1	0.665	31.950
3207-16-1	SCHOOLHOUSE BROOK AT MOUTH ABOVE FENTON RIVER	2.304	
3207-00-2-R14	FENTON RIVER AT MOUTH ABOVE NATCHAUG RIVER INTO 3200-00-4-L1	0.102	34.356
3200	NATCHAUG RIVER		(CONTINUED)
3200-00-4-L1	MANSFIELD HOLLOW LAKE AT OUTLET ON NATCHAUG RIVER	4.016	163.660
3200-00-4-L2	ECHO LAKE AT OUTLET ON UNNAMED BROOK INTO 3200-00-4-L3	0.200	
3200-00-4-L3	WILLIMANTIC RESERVOIR AT OUTLET ON NATHCAUG RIVER	2.013	165.873
3200-00-4-R12	NATCHAUG RIVER ABOVE UNNAMED BROOK 3200-11-1	0.257	166.130

<u>DRAINAGE</u> <u>Basin ID</u>	<u>DRAINAGE Basin Description</u>	<u>Basin</u> <u>Area</u>	<u>TOTAL</u> <u>Area</u>
3200-11-1-L1	UNNAMED POND AT OUTLET ON UNNAMED BROOK	0.427	
3200-11-1	UNNAMED BROOK AT MOUTH ABOVE NATCHAUG RIVER	0.261	0.688
3200-00-4-R13	NATCHAUG RIVER ABOVE SAWMILL BROOK 3208-00-2-R1	0.405	167.223
3208	SAWMILL BROOK		
3208-00-1	SAWMILL BROOK ABOVE CONANTVILLE BROOK 3208-02-2-R1	3.664	
3208-01-1	UNNAMED BROOK AT MOUTH ABOVE CONANTVILLE BROOK INTO 3208-02-1-L1	0.697	
3208-02-1-L1	EATONS POND AT OUTLET ON CONANTVILLE BROOK	1.986	2.683
3208-02-1*	CONANTVILLE BROOK ABOVE UNNAMED BROOK 3208-03-1	0.135	2.818
3208-03-1	UNNAMED BROOK AT MOUTH ABOVE CONANTVILLE BROOK	0.342	
3208-02-2-R1	CONANTVILLE BROOK AT MOUTH ABOVE SAWMILL BROOK	0.099	3.259
3208-00-2-R1	SAWMILL BROOK AT MOUTH ABOVE NATCHAUG RIVER	0.339	7.262
3200	NATCHAUG RIVER		(CONTINUED)
3200-00-4-R14	NATCHAUG RIVER AT MOUTH AT CONF OF WILLIMANTIC RV ABOVE SHETUCKET RV	1.349	175.834
38	SHETUCKET RIVER - REGIONAL BASIN		
3800	SHETUCKET RIVER		
3800-00-5-R1	SHETUCKET RIVER ABOVE POTASH BROOK 3800-01-1	1.115	402.446
3800-01-1-L1	LYMANS POND AT OUTLET ON POTASH BROOK	2.506	
3800-01-1-L2	WETHERBEE POND AT OUTLET ON POTASH BROOK	0.064	2.570
3800-01-1-L3	UNNAMED POND AT OUTLET ON POTASH BROOK	0.778	3.348
3800-01-1	POTASH BROOK AT MOUTH ABOVE SHETUCKET RIVER	0.147	3.495
3800-00-5-R2	SHETUCKET RIVER ABOVE OBWEBETUCK BROOK 3800-02-2-R1	0.333	406.274
3800-02-1	OBWEBETUCK BROOK ABOVE JORDAN BROOK 3800-03-1	1.283	
3800-03-1	JORDAN BROOK AT MOUTH ABOVE OBWEBETUCK BROOK	1.514	
3800-02-2-R1	OBWEBETUCK BROOK AT MOUTH ABOVE SHETUCKET RIVER	0.506	3.303
3800-00-5-R3	SHETUCKET RIVER ABOVE UNNAMED BROOK 3800-04-1	0.533	410.110
3800-04-1	UNNAMED BROOK AT MOUTH ABOVE SHETUCKET RIVER	0.801	
3800-00-5-L1	UNNAMED POND AT OUTLET ON LARRABE BROOK INTO 3800-00-5-R4	0.082	
3800-00-5-R4	SHETUCKET RIVER ABOVE PIGEON SWAMP BROOK 3800-05-1	0.317	411.310
3800-05-1-L1	UNNAMED POND AT OUTLET ON PIGEON SWAMP BROOK	0.195	
3800-05-1-L2	SPENCER POND AT OUTLET ON UNNAMED BROOK INTO 3800-05-1-L4	0.273	
3800-05-1-L3	UNNAMED POND AT OUTLET ON UNNAMED BROOK INTO 3800-05-1-L4	0.073	
3800-05-1-L4	BIG POND AT OUTLET ON PIGEON SWAMP BROOK	1.665	2.206
3800-05-1	PIGEON SWAMP BROOK AT MOUTH ABOVE SHETUCKET RIVER	0.424	2.630
3800-00-5-R5	SHETUCKET RIVER ABOVE COLD BROOK 3800-06-2-R1	1.560	415.500
3800-06-1	COLD BROOK ABOVE UNNAMED BROOK 3800-07-1	1.747	
3800-07-1-L1	UNNAMED POND AT OUTLET ON UNNAMED BROOK INTO 3800-07-1	0.021	

<u>DRAINAGE</u> <u>Basin ID</u>	<u>DRAINAGE BASIN DESCRIPTION</u>	<u>BASIN</u> <u>Area</u>	<u>TOTAL</u> <u>Area</u>
3800-07-1	UNNAMED BROOK AT MOUTH ABOVE COLD BROOK	0.632	0.653
3800-06-2-R1	COLD BROOK AT MOUTH ABOVE SHETUCKET RIVER	0.158	2.558
3800-00-5-R6	SHETUCKET RIVER ABOVE INDIAN HOLLOW BROOK 3801-00-2-R1	0.434	418.492
3801	INDIAN HOLLOW BROOK		
3801-01-1	BALLYMAHACK BROOK AT MOUTH ABOVE INDIAN HOLLOW BK INTO 3801-00-1-L1	0.896	
3801-02-1	CHESTNUT HILL BROOK AT MOUTH ABOVE INDIAN HOLLOW BK INTO 3801-00-1-L1	0.471	
3801-00-1-L1	MARIE LAKE AT OUTLET ON INDIAN HOLLOW BROOK	0.402	1.769
3801-00-1-L2	FROG POND AT OUTLET ON INDIAN HOLLOW BROOK	0.138	1.907
3801-00-1*	INDIAN HOLLOW BROOK ABOVE POTTERS BROOK 3801-03-1	0.184	2.091
3801-03-1	POTTERS BROOK AT MOUTH ABOVE INDIAN HOLLOW BROOK	0.803	
3801-00-2-L3	INDIAN HOLLOW POND AT OUTLET ON INDIAN HOLLOW BROOK	0.631	3.525
3801-00-2-R1	INDIAN HOLLOW BROOK AT MOUTH ABOVE SHETUCKET RIVER	0.887	4.412
3800	SHETUCKET RIVER		
	(CONTINUED)		
3800-00-5-R7	SHETUCKET RIVER ABOVE UNNAMED BROOK 3800-08-1	0.062	422.966
3800-08-1	UNNAMED BROOK AT MOUTH ABOVE SHETUCKET RIVER	0.426	
3800-00-5-R8	SHETUCKET RIVER ABOVE MERRICK BROOK 3803-00-3-R1	0.757	424.149
3803	MERRICK BROOK		
3803-00-1-L1	UNNAMED POND AT OUTLET ON MERRICK BROOK	1.145	
3803-00-1	MERRICK BROOK ABOVE UNNAMED BROOK 3803-01-1	1.520	2.665
3803-01-1	UNNAMED BROOK AT MOUTH ABOVE MERRICK BROOK	0.879	
3803-00-2-R1	MERRICK BROOK ABOVE UNNAMED BROOK 3803-02-1	0.050	3.594
3803-02-1	UNNAMED BROOK AT MOUTH ABOVE MERRICK BROOK	0.393	
3803-00-2-L2	KIMBALL POND AT OUTLET ON MERRICK BROOK	1.544	5.531
3803-00-2-R2	MERRICK BROOK ABOVE UNNAMED BROOK 3803-03-1	0.021	5.552
3803-03-1-L1	UNNAMED POND AT OUTLET ON UNNAMED BROOK	0.364	
3803-03-1	UNNAMED BROOK AT MOUTH ABOVE MERRICK BROOK	0.086	0.450
3803-00-2-R3	MERRICK BROOK ABOVE UNNAMED BROOK 3803-04-1	2.016	8.018
3803-04-1	UNNAMED BROOK AT MOUTH ABOVE MERRICK BROOK	0.237	
3803-00-2-R4	MERRICK BROOK ABOVE UNNAMED BROOK 3803-05-1	0.003	8.258
3803-05-1	UNNAMED BROOK AT MOUTH ABOVE MERRICK BROOK	0.404	
3803-00-2-R5	MERRICK BROOK ABOVE UNNAMED BROOK 3803-06-1	1.004	9.666
3803-06-1	UNNAMED BROOK AT MOUTH ABOVE MERRICK BROOK	0.273	
3803-00-2-R6	MERRICK BROOK ABOVE UNNAMED BROOK 3803-07-1	1.218	11.157
3803-07-1	UNNAMED BROOK AT MOUTH ABOVE MERRICK BROOK	0.318	
3803-00-2-R7	MERRICK BROOK ABOVE BEAVER BROOK 3802-00-2-R1	0.114	11.589
3802	BEAVER BROOK		

<u>DRAINAGE</u> <u>Basin ID</u>	<u>DRAINAGE BASIN DESCRIPTION</u>	<u>BASIN</u> <u>AREA</u>	<u>TOTAL</u> <u>AREA</u>
3802-00-1-L1	BEAVER BROOK POND AT OUTLET ON BEAVER BROOK	1.659	
3802-00-1-L2	UNNAMED POND AT OUTLET ON BEAVER BROOK	0.748	2.407
3802-00-1-L3	UNNAMED POND AT OUTLET ON UNNAMED BROOK INTO 3802-00-1	0.205	
3802-00-1	BEAVER BROOK ABOVE UNNAMED BROOK 3802-01-1	2.240	4.852
3802-01-1	UNNAMED BROOK AT MOUTH ABOVE BEAVER BROOK	2.452	
3802-00-2-R1	BEAVER BROOK AT MOUTH ABOVE MERRICK BROOK	0.519	7.823
3803	MERRICK BROOK		(CONTINUED)
3803-00-3-R1	MERRICK BROOK AT MOUTH ABOVE SHETUCKET RIVER	1.396	20.808
3800	SHETUCKET RIVER		(CONTINUED)
3800-00-5-R9	SHETUCKET RIVER ABOVE UNNAMED BROOK 3800-09-1	0.049	445.006
3800-09-1	UNNAMED BROOK AT MOUTH ABOVE SHETUCKET RIVER	1.237	
3800-00-5-R10	SHETUCKET RIVER ABOVE WALDO BROOK 3800-10-2-R1	0.357	446.600
3800-10-1	WALDO BROOK ABOVE UNNAMED BROOK 3800-11-1	0.351	
3800-11-1	UNNAMED BROOK AT MOUTH ABOVE WALDO BROOK	0.657	
3800-10-2-R1	WALDO BROOK AT MOUTH ABOVE SHETUCKET RIVER	0.754	1.762
3800-00-5-R11	SHETUCKET RIVER ABOVE UNNAMED BROOK 3800-12-1	2.619	450.981
3800-12-1	UNNAMED BROOK AT MOUTH ABOVE SHETUCKET RIVER	0.272	
3800-00-5-R12	SHETUCKET RIVER ABOVE BEAVER BROOK 3804-00-2-R5	0.243	451.496
3804	BEAVER BROOK		
3804-00-1-L1	GANGERS POND AT OUTLET ON BEAVER BROOK	1.253	
3804-00-1	BEAVER BROOK ABOVE BAILEY BROOK 3804-01-1	0.522	1.775
3804-01-1	BAILEY BROOK AT MOUTH ABOVE BEAVER BROOK	0.626	
3804-00-2-R1	BEAVER BROOK ABOVE UNNAMED BROOK 3804-02-1	0.074	2.475
3804-02-1-L1	UNNAMED POND AT OUTLET ON UNNAMED BROOK INTO 3804-02-1	0.088	
3804-02-1	UNNAMED BROOK AT MOUTH ABOVE BEAVER BROOK	0.969	1.057
3804-00-2-R2	BEAVER BROOK ABOVE MOUNTAIN BROOK 3804-03-1	0.076	3.608
3804-03-1-L1	MAHONEY POND AT OUTLET ON MOUNTAIN BROOK	1.145	
3804-03-1	MOUNTAIN BROOK AT MOUTH ABOVE BEAVER BROOK	0.011	1.156
3804-00-2-R3	BEAVER BROOK ABOVE MCCARTHY BROOK 3804-04-1	0.436	5.200
3804-04-1	MCCARTHY BROOK AT MOUTH ABOVE BEAVER BROOK	2.980	
3804-00-2-R4	BEAVER BROOK ABOVE BELLOWS BROOK 3804-05-1	0.329	8.509
3804-05-1	BELLOWS BROOK AT MOUTH ABOVE BEAVER BROOK	0.913	
3804-00-2-L2	UNNAMED POND AT OUTLET ON BEAVER BROOK	1.387	10.809
3804-00-2-R5	BEAVER BROOK AT MOUTH ABOVE SHETUCKET RIVER	0.521	11.330
3800	SHETUCKET RIVER		(CONTINUED)

<u>DRAINAGE</u> <u>BASIN ID</u>	<u>DRAINAGE BASIN DESCRIPTION</u>	<u>BASIN</u> <u>AREA</u>	<u>TOTAL</u> <u>AREA</u>
3800-00-5-L2	BALTIC RESERVOIR AT OUTLET ON UNNAMED BK INTO 3800-00-5-R13	0.282	
3800-00-5-R13	SHETUCKET RIVER ABOVE COLD BROOK 3800-13-1	1.007	464.115
3800-13-1-L1	WILCOX POND AT OUTLET ON COLD BROOK	0.106	
3800-13-1	COLD BROOK AT MOUTH ABOVE SHETUCKET RIVER	1.841	1.947
3800-00-5-R14	SHETUCKET RIVER ABOVE BYRON BROOK 3800-14-1	0.266	466.328
3800-14-1	BYRON BROOK AT MOUTH ABOVE SHETUCKET RIVER	1.517	
3800-00-5-R15	SHETUCKET RIVER ABOVE LITTLE RIVER 3805-00-3-R11	0.785	468.630
3805	LITTLE RIVER		
3805-00-1-L1	HAMPTON RESERVOIR AT OUTLET ON LITTLE RIVER	0.871	
3805-00-1-L2	UNNAMED POND AT OUTLET ON UNNAMED BROOK INTO 3805-00-1	0.125	
3805-00-1	LITTLE RIVER ABOVE UNNAMED BROOK 3805-01-1	0.100	1.096
3805-01-1-L1	UNNAMED POND AT OUTLET ON UNNAMED BROOK	0.563	
3805-01-1-L2	UNNAMED POND AT OUTLET ON UNNAMED BROOK INTO 3805-01-1	0.366	
3805-01-1	UNNAMED BROOK AT MOUTH ABOVE LITTLE RIVER	0.634	1.563
3805-00-2-L3	UNNAMED POND AT OUTLET ON LITTLE RIVER	0.575	3.234
3805-00-2-R1	LITTLE RIVER ABOVE HAMPTON BROOK 3805-02-1	0.151	3.385
3805-02-1	HAMPTON BROOK AT MOUTH ABOVE LITTLE RIVER	1.095	
3805-00-2-R2	LITTLE RIVER ABOVE FULLER BROOK 3805-03-1	0.109	4.589
3805-03-1	FULLER BROOK AT MOUTH ABOVE LITTLE RIVER	1.198	
3805-00-2-R3	LITTLE RIVER ABOVE MURPHY BROOK 3805-04-1	1.866	7.653
3805-04-1	MURPHY BROOK AT MOUTH ABOVE LITTLE RIVER	1.769	
3805-00-2-R4	LITTLE RIVER ABOVE UNNAMED BROOK 3805-05-1	0.414	9.836
3805-05-1	UNNAMED BROOK AT MOUTH ABOVE LITTLE RIVER	0.618	
3805-00-2-R5	LITTLE RIVER ABOVE CEDAR SWAMP BROOK 3805-06-2-R1	0.980	11.434
3805-06-1-L1	PINE ACRES LAKE AT OUTLET ON CEDAR SWAMP BROOK	1.649	
3805-06-1-L2	BROWN HILL POND AT OUTLET ON UNNAMED BK INTO 3805-06-1	0.126	
3805-06-1	CEDAR SWAMP BROOK ABOVE UNNAMED BROOK 3805-07-1	1.241	3.016
3805-07-1-L1	UNNAMED POND AT OUTLET ON UNNAMED BROOK	0.240	
3805-07-1	UNNAMED BROOK AT MOUTH ABOVE CEDAR SWAMP BROOK	0.210	0.450
3805-06-2-R1	CEDAR SWAMP BROOK AT MOUTH ABOVE LITTLE RIVER	0.408	3.874
3805-00-3-R1	LITTLE RIVER ABOVE UNNAMED BROOK 3805-08-1	0.107	15.415
3805-08-1	UNNAMED BROOK AT MOUTH ABOVE LITTLE RIVER	0.797	
3805-00-3-R2	LITTLE RIVER ABOVE BURNHAM BROOK 3805-09-1	0.785	16.997
3805-09-1	BURNHAM BROOK AT MOUTH ABOVE LITTLE RIVER	1.239	
3805-00-3-R3	LITTLE RIVER ABOVE DOWNING BROOK 3805-10-2-R1	3.186	21.422
3805-10-1	DOWNING BROOK ABOVE COLBURN BROOK 3805-11-1	2.091	
3805-11-1	COLBURN BROOK AT MOUTH ABOVE DOWNING BROOK	0.513	
3805-10-2-R1	DOWNING BROOK AT MOUTH ABOVE LITTLE RIVER	0.398	3.002
3805-00-3-L4	FORT NED POND AT OUTLET ON LITTLE RIVER	2.218	26.642
3805-00-3-R4	LITTLE RIVER ABOVE MONTY BROOK 3805-12-1	0.107	26.749

<u>DRAINAGE</u> <u>BASIN ID</u>	<u>DRAINAGE BASIN DESCRIPTION</u>	<u>BASIN</u> <u>AREA</u>	<u>TOTAL</u> <u>AREA</u>
3805-12-1	MONTY BROOK AT MOUTH ABOVE LITTLE RIVER	0.863	
3805-00-3-R5	LITTLE RIVER ABOVE PECK BROOK 3805-13-2-R1	0.122	27.734
3805-13-1-L1	CRANBERRY LAKE AT OUTLET ON PECK BROOK	0.621	
3805-13-1	PECK BROOK ABOVE DEANE BROOK 3805-14-1	0.019	0.640
3805-14-1	DEANE BROOK AT MOUTH ABOVE PECK BROOK	0.755	
3805-13-2-R1	PECK BROOK AT MOUTH ABOVE LITTLE RIVER	0.334	1.729
3805-00-3-R6	LITTLE RIVER ABOVE SMITH BROOK 3805-15-1	0.869	30.332
3805-15-1	SMITH BROOK AT MOUTH ABOVE LITTLE RIVER	0.871	
3805-00-3-R7	LITTLE RIVER ABOVE JOHN BROOK 3805-16-1	0.428	31.631
3805-16-1	JOHN BROOK AT MOUTH ABOVE LITTLE RIVER	0.567	
3805-00-3-L5	HANOVER RESERVOIR AT OUTLET ON LITTLE RIVER	1.051	33.249
3805-00-3-R8	LITTLE RIVER ABOVE ADAMS BROOK 3805-17-1	1.211	34.460
3805-17-1	ADAMS BROOK AT MOUTH ABOVE LITTLE RIVER	1.153	
3805-18-1	UNNAMED BROOK AT MOUTH ABOVE LITTLE RIVER INTO 3805-00-3-L6	0.723	
3805-00-3-L6	PAPERMILL POND AT OUTLET ON LITTLE RIVER	0.926	37.262
3805-00-3-R9	LITTLE RIVER ABOVE OLD STONE MILL BROOK 3805-19-2-R1	0.045	37.307
3805-19-1-L1	UNNAMED POND AT OUTLET ON OLD STONE MILL BROOK BROOK	0.812	
3805-19-1	OLD STONE MILL BROOK ABOVE UNNAMED BROOK 3805-20-1	0.621	1.433
3805-20-1	UNNAMED BROOK AT MOUTH ABOVE OLD STONE MILL BROOK	1.083	
3805-19-2-R1	OLD STONE MILL BROOK AT MOUTH ABOVE LITTLE RIVER	0.786	3.302
3805-00-3-R10	LITTLE RIVER ABOVE UNNAMED BROOK 3805-21-2-R1	0.580	41.189
3805-21-1	UNNAMED BROOK ABOVE UNNAMED BROOK 3805-22-1	0.554	
3805-22-1	UNNAMED BROOK AT MOUTH ABOVE UNNAMED BROOK 3805-21-2-R1	0.587	
3805-21-2-R1	UNNAMED BROOK AT MOUTH ABOVE LITTLE RIVER	0.295	1.436
3805-00-3-L7	VERSAILLES POND AT OUTLET ON LITTLE RIVER	0.541	43.166
3805-00-3-R11	LITTLE RIVER AT MOUTH ABOVE SHETUCKET RIVER	0.113	43.279

3800 SHETUCKET RIVER

(CONTINUED)

3800-00-5-R16	SHETUCKET RIVER ABOVE UNNAMED BROOK 3800-15-1	0.682	512.591
3800-15-1-L1	UNNAMED POND AT OUTLET ON UNNAMED BROOK	0.087	
3800-15-1-L2	UNNAMED POND AT OUTLET ON UNNAMED BROOK	0.137	0.224
3800-15-1	UNNAMED BROOK AT MOUTH ABOVE SHETUCKET RIVER	0.689	0.913
3800-00-5-R17	SHETUCKET RIVER ABOVE BLISSVILLE BROOK 3800-16-2-R1	1.676	515.180
3800-16-1	BLISSVILLE BROOK ABOVE UNNAMED BROOK 3800-17-1	0.148	
3800-17-1	UNNAMED BROOK AT MOUTH ABOVE BLISSVILLE BROOK	1.323	
3800-16-2-L1	GRAHAM POND AT OUTLET ON BLISSVILLE BROOK	1.654	3.125
3800-16-2-L2	BLISSVILLE POND AT OUTLET ON BLISSVILLE BROOK	0.432	3.557
3800-16-2-R1	BLISSVILLE BROOK AT MOUTH ABOVE SHETUCKET RIVER	0.212	3.769
3800-00-5-R18	SHETUCKET RIVER ABOVE QUINEBAUG RIVER 3700-00-5+R24	0.090	519.039

37 QUINEBAUG RIVER - REGIONAL BASIN

<u>DRAINAGE</u> <u>BASIN ID</u>	<u>DRAINAGE BASIN DESCRIPTION</u>	<u>BASIN</u> <u>AREA</u>	<u>TOTAL</u> <u>AREA</u>
3701	HAMILTON RESERVOIR BROOK		
3701-01-1-L1	UNNAMED POND AT OUTLET ON UNNAMED BROOK INTO 3701-01-1	0.022	
3701-01-1	LEADMINE BROOK AT MOUTH ABOVE HAMILTON RESERVOIR BK INTO 3701-00-1*	2.957	2.979
3701-02-1-L1	UNNAMED POND AT OUTLET ON BROWNS BROOK	1.314	
3701-02-1	BROWNS BROOK ABOVE MAY BROOK 3701-03-2-R1	0.585	1.899
3701-03-1	MAY BROOK ABOVE UNNAMED BROOK 3701-04-2-R1	0.754	
3701-04-1	UNNAMED BROOK ABOVE UNNAMED BROOK 3701-05-1	1.061	
3701-05-1	UNNAMED BROOK AT MOUTH ABOVE UNNAMED BROOK 3701-04-2-R1	0.516	
3701-04-2-R1	UNNAMED BROOK AT MOUTH ABOVE MAY BROOK	0.033	1.610
3701-03-2-L1	UNNAMED POND AT OUTLET ON UNNAMED BROOK INTO 3701-03-2-R1	0.154	
3701-03-2-R1	MAY BROOK AT MOUTH ABOVE BROWNS BROOK	0.830	3.348
3701-02-2-R1	BROWNS BROOK AT MOUTH ABOVE HAMILTON RESERVOIR BROOK INTO 3701-00-1*	0.335	5.582
3701-06-1-L1	UNNAMED POND AT OUTLET ON STEVENS BROOK	0.334	
3701-06-1-L2	UNNAMED POND AT OUTLET ON UNNAMED BROOK INTO 3701-06-1	0.053	
3701-06-1	STEVENS BROOK AT MOUTH ABOVE HAMILTON RESERVOIR BK INTO 3701-00-1*	4.093	4.480
3701-00-1*	HAMILTON RESERVOIR BROOK AT MOUTH ABOVE QUINEBAUG RV INTO 3700-00-1+*	7.294	20.335
3702	BREAKNECK BROOK		
3702-00-1-L1	BREAKNECK POND AT OUTLET ON BREAKNECK BROOK	1.643	
3702-00-1	BREAKNECK BROOK AT MOUTH ABOVE QUINEBAUG RIVER INTO 3700-00-1+*	2.727	4.370
3703	HATCHET BROOK		
3703-00-1-L1	HATCHET POND AT OUTLET ON HATCHET BROOK	0.246	
3703-00-1-L2	NUMBER 5 RESERVOIR AT OUTLET ON HATCHET BROOK	0.871	1.117
3703-00-1-L3	NUMBER 4 RESERVOIR AT OUTLET ON HATCHET BROOK	0.679	1.796
3703-00-1-L4	NUMBER 3 RESERVOIR AT OUTLET ON HATCHET BROOK	0.588	2.384
3703-00-1	HATCHET BROOK ABOVE UNNAMED BROOK 3703-01-1	0.142	2.526
3703-01-1	UNNAMED BROOK AT MOUTH ABOVE HATCHET BROOK	0.815	
3703-00-2-R1	HATCHET BROOK AT MOUTH ABOVE QUINEBAUG RIVER INTO 3700-00-1+*	0.598	3.939
3704	COHASSE BROOK		
3704-00-1-L1	COHASSE BROOK RESERVOIR AT OUTLET ON COHASSE BROK	1.975	
3704-01-1	UNNAMED BROOK AT MOUTH ABOVE COHASSE BROOK INTO 3704-00-1-L2	0.732	
3704-00-1-L2	WELLS POND AT OUTLET ON COHASSE BROOK	0.191	2.898
3704-00-1*	COHASSE BROOK AT MOUTH ABOVE QUINEBAUG RIVER INTO 3700-00-1+*	1.353	4.251
3705	LEBANON BROOK		
3705-00-1-L1	GRIGGS POND AT OUTLET ON LEBANON BROOK	2.005	

<u>DRAINAGE</u> <u>BASIN ID</u>	<u>DRAINAGE BASIN DESCRIPTION</u>	<u>BASIN</u> <u>AREA</u>	<u>TOTAL</u> <u>AREA</u>
3705-00-1	LEBANON BROOK ABOVE UNNAMED BROOK 3705-01-1	2.764	4.769
3705-01-1-L1	POTTER POND AT OUTLET ON UNNAMED BROOK	0.507	
3705-01-1-L2	UNNAMED POND AT OUTLET ON UNNAMED BROOK	0.717	1.224
3705-01-1	UNNAMED BROOK AT MOUTH ABOVE LEBANON BROOK	0.068	1.292
3705-00-2-L2	UNNAMED POND AT OUTLET ON LEBANON BROOK	0.805	6.866
3705-00-2-R1	LEBANON BROOK ABOVE UNNAMED BROOK 3705-02-1	0.348	7.214
3705-02-1	UNNAMED BROOK AT MOUTH ABOVE LEBANON BROOK	0.999	
3705-00-2-L3	UNNAMED POND AT OUTLET ON LEBANON BROOK	1.619	9.832
3705-00-2-R2	LEBANON BROOK AT MOUTH ABOVE QUINEBAUG RIVER INTO 3700-00-1+*	0.015	9.847
3700	QUINEBAUG RIVER		
3700-01-1	UNNAMED BROOK AT MOUTH ABOVE QUINEBAUG RIVER INTO 3700-00-1+*	0.450	
3700-02-1	UNNAMED BROOK AT MOUTH ABOVE QUINEBAUG RIVER INTO 3700-00-1+*	0.807	
3700-00-1+*	QUINEBAUG RIVER ABOVE CONN-MASS STATE LINE	106.923	150.922
3700-00-1+*	QUINEBAUG RIVER ABOVE TUFTS BRANCH 3700-03-2-R1	0.851	151.773
3700-03-1-L1	UNNAMED POND AT OUTLET ON TUFTS BROOK	1.052	
3700-03-1	TUFTS BRANCH ABOVE UNNAMED BROOK 3700-04-1	1.288	2.340
3700-04-1-L1	CONANT POND AT OUTLET ON UNNAMED BROOK	0.333	
3700-04-1-L2	WIETOCK POND AT OUTLET ON UNNAMED BROOK	0.376	0.709
3700-04-1	UNNAMED BROOK AT MOUTH ABOVE TUFTS BRANCH	0.326	1.035
3700-03-2-R1	TUFTS BRANCH AT MOUTH ABOVE QUINEBAUG RIVER	0.699	4.074
3700-00-2+R1	QUINEBAUG RIVER ABOVE JORDAN BROOK 3700-05-1	0.110	155.957
3700-05-1	JORDAN BROOK AT MOUTH ABOVE QUINEBAUG RIVER	2.022	
3700-00-2+R2	QUINEBAUG RIVER ABOVE UNNAMED BROOK 3700-06-1	1.343	159.322
3700-06-1	UNNAMED BROOK AT MOUTH ABOVE QUINEBAUG RIVER	0.580	
3700-00-2+R3	QUINEBAUG RIVER ABOVE SHUNWAY BROOK 3700-07-1	0.390	160.292
3700-07-1-L1	WHITKOWSKI POND AT OUTLET ON SHUNWAY BROOK	0.576	
3700-07-1	SHUNWAY BROOK AT MOUTH ABOVE QUINEBAUG RIVER	1.079	1.655
3700-00-2+R4	QUINEBAUG RIVER ABOVE UNNAMED BROOK 3700-08-1	0.109	162.056
3700-08-1-L1	AUGER POND AT OUTLET ON UNNAMED BROOK	1.633	
3700-08-1	UNNAMED BROOK AT MOUTH ABOVE QUINEBAUG RIVER	0.036	1.669
3700-00-2+R5	QUINEBAUG RIVER ABOVE UNNAMED BROOK 3700-09-1	1.287	165.012
3700-09-1	UNNAMED BROOK AT MOUTH ABOVE QUINEBAUG RIVER	0.536	
3700-10-1	UNNAMED BROOK AT MOUTH ABOVE QUINEBAUG RIVER INTO 3700-00-2+L1	0.438	
3700-11-1	UNNAMED BROOK AT MOUTH ABOVE QUINEBAUG RIVER INTO 3700-00-2+L1	0.247	
3700-00-2+L1	WEST THOMPSON LAKE AT OUTLET ON QUINEBAUG RIVER	1.469	167.702
3700-00-2+R6	QUINEBAUG RIVER ABOVE FRENCH RIVER 3300-00-3+R4	0.159	167.861
33	FRENCH RIVER - REGIONAL BASIN		
3301	MILL RIVER		

<u>DRAINAGE</u> <u>BASIN ID</u>	<u>DRAINAGE BASIN DESCRIPTION</u>	<u>BASIN</u> <u>AREA</u>	<u>TOTAL</u> <u>AREA</u>
3301-01-1	SUCKER BROOK AT MOUTH ABOVE MILL BROOK INTO 3301-00-1*	2.582	
3301-00-1*	MILL BROOK AT MOUTH ABOVE FRENCH RIVER INTO 3300-00-1+*	8.471	11.053
3300	FRENCH RIVER		
3300-00-1+*	FRENCH RIVER ABOVE UNNAMED BROOK 3300-01-1	80.807	91.860
3300-01-1-L1	UNNAMED POND AT OUTLET ON UNNAMED BROOK	0.678	
3300-01-1-L2	UNNAMED POND AT OUTLET ON UNNAMED BROOK	0.141	0.819
3300-01-1-L3	UNNAMED POND AT OUTLET ON UNNAMED BROOK	0.291	1.110
3300-01-1-L4	PACKARD POND AT OUTLET ON UNNAMED BROOK	0.166	1.276
3300-01-1	UNNAMED BROOK AT MOUTH ABOVE FRENCH RIVER	0.028	1.304
3300-00-2+R1	FRENCH RIVER ABOVE CONN-MASS STATE LINE	0.339	93.503
3300-00-2+L1	PERRY POND AT OUTLET ON UNNAMED BROOK INTO 3300-00-2+R1	0.068	
3300-00-2+R1	FRENCH RIVER ABOVE LONG BRANCH BROOK 3300-02-2-R2	0.529	94.100
3300-02-1	LONG BRANCH BROOK ABOVE FREEMANS BROOK 3300-03-1	0.398	
3300-03-1	FREEMANS BROOK AT MOUTH ABOVE LONG BRANCH BROOK	1.248	
3300-02-2-R1	LONG BRANCH BROOK ABOVE KNOWLTON BROOK 3300-04-1	0.589	2.235
3300-04-1	KNOWLTON BROOK AT MOUTH ABOVE LONG BRANCH BROOK	0.898	
3300-02-2-R2	LONG BRANCH BROOK AT MOUTH ABOVE FRENCH RIVER	0.543	3.676
3300-00-3+L2	LILY POND AT OUTLET ON UNNAMED BROOK INTO 3300-00-3+L3	0.146	
3300-00-3+L3	NORTH GROSVENORDALE POND AT OUTLET ON FRENCH RIVER	1.180	99.102
3300-00-3+R1	FRENCH RIVER ABOVE BACKWATER BROOK 3300-05-1	0.341	99.443
3300-05-1	BACKWATER BROOK AT MOUTH ABOVE FRENCH RIVER	1.646	
3300-00-3+R2	FRENCH RIVER ABOVE SUNSET HILL BROOK 3300-06-2-R2	0.988	102.077
3300-06-1-L1	UNNAMED POND AT OUTLET ON SUNSET HILL BROOK	1.594	
3300-06-1	SUNSET HILL BROOK ABOVE BAPTIST BROOK 3300-07-1	0.088	1.682
3300-07-1	BAPTIST BROOK AT MOUTH ABOVE SUNSET HILL BROOK	1.075	
3300-06-2-L2	UNNAMED POND AT OUTLET ON SUNSET HILL BROOK	0.163	2.920
3300-06-2-R1	SUNSET HILL BROOK ABOVE STOUDE BROOK 3300-08-1	0.062	2.982
3300-08-1-L1	UNNAMED POND AT OUTLET ON STOUDE BROOK	0.947	
3300-08-1-L2	UNNAMED POND AT OUTLET ON STOUDE BROOK	0.328	1.275
3300-08-1	STOUDE BROOK AT MOUTH ABOVE SUNSET HILL BROOK	0.185	1.460
3300-06-2-R2	SUNSET HILL BROOK AT MOUTH ABOVE FRENCH RIVER	0.098	4.540
3300-00-3+R3	FRENCH RIVER AB CONF UNNMD BK 3300-09-1 AND QUINNATISSET BK 3300-10-1	1.788	108.405
3300-09-1-L1	DUCK POND AT OUTLET ON UNNAMED BROOK	0.153	
3300-09-1	UNNAMED BROOK AT MOUTH AT CONF OF QUINNATISSET BK ABOVE FRENCH RIVER	0.378	0.531
3300-10-1-L1	REAMS POND AT OUTLET ON QUINNATISSET BROOK	1.799	
3300-10-1	QUINNATISSET BROOK AT MOUTH AT CONF OF UNNAMED BK ABOVE FRENCH RIVER	1.253	3.052
3300-00-3+L4	UNNAMED POND AT OUTLET ON FRENCH RIVER	0.098	
3300-00-3+R4	FRENCH RIVER AT MOUTH ABOVE QUINEBAUG RIVER	0.007	112.093

37 QUINEBAUG RIVER - REGIONAL BASIN

(CONTINUED)

<u>DRAINAGE</u> <u>Basin ID</u>	<u>DRAINAGE BASIN DESCRIPTION</u>	<u>BASIN</u> <u>AREA</u>	<u>TOTAL</u> <u>AREA</u>
3700	QUINEBAUG RIVER		(CONTINUED)
3700-00-3+R1	QUINEBAUG RIVER ABOVE LITTLE DAM TAVERN BROOK 3700-13-1*	0.965	280.919
3700-13-1-L1	ALDRICH POND AT OUTLET ON LITTLET DAM TAVERN BROOK	0.283	
3700-13-1-L2	UNNAMED POND AT OUTLET ON UNNAMED BROOK INTO 3700-13-1-L3	0.283	
3700-12-1	UNNAMED BROOK AT MOUTH ABOVE LITTLE DAM TAVERN BK INTO 3700-13-1-L3	1.265	
3700-13-1-L3	UNNAMED POND AT OUTLET ON LITTLE DAM TAVERN BROOK	0.374	2.205
3700-13-1-L4	UNNAMED POND AT OUTLET ON LITTLE DAM TAVERN BROOK	1.101	3.306
3700-13-1*	LITTLE DAM TAVERN BROOK AT MOUTH ABOVE QUINEBAUG RIVER	0.407	3.713
3700-00-3+R2	QUINEBAUG RIVER ABOVE LITTLE RIVER 3708-00-3-R5	0.512	285.144
3708	LITTLE RIVER		
3708-01-1-L1	MUDDY POND AT OUTLET ON MUDDY BROOK	0.447	
3708-01-1	MUDDY BROOK ABOVE UNNAMED BROOK 3708-02-1	1.499	1.946
3708-02-1-L1	MORSE POND AT OUTLET ON UNNAMED BROOK	0.347	
3708-02-1-L2	UNNAMED POND AT OUTLET ON UNNAMED BROOK INTO 3708-02-1	0.971	
3708-02-1	UNNAMED BROOK AT MOUTH ABOVE MUDDY BROOK	1.564	2.882
3708-01-2-R1	MUDDY BROOK ABOVE UNNAMED BROOK 3708-03-1	0.159	4.987
3708-03-1	UNNAMED BROOK AT MOUTH ABOVE MUDDY BROOK	0.292	
3708-01-2-R2	MUDDY BROOK ABOVE UNNAMED BROOK 3708-04-1	0.149	5.428
3708-04-1	UNNAMED BROOK AT MOUTH ABOVE MUDDY BROOK	0.637	
3708-01-2-L2	UNNAMED POND AT OUTLET ON UNNAMED BROOK INTO 3708-01-2-R3	0.113	
3708-01-2-R3	MUDDY BROOK ABOVE UNNAMED BROOK 3708-05-1	0.290	6.468
3708-05-1	UNNAMED BROOK AT MOUTH ABOVE MUDDY BROOK	0.665	
3708-01-2-R4	MUDDY BROOK ABOVE ENGLISH NEIGHBORHOOD BROOK 3706-00-2-R2	0.284	7.417
3706	ENGLISH NEIGHBORHOOD BROOK		
3706-00-1	ENGLISH NEIGHBORHOOD BROOK ABOVE UNNAMED BROOK 3706-01-1	0.944	
3706-01-1-L1	POUT POND AT OUTLET ON UNNAMED BROOK	1.670	
3706-01-1	UNNAMED BROOK AT MOUTH ABOVE ENGLISH NEIGHBORHOOD BROOK	0.006	1.676
3706-00-2-R1	ENGLISH NEIGHBORHOOD BROOK ABOVE UNNAMED BROOK 3706-02-1	0.446	3.066
3706-02-1	UNNAMED BROOK AT MOUTH ABOVE ENGLISH NEIGHBORHOOD BROOK	0.686	
3706-00-2-R2	ENGLISH NEIGHBORHOOD BROOK AT MOUTH ABOVE MUDDY BROOK	1.074	4.826
3708	LITTLE RIVER		(CONTINUED)
3708-01-3-L3	UNNAMED POND AT OUTLET ON MUDDY BROOK	0.632	12.875
3708-01-3-R1	MUDDY BROOK ABOVE GRAVELLY BROOK 3708-06-1	0.032	12.907
3708-06-1	GRAVELLY BROOK AT MOUTH ABOVE MUDDY BROOK	1.726	
3708-01-3-R2	MUDDY BROOK ABOVE MAY BROOK 3708-07-1	0.909	15.542
3708-07-1	MAY BROOK AT MOUTH ABOVE MUDDY BROOK	0.590	

<u>DRAINAGE</u> <u>BASIN ID</u>	<u>DRAINAGE BASIN DESCRIPTION</u>	<u>BASIN</u> <u>AREA</u>	<u>TOTAL</u> <u>AREA</u>
3708-01-3-R3	MUDDY BROOK ABOVE PECKHAM BROOK 3708-08-2-R1	0.289	16.421
3708-08-1	PECKHAM BROOK ABOVE UNNAMED BROOK 3708-09-1	0.525	
3708-09-1-L1	COMAN POND AT OUTLET ON UNNAMED BROOK	0.040	
3708-09-1	UNNAMED BROOK AT MOUTH ABOVE PECKHAM BROOK	0.143	0.183
3708-08-2-R1	PECKHAM BROOK AT MOUTH ABOVE MUDDY BROOK	0.569	1.277
3708-01-3-L4	SAMPSON POND AT OUTLET ON UNNAMED BROOK INTO 3708-01-3-R4	0.106	
3708-01-3-R4	MUDDY BROOK ABOVE NORTH RUNNING BROOK 3708-10-1	0.238	18.042
3708-10-1	NORTH RUNNING BROOK AT MOUTH ABOVE MUDDY BROOK	1.880	
3708-01-3-R5	MUDDY BROOK ABOVE UNNAMED BROOK 3708-11-1	0.114	20.036
3708-11-1-L1	JOHNSTONE POND AT OUTLET ON UNNAMED BROOK	1.023	
3708-11-1	UNNAMED BROOK AT MOUTH ABOVE MUDDY BROOK	0.128	1.151
3708-01-3-R6	MUDDY BROOK AT MOUTH ABOVE LITTLE RIVER INTO 3708-00-1-L1	0.720	21.907
3708-12-1	UNNAMED BROOK AT MOUTH ABOVE LITTLE RIVER INTO 3708-00-1-L1	0.311	
3707	MILL BROOK		
3707-00-1	MILL BROOK ABOVE MASCRAFT BROOK 3707-01-2-R1	0.855	
3707-01-1	MASCRAFT BROOK ABOVE TAYLOR BROOK 3707-02-2-R1	0.224	
3707-02-1	TAYLOR BROOK ABOVE UNNAMED BROOK 3707-03-1	1.270	
3707-03-1	UNNAMED BROOK AT MOUTH ABOVE TAYLOR BROOK	1.045	
3707-02-2-R1	TAYLOR BROOK AT MOUTH ABOVE MASCRAFT BROOK	0.330	2.645
3707-01-2-R1	MASCRAFT BROOK AT MOUTH ABOVE MILL BROOK	0.045	2.914
3707-00-2-L1	WAPPAQUASSET POND AT OUTLET ON UNNAMED BROOK INTO 3707-00-2-R1	1.026	
3707-00-2-L2	UNNAMED POND AT OUTLET ON UNNAMED BROOK INTO 3707-00-2-R1	0.172	
3707-00-2-R1	MILL BROOK AT MOUTH ABOVE LITTLE RIVER INTO 3708-00-1-L1	1.963	6.930
3708	LITTLE RIVER		
			(CONTINUED)
3708-00-1-L1	ROSELAND LAKE AT OUTLET ON LITTLE RIVER	1.154	30.302
3708-00-1*	LITTLE RIVER ABOVE UNNAMED BROOK 3708-13-1	0.024	30.326
3708-13-1-L1	UNNAMED POND AT OUTLET ON UNNAMED BROOK	0.033	
3708-13-1	UNNAMED BROOK AT MOUTH ABOVE LITTLE RIVER	0.774	0.807
3708-00-2-R1	LITTLE RIVER ABOVE PEAKE BROOK 3708-14-2-R2	0.534	31.667
3708-14-1	PEAKE BROOK ABOVE UNNAMED BROOK 3708-15-1	0.468	
3708-15-1-L1	UNNAMED POND AT OUTLET ON UNNAMED BROOK	0.184	
3708-15-1-L2	UNNAMED POND AT OUTLET ON UNNAMED BROOK	0.611	0.795
3708-15-1	UNNAMED BROOK AT MOUTH ABOVE PEAKE BROOK	0.055	0.850
3708-14-2-R1	PEAKE BROOK ABOVE LITTLE BROOK 3708-16-1	0.725	2.043
3708-16-1-L1	UNNAMED POND AT OUTLET ON LITTLE BROOK	0.049	
3708-16-1	LITTLE BROOK AT MOUTH ABOVE PEAKE BROOK	0.595	0.644
3708-14-2-R2	PEAKE BROOK AT MOUTH ABOVE LITTLE RIVER	0.675	3.362
3708-00-3-D1	LITTLE RIVER DIVERSION	0.363	35.392
3708-00-3-R1	LITTLE RIVER ABOVE UNNAMED BROOK 3708-17-1	0.781	36.173

<u>DRAINAGE</u> <u>Basin ID</u>	<u>DRAINAGE Basin Description</u>	<u>Basin</u> <u>Area</u>	<u>TOTAL</u> <u>Area</u>
3708-17-1	UNNAMED BROOK AT MOUTH ABOVE LITTLE RIVER	0.485	
3708-00-3-R2	LITTLE RIVER ABOVE WHEATONS BROOK 3708-18-1	0.197	36.855
3708-18-1-L1	UNNAMED POND AT OUTLET ON WHEATONS BROOK	1.150	
3708-18-1	WHEATONS BROOK AT MOUTH ABOVE LITTLE RIVER	0.540	1.690
3708-00-3-R3	LITTLE RIVER AT MOUTH ABOVE QUINEBAUG RIVER	0.598	39.143
3700	QUINEBAUG RIVER		(CONTINUED)
3700-00-4+R1	QUINEBAUG RIVER ABOVE CULVER BROOK 3700-14-2-R1	1.139	325.426
3700-14-1	CULVER BROOK ABOVE PERRY BROOK 3700-15-1	2.142	
3700-15-1	PERRY BROOK AT MOUTH ABOVE CULVER BROOK	1.111	
3700-14-2-R1	CULVER BROOK AT MOUTH ABOVE QUINEBAUG RIVER	0.169	3.422
3700-00-4+R2	QUINEBAUG RIVER ABOVE CARPENTER BROOK 3700-16-1	0.761	329.609
3700-16-1-L1	CARPENTER POND AT OUTLET ON CARPENTER BROOK	0.687	
3700-16-1	CARPENTER BROOK AT MOUTH ABOVE QUINEBAUG RIVER	0.577	1.264
3700-00-4+L2	UNNAMED POND AT OUTLET ON UNNAMED BROOK INTO 3700-00-4+R3	0.062	
3700-00-4+R3	QUINEBAUG RIVER ABOVE DURKEE BROOK 3700-17-2-R1	2.371	333.306
3700-17-1	DURKEE BROOK ABOVE BARK MEADOW BROOK 3700-18-2-R2	0.489	
3700-18-1	BARK MEADOW BROOK ABOVE UNNAMED BROOK 3700-19-1	0.583	
3700-19-1	UNNAMED BROOK AT MOUTH ABOVE BARK MEADOW BROOK	0.533	
3700-18-2-R1	BARK MEADOW BROOK ABOVE UNNAMED BROOK 3700-20-1	0.155	1.271
3700-20-1-L1	MEDBURY POND AT OUTLET ON UNNAMED BROOK	0.275	
3700-20-1	UNNAMED BROOK AT MOUTH ABOVE BARK MEADOW BROOK	0.239	0.514
3700-18-2-R2	BARK MEADOW BROOK AT MOUTH ABOVE DURKEE BROOK	0.901	2.686
3700-17-2-R1	DURKEE BROOK AT MOUTH ABOVE QUINEBAUG RIVER	0.771	3.946
3700-00-4+R4	QUINEBAUG RIVER ABOVE UNNAMED BROOK 3700-21-1	0.024	337.276
3700-21-1	UNNAMED BROOK AT MOUTH ABOVE QUINEBAUG RIVER	0.226	
3700-00-4+R5	QUINEBAUG RIVER ABOVE UNNAMED BROOK 3700-22-1	0.226	337.728
3700-22-1-L1	UNNAMED POND AT OUTLET ON UNNAMED BROOK	0.212	
3700-22-1	UNNAMED BROOK AT MOUTH ABOVE QUINEBAUG RIVER	0.142	0.354
3700-00-4+R6	QUINEBAUG RIVER ABOVE MASHAMOQUET BROOK 3710-00-4-R1	0.176	338.258
3710	MASHAMOQUET BROOK		
3710-01-1	CEMETERY BROOK AT MOUTH AT CONF OF NIGHTINGALE BK AB MASHAMOQUET BK	0.838	
3710-02-1	ANGEL BROOK ABOVE UNNAMED BROOK 3710-03-1	0.150	
3710-03-1-L1	UNNAMED POND AT OUTLET ON UNNAMED BROOK	1.132	
3710-03-1	UNNAMED BROOK AT MOUTH ABOVE ANGEL BROOK	1.003	2.135
3710-02-2-R1	ANGEL BROOK AT MOUTH ABOVE NIGHTINGALE BROOK INTO 3710-05-1-L1	0.454	2.739
3710-04-1	UNNAMED BROOK AT MOUTH ABOVE NIGHTINGALE BROOK INTO 3710-05-1-L1	1.344	
3710-05-1-L1	NIGHTINGALE POND AT OUTLET ON NIGHTINGALE BROOK	0.716	4.799
3710-05-1*	NIGHTINGALE BROOK ABOVE RAGGED HILL BROOK 3710-06-1	0.411	5.210
3710-06-1-L1	UNNAMED POND AT OUTLET ON RAGGED BROOK	0.229	

<u>DRAINAGE BASIN ID</u>	<u>DRAINAGE BASIN DESCRIPTION</u>	<u>BASIN AREA</u>	<u>TOTAL AREA</u>
3710-06-1	RAGGED HILL BROOK AT MOUTH ABOVE NIGHTINGALE BROOK	0.221	0.450
3710-05-2-R1	NIGHTINGALE BROOK AT MOUTH AT CONF OF CEMETERY BK AB MASHAMOQUET BK	0.778	6.438
3710-00-3-R1	MASHAMOQUET BROOK ABOVE LYON BROOK 3710-07-1	0.011	7.287
3710-07-1-L1	UNNAMED POND AT OUTLET ON UNNAMED BROOK INTO 3710-07-1-L2	0.378	
3710-07-1-L2	UNNAMED POND AT OUTLET ON LYON BROOK	2.744	3.122
3710-07-1	LYON BROOK AT MOUTH ABOVE MASHAMOQUET BROOK	0.128	3.250
3710-00-3-L1	TAFT POND AT OUTLET ON MASHAMOQUET BROOK	0.125	10.662
3710-00-3-R2	MASHAMOQUET BROOK ABOVE UNNAMED BROOK 3710-08-2-R1	0.592	11.254
3710-08-1-L1	UNNAMED POND AT OUTLET ON UNNAMED BROOK	0.560	
3710-08-1	UNNAMED BROOK ABOVE UNNAMED BROOK 3710-09-1	0.054	0.614
3710-09-1	UNNAMED BROOK AT MOUTH ABOVE UNNAMED BROOK 3710-08-2-R1	0.524	
3710-08-2-R1	UNNAMED BROOK AT MOUTH AT CONF OF UNNAMED BK ABOVE MASHAMOQUET BK	0.289	1.427
3710-10-1-L1	UNNAMED POND AT OUTLET ON UNNAMED BROOK	0.067	
3710-10-1-L2	UNNAMED POND AT OUTLET ON UNNAMED BROOK	0.268	0.335
3710-10-1	UNNAMED BROOK AT MOUTH AT CONF OF UNNAMED BK ABOVE MASHAMOQUET BK	0.061	0.396
3710-00-3-R3	MASHAMOQUET BROOK ABOVE ABINGTON BROOK 3710-11-1	0.138	13.215
3710-11-1	ABINGTON BROOK AT MOUTH ABOVE MASHAMOQUET BROOK	2.584	
3710-00-3-R4	MASHAMOQUET BROOK ABOVE UNNAMED BROOK 3710-12-1	0.474	16.273
3710-12-1	UNNAMED BROOK AT MOUTH ABOVE MASHAMOQUET BROOK	0.417	
3710-13-1	SAP TREE RUN AT MOUTH ABOVE MASHAMOQUET BROOK INTO 3710-00-3-R5	0.546	
3710-00-3-R5	MASHAMOQUET BROOK ABOVE WOLF DEN BROOK 3710-14-2-R2	0.514	17.750
3710-14-1	WOLF DEN BROOK ABOVE UNNAMED BROOK 3710-15-1	1.354	
3710-15-1	UNNAMED BROOK AT MOUTH ABOVE WOLF DEN BROOK	1.273	
3710-14-2-R1	WOLF DEN BROOK ABOVE UNNAMED BROOK 3710-16-1	0.401	3.028
3710-16-1	UNNAMED BROOK AT MOUTH ABOVE WOLF DEN BROOK	0.283	
3710-14-2-R2	WOLF DEN BROOK AT MOUTH ABOVE MASHAMOQUET BROOK	0.024	3.335
3710-00-3-R6	MASHAMOQUET BROOK ABOVE WAPPOQUIA BROOK 3709-00-2-R2	0.275	21.360
3709	WAPPOQUIA BROOK		
3709-00-1-L1	UNNAMED POND AT OUTLET ON WAPPOQUIA BROOK	1.660	
3709-00-1-L2	UNNAMED POND AT OUTLET ON WAPPOQUIA BROOK	0.819	2.479
3709-00-1	WAPPOQUIA BROOK ABOVE UNNAMED BROOK 3709-01-1	0.408	2.887
3709-01-1	UNNAMED BROOK AT MOUTH ABOVE WAPPOQUIA BROOK	0.625	
3709-00-2-R1	WAPPOQUIA BROOK ABOVE DAY BROOK 3709-02-1	0.802	4.314
3709-02-1	DAY BROOK AT MOUTH ABOVE WAPPOQUIA BROOK	1.388	
3709-00-2-R2	WAPPOQUIA BROOK AT MOUTH ABOVE MASHAMOQUET BROOK	0.055	5.757
3710	MASHAMOQUET BROOK		
			(CONTINUED)
3710-00-3-R7	MASHAMOQUET BROOK ABOVE UNNAMED BROOK 3710-17-1	0.058	27.175
3710-17-1	UNNAMED BROOK AT MOUTH ABOVE MASHAMOQUET BROOK	0.371	
3710-00-3-R8	MASHAMOQUET BROOK ABOVE WHITE BROOK 3710-18-3-R1	1.329	28.875

<u>DRAINAGE</u> <u>Basin ID</u>	<u>DRAINAGE Basin Description</u>	<u>Basin</u> <u>Area</u>	<u>Total</u> <u>Area</u>
3710-18-1	WHITE BROOK ABOVE UNNAMED BROOK 3710-19-1	0.843	
3710-19-1	UNNAMED BROOK AT MOUTH ABOVE WHITE BROOK	0.858	
3710-18-2-R1	WHITE BROOK ABOVE UNNAMED BROOK 3710-20-1	0.208	1.909
3710-20-1	UNNAMED BROOK AT MOUTH ABOVE WHITE BROOK	0.427	
3710-18-2-R2	WHITE BROOK ABOVE BARRETT LEDGE BROOK 3710-21-2-R1	0.589	2.925
3710-21-1	BARRETT LEDGE BROOK ABOVE UNNAMED BROOK 3710-22-1	0.598	
3710-22-1	UNNAMED BROOK AT MOUTH ABOVE BARRETT LEDGE BROOK	0.697	
3710-21-2-R1	BARRETT LEDGE BROOK AT MOUTH ABOVE WHITE BROOK	0.076	1.371
3710-18-3-R1	WHITE BROOK AT MOUTH ABOVE MASHAMOQUET BROOK	0.735	5.031
3710-00-4-R1	MASHAMOQUET BROOK AT MOUTH ABOVE QUINEBAUG RIVER	0.019	33.925

3700 QUINEBAUG RIVER

(CONTINUED)

3700-00-5+R1	QUINEBAUG RIVER ABOVE UNNAMED BROOK 3700-23-1	1.048	373.231
3700-23-1-L1	ALEXANDER LAKE AT OUTLET ON UNNAMED BROOK	0.888	
3700-23-1	UNNAMED BROOK AT MOUTH ABOVE QUINEBAUG RIVER	1.207	2.095
3700-00-5+R2	QUINEBAUG RIVER ABOVE LONG BROOK 3700-24-1	1.248	376.574
3700-24-1	LONG BROOK AT MOUTH ABOVE QUINEBAUG RIVER	1.856	
3700-00-5+R3	QUINEBAUG RIVER ABOVE FIVEMILE RIVER 3400-00-4-R1	1.526	379.956

34 FIVEMILE RIVER - REGIONAL BASIN

3400 FIVEMILE RIVER

3400-00-1-L1	LITTLE POND AT OUTLET ON FIVEMILE RIVER	0.746	
3400-00-1-L2	LONG POND AT OUTLET ON UNNAMED STREAM INTO 3400-00-1-L3	0.352	
3400-00-1-L3	JERRYS SWAMP POND AT OUTLET ON FIVEMILE RIVER	1.394	2.492
3400-00-1-L4	UNNAMED POND AT OUTLET ON FIVEMILE RIVER	0.093	2.585
3400-00-1	FIVEMILE RIVER ABOVE ROCKY BROOK 3401-00-2-R3	0.423	3.008

3401 ROCKY BROOK

3401-00-1	ROCKY BROOK ABOVE UNNAMED BROOK 3401-01-1	1.769	
3401-01-1	UNNAMED BROOK AT MOUTH ABOVE ROCKY BROOK	1.799	
3401-00-2-R1	ROCKY BROOK ABOVE UNNAMED BROOK 3401-02-1	0.003	3.571
3401-02-1	UNNAMED BROOK AT MOUTH ABOVE ROCKY BROOK	1.032	
3401-00-2-L1	UNNAMED POND AT OUTLET ON ROCKY BROOK	0.454	5.057
3401-00-2-R2	ROCKY BROOK ABOVE UNNAMED BROOK 3401-03-1	0.019	5.076
3401-03-1	UNNAMED BROOK AT MOUTH ABOVE ROCKY BROOK	0.671	
3401-00-2-R3	ROCKY BROOK AT MOUTH ABOVE FIVEMILE RIVER	0.366	6.113

3400 FIVEMILE RIVER

(CONTINUED)

<u>DRAINAGE</u> <u>BASIN ID</u>	<u>DRAINAGE BASIN DESCRIPTION</u>	<u>BASIN</u> <u>AREA</u>	<u>TOTAL</u> <u>AREA</u>
3400-00-2-L5	UNNAMED POND AT OUTLET ON UNNAMED BROOK INTO 3400-00-2-L6	0.102	
3400-00-2-L6	KINGSBURY POND AT OUTLET ON FIVEMILE RIVER	0.829	10.052
3400-01-1	UNNAMED BROOK AT MOUTH ABOVE FIVEMILE RIVER INTO 3400-00-2-L7	0.442	
3400-02-1-L1	UNNAMED POND AT OUTLET ON JANSON BROOK	1.916	
3400-02-1	JANSON BROOK AT MOUTH ABOVE FIVEMILE RIVER INTO 3400-00-2-L7	0.502	2.418
3400-00-2-L7	STUMP POND AT OUTLET ON FIVEMILE RIVER	1.405	14.317
3400-03-1	CROFF FARM BROOK AT MOUTH ABOVE ROBBINS BROOK INTO 3400-04-1-L1	2.464	
3400-04-1-L1	WHITMANS POND AT OUTLET ON ROBBINS BROOK	0.170	2.634
3400-04-1*	ROBBINS BROOK AT MOUTH ABOVE FIVEMILE RIVER INTO 3400-00-2-L8	0.369	3.003
3400-00-2-L9	UNNAMED POND AT OUTLET ON UNNAMED BROOK INTO 3400-00-2-L10	0.078	
3400-00-2-L10	UNNAMED POND AT OUTLET ON UNNAMED BROOK INTO 3400-00-2-L8	0.048	0.126
3400-00-2-L8	QUADDICK RESERVOIR (UPPER) AT OUTLET ON FIVEMILE RIVER	0.392	17.838
3400-05-1	UNNAMED BROOK AT MOUTH ABOVE FIVEMILE RIVER INTO 3400-00-2-L11	0.674	
3400-07-1-L1	CEDAR SWAMP POND AT OUTLET ON BRANDY BROOK	0.560	
3400-07-1-L2	WAKEFIELD POND AT OUTLET ON BRANDY BROOK	0.989	1.549
3400-07-1	BRANDY BROOK AT MOUTH ABOVE FIVEMILE RIVER INTO 3400-00-2-L12	1.238	2.787
3400-00-2-L11	QUADDICK RESERVOIR (MIDDLE) AT OUTLET ON FIVEMILE RIVER	1.515	22.814
3400-06-1	BLACKMORE BROOK AT MOUTH ABOVE FIVEMILE RIVER INTO 3400-00-2-L12	0.989	
3400-00-2-L12	QUADDICK RESERVOIR (LOWER) AT OUTLET ON FIVEMILE RIVER	0.512	24.315
3400-08-1	UNNAMED BROOK AT MOUTH ABOVE FIVEMILE RIVER INTO 3400-00-2-L13	0.740	
3400-00-2-L13	LOWER POND AT OUTLET ON FIVEMILE RIVER	0.106	25.161
3400-00-2-R1	FIVEMILE RIVER ABOVE MUNSON BROOK 3400-09-1	0.874	26.035
3400-09-1	MUNSON BROOK AT MOUTH ABOVE FIVEMILE RIVER	1.391	
3400-00-2-R2	FIVEMILE RIVER ABOVE UNNAMED BROOK 3400-10-1	0.134	27.560
3400-10-1	UNNAMED BROOK AT MOUTH ABOVE FIVEMILE RIVER	0.182	
3400-00-2-R3	FIVEMILE RIVER ABOVE UNNAMED BROOK 3400-11-1	0.064	27.806
3400-11-1	UNNAMED BROOK AT MOUTH ABOVE FIVEMILE RIVER	0.199	
3400-00-2-R4	FIVEMILE RIVER ABOVE MARY BROWN BROOK 3402-00-2-R1	0.011	28.016
3402	MARY BROWN BROOK		
3402-00-1-L1	WILBUR POND AT OUTLET ON MARY BROWN BROOK	0.794	
3402-00-1-L2	WASHINGTON LAKE AT OUTLET ON UNNAMED BROOK INTO 3402-00-1-L3	0.230	
3402-00-1-L3	BOWDISH RESERVOIR AT OUTLET ON MARY BROWN BROOK	2.153	3.177
3402-00-1-L4	CLARKVILLE POND AT OUTLET ON MARY BROWN BROOK	0.741	3.918
3402-00-1-L5	HAWKINS POND AT OUTLET ON MARY BROWN BROOK	0.163	4.081
3402-00-1-L6	UNNAMED POND AT OUTLET ON MARY BROWN BROOK	0.029	4.110
3402-01-1-L1	UNNAMED POND AT OUTLET ON KEACH BROOK	0.873	
3402-01-1	KEACH BROOK ABOVE UNNAMED BROOK 3402-02-1	0.135	1.008
3402-02-1	UNNAMED BROOK AT MOUTH ABOVE KEACH BROOK	0.573	
3402-03-1	UNNAMED BROOK AT MOUTH ABOVE KEACH BROOK INTO 3402-01-2-L2	0.560	
3402-01-2-L2	PECK POND AT OUTLET ON KEACH BROOK	0.519	2.660
3402-01-2-R1	KEACH BROOK AT MOUTH ABOVE MARY BROWN BROOK INTO 3402-00-1-L7	0.496	3.156

<u>DRAINAGE</u> <u>BASIN ID</u>	<u>DRAINAGE BASIN DESCRIPTION</u>	<u>BASIN</u> <u>AREA</u>	<u>TOTAL</u> <u>AREA</u>
3402-00-1-L7	MARY BROWN POND AT OUTLET ON MARY BROWN BROOK	0.895	8.161
3402-00-1*	MARY BROWN BROOK ABOVE UNNAMED BROOK 3402-04-1	0.311	8.472
3402-04-1	UNNAMED BROOK AT MOUTH ABOVE MARY BROWN BROOK	0.124	
3402-00-2-R1	MARY BROWN BROOK AT MOUTH ABOVE FIVEMILE RIVER	0.056	8.652
3400	FIVEMILE RIVER		(CONTINUED)
3400-00-3-R1	FIVEMILE RIVER ABOVE TORRY BROOK 3400-12-1	0.650	37.318
3400-12-1	TORRY BROOK AT MOUTH ABOVE FIVEMILE RIVER	0.695	
3400-00-3-R2	FIVEMILE RIVER ABOVE CADY BROOK 3403-00-2-R5	0.437	38.450
3403	CADY BROOK		
3403-00-1-L1	UNNAMED POND AT OUTLET ON SHADY OAK BROOK	2.367	
3403-00-1	SHADY OAK BROOK ABOVE UNNAMED BROOK 3403-01-1	0.096	2.463
3403-01-1-L1	WHITES POND AT OUTLET ON UNNAMED BROOK	1.101	
3403-01-1	UNNAMED BROOK AT MOUTH ABOVE SHADY OAK BROOK	0.085	1.186
3403-00-2-R1	SHADY OAK BROOK ABOVE UNNAMED BROOK 3403-02-1	0.593	4.242
3403-02-1	UNNAMED BROOK AT MOUTH ABOVE SHADY OAK BROOK	0.962	
3403-00-2-L2	GRIST MILL POND AT OUTLET ON SHAKY OAK BROOK	0.348	5.552
3403-00-2-R2	SHADY OAK BROOK ABOVE UNNAMED BROOK 3403-03-1	0.105	5.657
3403-03-1	UNNAMED BROOK AT MOUTH ABOVE SHADY OAK BROOK	0.278	
3403-00-2-R3	CADY BROOK ABOVE UNNAMED BROOK 3403-04-1	0.346	6.281
3403-04-1	UNNAMED BROOK AT MOUTH ABOVE CADY BROOK	0.600	
3403-00-2-R4	CADY BROOK ABOVE UNNAMED BROOK 3403-05-1	0.058	6.939
3403-05-1	UNNAMED BROOK AT MOUTH ABOVE CADY BROOK	1.201	
3403-00-2-L3	CADY POND AT OUTLET ON CADY BROOK	0.207	8.347
3403-00-2-R5	CADY BROOK AT MOUTH ABOVE FIVEMILE RIVER	0.144	8.491
3400	FIVEMILE RIVER		(CONTINUED)
3400-00-3-L14	UNNAMED POND AT OUTLET ON UNNAMED BROOK INTO 3400-00-3-R3	0.310	
3400-00-3-R3	FIVEMILE RIVER ABOVE UNNAMED BROOK 3400-13-2-R1	1.403	48.654
3400-13-1	UNNAMED BROOK ABOVE CONF UNNMD BK 3400-14-1 AND UNNMD BK 3400-15-1	0.492	
3400-14-1	UNNAMED BROOK AT MOUTH AT CONF OF UNNAMED BK ABOVE UNNAMED BK	0.430	
3400-15-1	UNNAMED BROOK AT MOUTH AT CONF OF UNNAMED BK ABOVE UNNAMED BK	0.846	
3400-13-2-R1	UNNAMED BROOK AT MOUTH ABOVE FIVEMILE RIVER	0.002	1.770
3400-00-3-L15	UNNAMED POND AT OUTLET ON FIVEMILE RIVER	0.665	51.089
3400-00-3-R4	FIVEMILE RIVER ABOVE UNNAMED BROOK 3400-16-1	0.149	51.238
3400-16-1-L1	UNNAMED POND AT OUTLET ON UNNAMED BROOK	0.560	
3400-16-1	UNNAMED BROOK AT MOUTH ABOVE FIVEMILE RIVER	0.251	0.811
3400-00-3-L16	UNNAMED POND AT OUTLET ON FIVEMILE RIVER	0.594	52.643
3400-00-3-R5	FIVEMILE RIVER ABOVE UNNAMED BROOK 3400-17-2-R1	0.473	53.116

<u>DRAINAGE BASIN ID</u>	<u>DRAINAGE BASIN DESCRIPTION</u>	<u>BASIN AREA</u>	<u>TOTAL AREA</u>
3400-17-1-L1	UNNAMED POND AT OUTLET ON UNNAMED BROOK	1.164	
3400-17-1	UNNAMED BROOK ABOVE UNNAMED BROOK 3400-18-1	0.030	1.194
3400-18-1	UNNAMED BROOK AT MOUTH ABOVE UNNAMED BROOK 3400-17-2-R1	0.492	
3400-17-2-R1	UNNAMED BROOK AT MOUTH ABOVE FIVEMILE RIVER	0.004	1.690
3400-00-3-R6	FIVEMILE RIVER ABOVE ATTAWAUGAN BROOK 3400-19-1	0.437	55.243
3400-19-1-L1	WHEATONS POND AT OUTLET ON ATTAWAUGAN BROOK	0.150	
3400-19-1	ATTAWAUGAN BROOK AT MOUTH ABOVE FIVEMILE RIVER	0.808	0.958
3400-00-3-R7	FIVEMILE RIVER ABOVE DAYVILLE BROOK 3400-20-1	1.979	58.180
3400-20-1	DAYVILLE BROOK AT MOUTH ABOVE FIVEMILE RIVER	0.722	
3400-00-3-R8	FIVEMILE RIVER ABOVE WHETSTONE BROOK 3404-00-3-R2	0.003	58.905
3404	WHETSTONE BROOK		
3404-00-1-L1	EDDY PRAY RESERVOIR AT OUTLET ON WHETSTONE BROOK	0.831	
3404-01-1-L1	KILLINGY POND AT OUTLET ON UNNAMED BROOK	1.323	
3404-01-1	UNNAMED BROOK AT MOUTH ABOVE WHETSTONE BROOK INTO 3404-00-1-L2	0.246	1.569
3404-02-1-L1	ALVIA CHASE RESERVOIR AT OUTLET ON UNNAMED BROOK	1.322	
3404-02-1	UNNAMED BROOK AT MOUTH ABOVE WHETSTONE BROOK INTO 3404-00-1-L2	0.005	1.327
3404-00-1-L2	MIDDLE RESERVOIR AT OUTLET ON WHETSTONE BROOK	0.826	4.553
3404-00-1-L3	BOG MEADOW RESERVOIR AT OUTLET ON WHETSTONE BROOK	0.437	4.990
3404-00-1-L4	ACME POND AT OUTLET ON WHETSTONE BROOK	0.101	5.091
3404-00-1-L5	UNNAMED POND AT OUTLET ON WHETSTONE BROOK	0.585	5.676
3404-03-1-L1	CHASE RESERVOIR AT OUTLET ON UNNAMED BROOK	1.311	
3404-03-1-L2	UNNAMED POND AT OUTLET ON UNNAMED BROOK	0.066	1.377
3404-03-1	UNNAMED BROOK AT MOUTH ABOVE WHETSTONE BROOK INTO 3404-00-1-L6	0.028	1.405
3404-00-1-L6	UNNAMED POND AT OUTLET ON WHETSTONE BROOK	0.238	7.319
3404-00-1*	WHETSTONE BROOK ABOVE MASHENTUCK BROOK 3404-04-3-R1	0.185	7.504
3404-04-1-L1	UNNAMED POND AT OUTLET ON MASHENTUCK BROOK	0.325	
3404-04-1-L2	UNNAMED POND AT OUTLET ON UNNAMED BROOK INTO 3404-04-1	0.129	
3404-04-1	MASHENTUCK BROOK ABOVE UNNAMED BROOK 3404-05-1	1.083	1.537
3404-05-1	UNNAMED BROOK AT MOUTH ABOVE MASHENTUCK BROOK	0.586	
3404-04-2-R1	MASHENTUCK BROOK AB CONF SLATER BK 3404-06-2-R1 AND UNMD BK 3404-08	0.251	2.374
3404-06-1	SLATER BROOK ABOVE UNNAMED BROOK 3404-07-1	0.590	
3404-07-1	UNNAMED BROOK AT MOUTH ABOVE SLATER BROOK	0.540	
3404-06-2-R1	SLATER BROOK AT MOUTH AT CONF OF UNNAMED BK ABOVE MASHENTUCK BK	0.149	1.279
3404-08-1	UNNAMED BROOK AT MOUTH AT CONF OF SLATER BK ABOVE MASHENTUCK BK	0.325	
3404-04-3-R1	MASHENTUCK BROOK AT MOUTH ABOVE WHETSTONE BROOK	0.263	4.241
3404-00-3-L7	CRYSTAL POND AT OUTLET ON UNNAMED BROOK INTO 3404-00-3-R1	0.366	
3404-00-3-R1	WHETSTONE BROOK ABOVE WARREN BROOK 3404-09-1	0.137	12.248
3404-09-1	WARREN BROOK AT MOUTH ABOVE WHETSTONE BROOK	0.961	
3404-00-3-R2	WHETSTONE BROOK AT MOUTH ABOVE FIVEMILE RIVER	0.932	14.141
3400	FIVEMILE RIVER		

(CONTINUED)

<u>DRAINAGE</u> <u>BASIN ID</u>	<u>DRAINAGE BASIN DESCRIPTION</u>	<u>BASIN</u> <u>AREA</u>	<u>TOTAL</u> <u>AREA</u>
3400-00-4-L17	FIVEMILE POND AT OUTLET ON FIVEMILE RIVER	3.291	76.337
3400-00-4-R1	FIVEMILE RIVER AT MOUTH ABOVE QUINEBAUG RIVER	0.035	76.372
37	QUINEBAUG RIVER - REGIONAL BASIN		(CONTINUED)
3700	QUINEBAUG RIVER		(CONTINUED)
3700-00-5+R4	QUINEBAUG RIVER ABOVE FALL BROOK 3700-25-2-R1	1.104	457.432
3700-25-1-L1	UNNAMED POND AT OUTLET ON FALL BROOK	1.212	
3700-25-1	FALL BROOK ABOVE HALF HILL BROOK 3700-26-1	0.088	1.300
3700-26-1-L1	ROSE POND AT OUTLET ON HALF HILL BROOK	0.768	
3700-26-1-L2	UNNAMED POND AT OUTLET ON HALF HILL BROOK	0.061	0.829
3700-26-1	HALF HILL BROOK AT MOUTH ABOVE FALL BROOK	0.388	1.217
3700-25-2-R1	FALL BROOK AT MOUTH ABOVE QUINEBAUG RIVER	0.542	3.059
3700-00-5+R5	QUINEBAUG RIVER ABOVE UNNAMED BROOK 3700-27-1	0.490	460.981
3700-27-1	UNNAMED BROOK AT MOUTH ABOVE QUINEBAUG RIVER	0.631	
3700-00-5+R6	QUINEBAUG RIVER ABOVE QUANDOCK BROOK 3700-28-1	1.263	462.875
3700-28-1-L1	QUINEBAUG POND AT OUTLET ON QUANDOCK BROOK	1.258	
3700-28-1-L2	UNNAMED POND AT OUTLET ON QUANDOCK BROOK	1.915	3.173
3700-28-1-L3	UNNAMED POND AT OUTLET ON QUANDOCK BROOK	0.384	3.557
3700-28-1	QUANDOCK BROOK AT MOUTH ABOVE QUINEBAUG RIVER	0.096	3.653
3700-00-5+R7	QUINEBAUG RIVER ABOVE PINE BROOK 3700-29-1	0.417	466.945
3700-29-1	PINE BROOK AT MOUTH ABOVE QUINEBAUG RIVER	1.049	
3700-00-5+L3	WAUREGAN POND AT OUTLET ON QUINEBAUG RIVER	1.155	469.149
3700-00-5+R8	QUINEBAUG RIVER ABOVE UNNAMED BROOK 3700-30-1	1.432	470.581
3700-30-1	UNNAMED BROOK AT MOUTH ABOVE QUINEBAUG RIVER	0.191	
3700-00-5+R9	QUINEBAUG RIVER ABOVE MOOSUP RIVER 3500-00-3-R6	0.070	470.842
35	MOOSUP RIVER - REGIONAL BASIN		
3500	MOOSUP RIVER		
3500-00-1	MOOSUP RIVER ABOVE ROARING BROOK 3500-01-2-R1	25.305	
3500-01-1	ROARING BROOK ABOVE UNNAMED BROOK 3500-02-1	5.625	
3500-02-1	UNNAMED BROOK AT MOUTH ABOVE ROARING BROOK	0.671	
3500-01-2-R1	ROARING BROOK AT MOUTH ABOVE MOOSUP RIVER	0.362	6.658
3500-00-2-R1	MOOSUP RIVER ABOVE UNNAMED BROOK 3500-03-1	0.056	32.019
3500-03-1-L1	CARBUNCLE POND AT OUTLET ON UNNAMED BROOK	1.720	
3500-03-1	UNNAMED BROOK AT MOUTH ABOVE MOOSUP RIVER	0.073	1.793
3500-00-2-R2	MOOSUP RIVER ABOVE CONN-RI STATE LINE	0.613	34.425
3500-00-2-R2	MOOSUP RIVER ABOVE VAUGHN BROOK 3500-04-1	0.571	34.996
3500-04-1	VAUGHN BROOK AT MOUTH ABOVE MOOSUP RIVER	1.844	

<u>DRAINAGE</u> <u>BASIN ID</u>	<u>DRAINAGE BASIN DESCRIPTION</u>	<u>BASIN</u> <u>AREA</u>	<u>TOTAL</u> <u>AREA</u>
3500-00-2-L1	ONECO POND AT OUTLET ON MOOSUP RIVER	0.340	37.180
3500-00-2-R3	MOOSUP RIVER ABOVE CROOKED BROOK 3500-05-1	0.121	37.301
3500-05-1	CROOKED BROOK AT MOUTH ABOVE MOOSUP RIVER	1.065	
3500-00-2-R4	MOOSUP RIVER ABOVE CEDAR SWAMP BROOK 3500-06-1	0.421	38.787
3500-06-1	CEDAR SWAMP BROOK AT MOUTH ABOVE MOOSUP RIVER	2.752	
3500-00-2-R5	MOOSUP RIVER ABOVE UNNAMED BROOK 3500-07-1	0.131	41.670
3500-07-1	UNNAMED BROOK AT MOUTH ABOVE MOOSUP RIVER	0.508	
3500-00-2-L2	STERLING POND AT OUTLET ON MOOSUP RIVER	0.610	42.788
3500-00-2-R6	MOOSUP RIVER ABOVE UNNAMED BROOK 3500-08-1	0.509	43.297
3500-08-1	UNNAMED BROOK AT MOUTH ABOVE MOOSUP RIVER	0.727	
3500-00-2-R7	MOOSUP RIVER ABOVE QUANDUCK BROOK 3501-00-2-R9	0.312	44.336
3501	QUADUCK BROOK		
3501-00-1	QUANDUCK BROOK ABOVE UNNAMED BROOK 3501-01-1	0.374	
3501-01-1-L1	UNNAMED POND AT OUTLET ON UNNAMED BROOK	0.290	
3501-01-1	UNNAMED BROOK AT MOUTH ABOVE QUANDUCK BROOK	0.222	0.512
3501-00-2-L1	SMITH POND AT OUTLET ON QUANDUCK BROOK	0.851	1.737
3501-00-2-R1	QUANDUCK BROOK ABOVE UNNAMED BROOK 3501-02-1	1.688	3.425
3501-02-1	UNNAMED BROOK AT MOUTH ABOVE QUANDUCK BROOK	0.460	
3501-00-2-R2	QUANDUCK BROOK ABOVE SALISBURY BROOK 3501-03-1	0.191	4.076
3501-03-1	SALISBURY BROOK AT MOUTH ABOVE QUANDUCK BROOK	1.176	
3501-00-2-R3	QUANDUCK BROOK ABOVE UNNAMED BROOK 3501-04-1	1.041	6.293
3501-04-1	UNNAMED BROOK AT MOUTH ABOVE QUANDUCK BROOK	0.540	
3501-00-2-R4	QUANDUCK BROOK ABOVE UNNAMED BROOK 3501-05-1	0.447	7.280
3501-05-1	UNNAMED BROOK AT MOUTH ABOVE QUANDUCK BROOK	0.766	
3501-06-1	ROUNDS BROOK AT MOUTH ABOVE QUANDUCK BROOK INTO 3501-00-2-L2	1.347	
3501-00-2-L2	UNNAMED POND AT OUTLET ON QUANDUCK BROOK	0.285	9.678
3501-00-2-R5	QUANDUCK BROOK ABOVE TITUS BROOK 3501-07-1	0.025	9.703
3501-07-1	TITUS BROOK AT MOUTH ABOVE QUANDUCK BROOK	1.139	
3501-00-2-R6	QUANDUCK BROOK ABOVE UNNAMED BROOK 3501-08-1	5.525	16.367
3501-08-1	UNNAMED BROOK AT MOUTH ABOVE QUANDUCK BROOK	0.461	
3501-00-2-R7	QUANDUCK BROOK ABOVE BROWNS BROOK 3501-09-1	1.655	18.483
3501-09-1	BROWNS BROOK AT MOUTH ABOVE QUANDUCK BROOK	0.463	
3501-00-2-R8	QUANDUCK BROOK ABOVE UNNAMED BROOK 3501-10-1	0.207	19.153
3501-10-1	UNNAMED BROOK AT MOUTH ABOVE QUANDUCK BROOK	0.377	
3501-00-2-R9	QUANDUCK BROOK AT MOUTH ABOVE MOOSUP RIVER	0.068	19.598
3500	MOOSUP RIVER		(CONTINUED)
3500-00-3-R1	MOOSUP RIVER ABOVE SNAKE MEADOW BROOK 3502-00-3-R5	0.238	64.172
3502	SNAKE MEADOW BROOK		

<u>DRAINAGE</u> <u>Basin ID</u>	<u>DRAINAGE BASIN DESCRIPTION</u>	<u>BASIN</u> <u>Area</u>	<u>TOTAL</u> <u>Area</u>
3502-00-1	SNAKE MEADOW BROOK ABOVE UNNAMED BROOK 3502-01-1	0.524	
3502-01-1	UNNAMED BROOK AT MOUTH ABOVE SNAKE MEADOW BROOK	0.456	
3502-00-2-L1	TETREAUULT POND AT OUTLET ON SNAKE MEADOW BROOK	0.617	1.597
3502-00-2-R1	SNAKE MEADOW BROOK ABOVE PHILLIPS BROOK 3502-02-2-R1	0.129	1.726
3502-02-1	PHILLIPS BROOK ABOVE UNNAMED BROOK 3502-03-1	0.479	
3502-03-1	UNNAMED BROOK AT MOUTH ABOVE PHILLIPS BROOK	0.852	
3502-02-2-R1	PHILLIPS BROOK AT MOUTH ABOVE SNAKE MEADOW BROOK	0.003	1.334
3502-00-3-R1	SNAKE MEADOW BROOK ABOVE UNNAMED BROOK 3502-04-1	0.938	3.998
3502-04-1	UNNAMED BROOK AT MOUTH ABOVE SNAKE MEADOW BROOK	0.736	
3502-00-3-L2	SNAKE MEADOW POND AT OUTLET ON SNAKE MEADOW BROOK	0.628	5.362
3502-00-3-R2	SNAKE MEADOW BROOK ABOVE TENNANT BROOK 3502-05-1	0.004	5.366
3502-05-1	TENNANT BROOK AT MOUTH ABOVE SNAKE MEADOW BROOK	0.823	
3502-00-3-R3	SNAKE MEADOW BROOK ABOVE WOOD BROOK 3502-06-1	0.993	7.182
3502-06-1	WOOD BROOK AT MOUTH ABOVE SNAKE MEADOW BROOK	0.975	
3502-00-3-R4	SNAKE MEADOW BROOK ABOVE TYLER BROOK 3502-07-1	0.914	9.071
3502-07-1-L1	MOOSUP POND AT OUTLET ON TYLER BROOK	1.134	
3502-07-1	TYLER BROOK AT MOUTH ABOVE SNAKE MEADOW BROOK	0.083	1.217
3502-00-3-R5	SNAKE MEADOW BROOK AT MOUTH ABOVE MOOSUP RIVER	0.513	10.801
3500	MOOSUP RIVER		(CONTINUED)
3500-00-3-L3	UNNAMED POND AT OUTLET ON MOOSUP RIVER	0.430	75.403
3500-00-3-R2	MOOSUP RIVER ABOVE UNNAMED BROOK 3500-09-1	0.829	76.232
3500-09-1	UNNAMED BROOK AT MOUTH ABOVE MOOSUP RIVER	0.664	
3500-00-3-R3	MOOSUP RIVER ABOVE EKONK BROOK 3503-00-2-R1	0.527	77.423
3503	EKONK BROOK		
3503-00-1-L2	UNNAMED POND AT OUTLET ON EKONK BROOK	0.256	
3503-00-1-L1	UNNAMED POND AT OUTLET ON UNNAMED BROOK INTO 3503-00-1	0.383	
3503-00-1	EKONK BROOK ABOVE UNNAMED BROOK 3503-01-1	3.033	3.672
3503-01-1	UNNAMED BROOK AT MOUTH ABOVE EKONK BROOK	0.300	
3503-00-2-R1	EKONK BROOK AT MOUTH ABOVE MOOSUP RIVER	1.356	5.328
3500	MOOSUP RIVER		(CONTINUED)
3500-00-3-R4	MOOSUP RIVER ABOVE APPLE TREE MEADOW BROOK 3500-10-1	1.212	83.963
3500-10-1	APPLE TREE MEADOW BROOK AT MOUTH ABOVE MOOSUP RIVER	2.117	
3500-00-3-R5	MOOSUP RIVER ABOVE ANGELL BROOK 3500-11-1	0.531	86.611
3500-11-1	ANGELL BROOK AT MOUTH ABOVE MOOSUP RIVER	1.355	
3500-00-3-R6	MOOSUP RIVER AT MOUTH ABOVE QUINEBAUG RIVER	1.124	89.090

<u>DRAINAGE</u> <u>BASIN ID</u>	<u>DRAINAGE BASIN DESCRIPTION</u>	<u>BASIN</u> <u>AREA</u>	<u>TOTAL</u> <u>AREA</u>
37	QUINEBAUG RIVER - REGIONAL BASIN		(CONTINUED)
3700	QUINEBAUG RIVER		(CONTINUED)
3700-00-5+R10	QUINEBAUG RIVER ABOVE SUGAR BROOK 3700-31-2-R1	0.279	560.211
3700-31-1-L1	UNNAMED POND AT OUTLET ON SUGAR BROOK	1.173	
3700-31-1	SUGAR BROOK ABOVE UNNAMED BROOK 3700-32-1	0.567	1.740
3700-32-1	UNNAMED BROOK AT MOUTH ABOVE SUGAR BROOK	0.497	
3700-31-2-R1	SUGAR BROOK AT MOUTH ABOVE QUINEBAUG RIVER	0.979	3.216
3700-00-5+R11	QUINEBAUG RIVER ABOVE BLACKWELL RIVER 3711-00-3-R1	0.129	563.556
3711	BLACKWELL BROOK		
3711-00-1-L1	UNNAMED POND AT OUTLET ON UNNAMED BROOK INTO 3711-00-1	0.017	
3711-00-1	BLACKWELL BROOK ABOVE WADE BROOK 3711-01-1	2.138	2.155
3711-01-1	WADE BROOK AT MOUTH ABOVE BLACKWELL BROOK	1.452	
3711-00-2-R1	BLACKWELL BROOK ABOVE ELLIOTT'S BROOK 3711-02-1	0.191	3.798
3711-02-1	ELLIOTT'S BROOK AT MOUTH ABOVE BLACKWELL BROOK	0.564	
3711-00-2-L2	BAKER POND AT OUTLET ON BLACKWELL BROOK	0.017	4.379
3711-00-2-R2	BLACKWELL BROOK ABOVE HARRIS BROOK 3711-03-1	0.966	5.345
3711-03-1	HARRIS BROOK AT MOUTH ABOVE BLACKWELL BROOK	0.663	
3711-00-2-R3	BLACKWELL BROOK ABOVE SANDY BROOK 3711-04-1	1.188	7.196
3711-04-1	SANDY BROOK AT MOUTH ABOVE BLACKWELL BROOK	1.652	
3711-00-2-R4	BLACKWELL BROOK ABOVE BUSH HILL BROOK 3711-05-1	0.626	9.474
3711-05-1-L1	UNNAMED POND AT OUTLET ON BUSH HILL BROOK	0.914	
3711-05-1	BUSH HILL BROOK AT MOUTH ABOVE BLACKWELL BROOK	0.729	1.643
3711-00-2-R5	BLACKWELL BROOK ABOVE TANNER BROOK 3711-06-1	0.678	11.795
3711-06-1-L1	UNNAMED POND AT OUTLET ON TANNER BROOK	0.033	
3711-06-1	TANNER BROOK AT MOUTH ABOVE BLACKWELL BROOK	0.915	0.948
3711-00-2-R6	BLACKWELL BROOK ABOVE STONY BROOK 3711-07-1	0.051	12.794
3711-07-1	STONY BROOK AT MOUTH ABOVE BLACKWELL BROOK	2.613	
3711-00-2-R7	BLACKWELL BROOK ABOVE UNNAMED BROOK 3711-08-1	0.479	15.886
3711-08-1	UNNAMED BROOK AT MOUTH ABOVE BLACKWELL BROOK	0.825	
3711-00-2-R8	BLACKWELL BROOK ABOVE CREAMERY BROOK 3711-09-1	0.316	17.027
3711-09-1-L1	UNNAMED POND AT OUTLET ON CREAMERY BROOK	1.860	
3711-09-1	CREAMERY BROOK AT MOUTH ABOVE BLACKWELL BROOK	0.777	2.637
3711-00-2-R9	BLACKWELL BROOK ABOVE COLD SPRING BROOK 3711-10-1	1.001	20.665
3711-10-1	COLD SPRING BROOK AT MOUTH ABOVE BLACKWELL BROOK	0.931	
3711-00-2-R10	BLACKWELL BROOK ABOVE TATNIC BROOK 3711-11-2-R1	1.129	22.725
3711-11-1-L1	UNNAMED POND AT OUTLET ON TATNIC BROOK	1.628	
3711-11-1-L2	UNNAMED POND AT OUTLET ON TATNIC BROOK	1.927	3.555
3711-11-1	TATNIC BROOK ABOVE UNNAMED BROOK 3711-12-1	0.720	4.275
3711-12-1	UNNAMED BROOK AT MOUTH ABOVE TATNIC BROOK	0.468	

<u>DRAINAGE</u> <u>BASIN_ID</u>	<u>DRAINAGE BASIN DESCRIPTION</u>	<u>BASIN</u> <u>AREA</u>	<u>TOTAL</u> <u>AREA</u>
3711-11-2-R1	TATNIC BROOK AT MOUTH ABOVE BLACKWELL BROOK	0.006	4.749
3711-00-3-R1	BLACKWELL BROOK AT MOUTH ABOVE QUINEBAUG RIVER INTO 3700-00-5+R11	0.670	28.144
3700	QUINEBAUG RIVER		(CONTINUED)
3700-00-5+R12	QUINEBAUG RIVER ABOVE UNNAMED BROOK 3700-33-1	1.187	592.887
3700-33-1	UNNAMED BROOK AT MOUTH ABOVE QUINEBAUG RIVER	0.822	
3700-00-5+R13	QUINEBAUG RIVER ABOVE PALMER BROOK 3700-34-2-R1	0.299	594.008
3700-34-1	PALMER BROOK ABOVE UNNAMED BROOK 3700-35-1	0.303	
3700-35-1	UNNAMED BROOK AT MOUTH ABOVE PALMER BROOK	0.397	
3700-34-2-R1	PALMER BROOK AT MOUTH ABOVE QUINEBAUG RIVE	0.011	0.711
3700-00-5+R14	QUINEBAUG RIVER ABOVE MILL BROOK 3713-00-3-R2	1.719	596.438
3713	MILL BROOK		
3713-00-1	MILL BROOK ABOVE RESERVOIR BROOK 3713-01-1	1.995	
3713-01-1-L1	STONE HILL RESERVOIR AT OUTLET ON RESERVOIR BROOK	0.598	
3713-01-1	RESERVOIR BROOK AT MOUTH ABOVE MILL BROOK	0.766	1.364
3713-00-2-R1	MILL BROOK ABOVE UNNAMED BROOK 3713-02-1	0.079	3.438
3713-02-1	UNNAMED BROOK AT MOUTH ABOVE MILL BROOK	0.523	
3713-00-2-R2	MILL BROOK ABOVE LATHROP BROOK 3713-03-2-R2	1.709	5.670
3713-03-1	LATHROP BROOK ABOVE UNNAMED BROOK 3713-04-1	0.820	
3713-04-1	UNNAMED BROOK ABOVE UNNAMED BROOK 3713-05-1	0.463	
3713-05-1	UNNAMED BROOK AT MOUTH ABOVE UNNAMED BROOK	0.359	
3713-04-2-R1	UNNAMED BROOK AT MOUTH ABOVE LATHROP BROOK	0.247	1.069
3713-03-2-R1	LATHROP BROOK AT MOUTH ABOVE MILL BROOK	1.299	3.188
3713-00-3-R1	MILL BROOK ABOVE FRY BROOK 3712-00-2-R2	0.292	9.150
3712	FRY BROOK		
3712-00-1	FRY BROOK ABOVE UNNAMED BROOK 3712-01-1	0.506	
3712-01-1	UNNAMED BROOK AT MOUTH ABOVE FRY BROOK	0.595	
3712-00-2-L1	EVANS POND AT OUTLET ON FRY BROOK	1.899	3.000
3712-00-2-R1	FRY BROOK ABOVE HORSE BROOK 3712-02-1	0.109	3.109
3712-02-1	HORSE BROOK AT MOUTH ABOVE FRY BROOK	3.403	
3712-00-2-R2	FRY BROOK AT MOUTH ABOVE MILL BROOK	0.078	6.590
3713	MILL BROOK		(CONTINUED)
3713-00-3-L1	PACKERS POND AT OUTLET ON MILL BROOK	1.939	17.679
3713-00-3-R2	MILL BROOK AT MOUTH ABOVE QUINEBAUG RIVER	0.117	17.796
3700	QUINEBAUG RIVER		(CONTINUED)

<u>DRAINAGE</u> <u>BASIN ID</u>	<u>DRAINAGE BASIN DESCRIPTION</u>	<u>BASIN</u> <u>AREA</u>	<u>TOTAL</u> <u>AREA</u>
3700-00-5+R15	QUINEBAUG RIVER ABOVE KITT BROOK 3714-00-3-R2	0.296	614.530
3714	KITT BROOK		
3714-00-1	KITT BROOK ABOVE COFFEY BROOK 3714-01-1	0.720	
3714-01-1-L1	WRIGHT POND AT OUTLET ON COFFEY BROOK	1.881	
3714-01-1	COFFEY BROOK AT MOUTH ABOVE KITT BROOK	0.076	1.957
3714-00-2-R1	KITT BROOK ABOVE DARBY BROOK 3714-02-1	2.043	4.720
3714-02-1	DARBY BROOK AT MOUTH ABOVE KITT BROOK	1.031	
3714-00-2-R2	KITT BROOK ABOVE BENNETT BROOK 3714-03-2-R1	0.245	5.996
3714-03-1	BENNETT BROOK ABOVE UNNAMED BROOK 3714-04-1	2.080	
3714-04-1	UNNAMED BROOK AT MOUTH ABOVE BENNETT BROOK	0.778	
3714-03-2-R1	BENNETT BROOK AT MOUTH ABOVE KITT BROOK	0.088	2.946
3714-00-3-R1	KITT BROOK ABOVE UNNAMED BROOK 3714-05-1	0.873	9.815
3714-05-1	UNNAMED BROOK AT MOUTH ABOVE KITT BROOK	0.152	
3714-00-3-L1	BENNETT POND AT OUTLET ON UNNAMED BROOK INTO 3714-00-3-L2	0.405	
3714-06-1	MUDDY BROOK AT MOUTH ABOVE KITT BROOK INTO 3714-00-3-L2	0.749	
3714-00-3-L2	UNNAMED POND AT OUTLET ON KITT BROOK	0.555	11.676
3714-00-3-R2	KITT BROOK AT MOUTH ABOVE QUINEBAUG RIVER	0.787	12.463
3700	QUINEBAUG RIVER		(CONTINUED)
3700-00-5+R16	QUINEBAUG RIVER ABOVE UNNAMED BROOK 3700-36-1	0.492	627.485
3700-36-1	UNNAMED BROOK AT MOUTH ABOVE QUINEBAUG RIVER	1.430	
3700-00-5+R17	QUINEBAUG RIVER ABOVE CONE BROOK 3700-37-1	0.271	629.186
3700-37-1	CONE BROOK AT MOUTH ABOVE QUINEBAUG RIVER	1.045	
3715	CORY BROOK		
3715-00-1	CORY BROOK ABOVE UNNAMED BROOK 3715-01-1	1.750	
3715-01-1	UNNAMED BROOK AT MOUTH ABOVE CORY BROOK	0.179	
3715-00-2-R1	CORY BROOK ABOVE UNNAMED BROOK 3715-02-1	0.037	1.966
3715-02-1	UNNAMED BROOK AT MOUTH ABOVE CORY BROOK	0.500	
3715-00-2-R2	CORY BROOK ABOVE UNNAMED BROOK 3715-03-1	0.042	2.508
3715-03-1	UNNAMED BROOK AT MOUTH ABOVE CORY BROOK	0.745	
3715-00-2-R3	CORY BROOK ABOVE BATES BROOK 3715-04-1	0.854	4.107
3715-04-1-L1	BATES POND AT OUTLET ON BATES BROOK	0.344	
3715-04-1	BATES BROOK AT MOUTH ABOVE CORY BROOK	0.452	0.796
3715-00-2-R4	CORY BROOK ABOVE UNNAMED BROOK 3715-05-1	0.189	5.092
3715-05-1	UNNAMED BROOK AT MOUTH ABOVE CORY BROOK	0.606	
3715-00-2-L1	UNNAMED POND AT OUTLET ON CORY BROOK	1.451	7.149
3715-00-2-R5	CORY BROOK AT MOUTH ABOVE QUINEBAUG RIVER INTO 3700-00-5+L4	0.628	7.777

<u>DRAINAGE</u> <u>BASIN ID</u>	<u>DRAINAGE BASIN DESCRIPTION</u>	<u>BASIN</u> <u>AREA</u>	<u>TOTAL</u> <u>AREA</u>
3700	QUINEBAUG RIVER		
(CONTINUED)			
3700-38-1	UNNAMED BROOK AT MOUTH ABOVE QUINEBAUG RIVER INTO 3700-00-5+L4	0.436	
3700-39-1	HAVEY BROOK AT MOUTH ABOVE UNNAMED BROOK INTO 3700-40-1-L1	3.570	
3700-40-1-L1	CLAYVILLE POND AT OUTLET ON UNNAMED BROOK	0.806	4.376
3700-40-1*	UNNAMED BROOK AT MOUTH ABOVE QUINEBAUG RIVER INTO 3700-00-5+L4	0.073	4.449
3700-00-5+L4	ASPINOOK POND AT OUTLET ON QUINEBAUG RIVER	2.677	645.570
3700-00-5+R18	QUINEBAUG RIVER ABOVE UNNAMED BROOK 3700-41-1	0.251	645.821
3700-41-1	UNNAMED BROOK AT MOUTH ABOVE QUINEBAUG RIVER	1.119	
3700-00-5+R19	QUINEBAUG RIVER ABOVE PACHAUG RIVER 3600-00-3-R3	0.235	647.175
36	PATCHAUG RIVER - REGIONAL BASIN		
3600	PATCHAUG RIVER		
3600-01-1	UNNAMED BROOK AT MOUTH ABOVE PACHAUG RIVER INTO 3600-00-1-L1	0.572	
3600-02-1	UNNAMED BROOK AT MOUTH ABOVE PACHAUG RIVER INTO 3600-00-1-L1	1.031	
3600-00-1-L1	BEACH POND AT OUTLET ON PACHAUG RIVER	3.091	4.694
3600-00-1*	PACHAUG RIVER ABOVE UNNAMED BROOK 3600-03-1	0.036	4.730
3600-03-1	UNNAMED BROOK AT MOUTH ABOVE PACHAUG RIVER	0.715	
3600-00-2-R1	PACHAUG RIVER ABOVE BLIVEN BROOK 3600-04-1	0.037	5.482
3600-04-1	BLIVEN BROOK AT MOUTH ABOVE PACHAUG RIVER	0.911	
3600-00-2-L2	UNNAMED POND AT OUTLET ON PACHAUG RIVER	0.594	6.987
3600-00-2-R2	PACHAUG RIVER ABOVE GREAT MEADOW BROOK 3601-00-2-R2	0.162	7.149
3601	GREAT MEADOW BROOK		
3601-00-1-L1	DAWLEY POND AT OUTLET ON GREAT MEADOW BROOK	1.016	
3601-00-1-L2	UNNAMED POND AT OUTLET ON GREAT MEADOW BROOK	1.433	2.449
3601-00-1	GREAT MEADOW BROOK ABOVE UNNAMED BROOK 3601-01-1	0.242	2.691
3601-01-1	UNNAMED BROOK AT MOUTH ABOVE GREAT MEADOW BROOK	0.777	
3601-00-2-R1	GREAT MEADOW BROOK ABOVE UNNAMED BROOK 3601-02-1	0.078	3.546
3601-02-1-L1	UNNAMED POND AT OUTLET ON UNNAMED BROOK	0.166	
3601-02-1	UNNAMED BROOK AT MOUTH ABOVE GREAT MEADOW BROOK	0.111	0.277
3601-00-2-L3	MASON GRAY POND AT OUTLET ON GREAT MEADOW BROOK	1.706	5.529
3601-00-2-R2	GREAT MEADOW BROOK AT MOUTH ABOVE PACHAUG RIVER	0.782	6.311
3602	MOUNT MISERY BROOK		
3602-00-1-L1	UNNAMED POND AT OUTLET ON MOUNT MISERY BROOK	1.120	
3602-00-1	MOUNT MISERY BROOK ABOVE LOWDEN BROOK 3602-01-2-R1	3.396	4.516
3602-01-1	LOWDEN BROOK ABOVE UNNAMED BROOK 3602-02-1	0.980	

<u>DRAINAGE</u> <u>BASIN ID</u>	<u>DRAINAGE BASIN DESCRIPTION</u>	<u>BASIN</u> <u>AREA</u>	<u>TOTAL</u> <u>AREA</u>
3602-02-1-L1	UNNAMED POND AT OUTLET ON UNNAMED BROOK	0.680	
3602-02-1	UNNAMED BROOK AT MOUTH ABOVE LOWDEN BROOK	0.009	0.689
3602-01-2-R1	LOWDEN BROOK AT MOUTH ABOVE MOUNT MISERY BROOK	0.748	2.417
3602-00-2-R1	MOUNT MISERY BROOK AT MOUTH ABOVE PACHAUG RIVER INTO 3600-00-3-L3	1.592	8.525
3603	DENISON BROOK		
3603-00-1	DENISON BROOK ABOVE UNNAMED BROOK 3603-01-1	0.260	
3603-01-1	UNNAMED BROOK AT MOUTH ABOVE DENISON BROOK	0.499	
3603-00-2-R1	DENISON BROOK ABOVE UNNAMED BROOK 3603-02-1	1.291	2.050
3603-02-1	UNNAMED BROOK AT MOUTH ABOVE DENISON BROOK	1.445	
3603-00-2-R2	DENISON BROOK AT MOUTH ABOVE PACHAUG RIVER INTO 3600-00-3-L4	0.519	4.014
3600	PACHAUG RIVER (CONTINUED)		
3600-00-3-L3	BEACHDALE POND AT OUTLET ON PACHAUG RIVER	2.112	28.111
3600-00-3-L4	SAWMILL POND AT OUTLET ON PACHAUG RIVER	0.695	28.806
3600-05-1-L1	UNNAMED POND AT OUTLET ON UNNAMED BROOK	0.277	
3600-05-1-L2	UNNAMED POND AT OUTLET ON UNNAMED BROOK	0.752	1.029
3600-05-1	UNNAMED BROOK AT MOUTH ABOVE PACHAUG RIVER INTO 3600-00-3-L5	0.014	1.043
3600-00-3-L5	DOANEVILLE POND AT OUTLET ON PACHAUG RIVER	0.410	30.259
3604	MYRON KINNEY BROOK		
3604-00-1	MYRON KINNEY BROOK ABOVE KOISTENEN BROOK 3604-01-1	0.656	
3604-01-1-L1	UNNAMED POND AT OUTLET ON KOISTENEN BROOK	0.839	
3604-01-1	KOISTENEN BROOK AT MOUTH ABOVE MYRON KINNEY BROOK	0.187	1.026
3604-00-2-R1	MYRON KINNEY BROOK AB CONF DRK HLLW BK 3604-02-1 AND UNMD BK 3604-03	0.073	1.755
3604-02-1	DARK HOLLOW BROOK AT MOUTH AT CONF OF UNNMD BK ABV MYRON KINNEY BK	0.718	
3604-03-1	UNNAMED BROOK AT MOUTH AT CONF OF DARK HLLW BK ABV MYRON KINNEY BK	0.298	
3604-00-2-R2	MYRON KINNEY BROOK ABOVE UNNAMED BROOK 3604-04-1	0.213	2.984
3604-04-1	UNNAMED BROOK AT MOUTH ABOVE MYRON KINNEY BROOK	0.372	
3604-00-2-L1	HODGE POND AT OUTLET ON UNNAMED BROOK INTO 3604-00-2-R3	0.304	
3604-00-2-R3	MYRON KINNEY BROOK AT MOUTH ABOVE PACHAUG RIVER INTO 3600-00-3-L6	2.425	6.085
3600	PACHAUG RIVER (CONTINUED)		
3600-00-3-L6	GLASGO POND AT OUTLET ON PACHAUG RIVER	1.503	37.847
3605	BILLINGS BROOK		
3605-00-1-L1	BILLING LAKE AT OUTLET ON BILLINGS BROOK	0.693	
3605-00-1-L2	UNNAMED POND AT OUTLET ON UNNAMED BROOK INTO 3605-00-1	0.170	

<u>DRAINAGE</u> <u>Basin ID</u>	<u>DRAINAGE BASIN DESCRIPTION</u>	<u>BASIN</u> <u>Area</u>	<u>TOTAL</u> <u>Area</u>
3605-00-1	BILLINGS BROOK ABOVE ASHWILLET BROOK 3605-01-1	0.391	1.254
3605-01-1-L1	ANDERSONS POND AT OUTLET ON ASHWILLET BROOK	1.534	
3605-01-1	ASHWILLET BROOK AT MOUTH ABOVE BILLINGS BROOK	0.808	2.342
3605-00-2-R1	BILLINGS BROOK ABOVE UNNAMED BROOK 3605-02-2-R1	1.121	4.717
3605-02-1	UNNAMED BROOK ABOVE UNNAMED BROOK 3605-03-1	0.305	
3605-03-1	UNNAMED BROOK AT MOUTH ABOVE UNNAMED BROOK 3605-02-2-R1	0.690	
3605-02-2-R1	UNNAMED BROOK AT MOUTH ABOVE BILLINGS BROOK	0.047	1.042
3605-00-3-R1	BILLINGS BROOK AT MOUTH ABOVE PACHAUG RIVER INTO 3600-00-3-L7	0.161	5.920

3600 PATCHAUG RIVER (CONTINUED)

3600-06-1	UNNAMED BROOK AT MOUTH ABOVE PACHAUG RIVER INTO 3600-00-3-L7	0.707	
3600-07-1	UNNAMED BROOK AT MOUTH ABOVE PACHAUG RIVER INTO 3600-00-3-L7	1.331	
3600-08-1	BURTON BROOK AT MOUTH ABOVE PACHAUG RIVER INTO 3600-00-3-L7	1.332	
3600-00-3-L7	PACHAUG POND AT OUTLET ON PACHAUG RIVER	5.191	52.328
3600-00-3-R1	PACHAUG RIVER ABOVE UNNAMED BROOK 3600-09-1	0.053	52.381
3600-09-1	UNNAMED BROOK AT MOUTH ABOVE PACHAUG RIVER	0.598	
3600-10-1-L1	UNNAMED POND AT OUTLET ON UNNAMED BROOK	1.477	
3600-10-1	UNNAMED BROOK AT MOUTH ABOVE PACHAUG RIVER	0.715	2.192
3600-00-3-L8	HOPEVILLE POND AT OUTLET ON PACHAUG RIVER	3.925	59.096
3600-00-3-R2	PACHAUG RIVER ABOVE UNNAMED BROOK 3600-11-1	0.054	59.150
3600-11-1	UNNAMED BROOK AT MOUTH ABOVE PACHAUG RIVER	1.190	
3600-12-1	NORMAN BROOK AT MOUTH ABOVE PACHAUG RIVER INTO 3600-00-3-L9	0.626	
3600-00-3-L9	ASHLAND POND AT OUTLET ON PACHAUG RIVER	1.340	62.306
3600-00-3-R3	PACHAUG RIVER AT MOUTH ABOVE QUINEBAUG RIVER	0.697	63.003

37 QUINEBAUG RIVER - REGIONAL BASIN (CONTINUED)

3700 QUINEBAUG RIVER (CONTINUED)

3700-00-5+R20	QUINEBAUG RIVER ABOVE UNNAMED BROOK 3700-42-1	1.882	712.060
3700-42-1	UNNAMED BROOK AT MOUTH ABOVE QUINEBAUG RIVER	0.523	
3700-00-5+R21	QUINEBAUG RIVER ABOVE BROAD BROOK 3716-00-3-R7	0.041	712.624

3716 BROAD BROOK

3716-00-1-L1	UNNAMED POND AT OUTLET ON MILLER BROOK	1.685	
3716-00-1	MILLER BROOK ABOVE UNNAMED BROOK 3716-01-1	0.032	1.717
3716-01-1	UNNAMED BROOK AT MOUTH ABOVE MILLER BROOK	0.453	
3716-00-2-R1	MILLER BROOK ABOVE UNNAMED BROOK 3716-02-2-R1	0.287	2.457
3716-02-1	UNNAMED BROOK ABOVE UNNAMED BROOK 3716-03-1	1.264	
3716-03-1	UNNAMED BROOK AT MOUTH ABOVE UNNAMED BROOK 3716-02-2-R1	0.649	
3716-02-2-R1	UNNAMED BROOK AT MOUTH ABOVE MILLER BROOK	0.001	1.914

<u>DRAINAGE</u> <u>Basin ID</u>	<u>DRAINAGE BASIN DESCRIPTION</u>	<u>BASIN</u> <u>Area</u>	<u>TOTAL</u> <u>Area</u>
3716-00-3-R1	BROAD BROOK ABOVE PRENTICE BROOK 3716-04-1	0.384	4.755
3716-04-1-L1	WEST BROOK POND AT OUTLET ON PRENTICE BROOK	1.596	
3716-04-1	PRENTICE BROOK AT MOUTH ABOVE BROAD BROOK	1.501	3.097
3716-00-3-L2	LEWIS POND AT OUTLET ON BROAD BROOK	0.082	7.934
3716-00-3-R2	BROAD BROOK ABOVE FOLLY WORKE BROOK 3716-05-1	1.280	9.214
3716-05-1	FOLLY WORKS BROOK AT MOUTH ABOVE BROAD BROOK	1.255	
3716-00-3-R3	BROAD BROOK ABOVE RATTLESNAKE BROOK 3716-06-1	0.423	10.892
3716-06-1	RATTLESNAKE BROOK AT MOUTH ABOVE BROAD BROOK	0.874	
3716-00-3-R4	BROAD BROOK ABOVE UNNAMED BROOK 3716-07-1	0.674	12.440
3716-07-1	UNNAMED BROOK AT MOUTH ABOVE BROAD BROOK	0.809	
3716-00-3-R5	BROAD BROOK ABOVE AYERS BROOK 3716-08-1	0.196	13.445
3716-08-1	AYERS BROOK AT MOUTH ABOVE BROAD BROOK	1.013	
3716-00-3-R6	BROAD BROOK ABOVE SHEEP BARN BROOK 3716-09-1	0.671	15.129
3716-09-1	SHEEP BARN BROOK AT MOUTH ABOVE BROAD BROOK	1.174	
3716-00-3-R7	BROAD BROOK AT MOUTH ABOVE QUINEBAUG RIVER	0.068	16.371
3700	QUINEBAUG RIVER		(CONTINUED)
3700-00-5+R22	QUINEBAUG RIVER ABOVE LISBON BROOK 3700-43-1	0.982	729.977
3700-43-1	LISBON BROOK AT MOUTH ABOVE QUINEBAUG RIVER	1.778	
3700-00-5+R23	QUINEBAUG RIVER ABOVE CHOATE BROOK 3717-00-2-R1	0.749	732.504
3717	CHOATE BROOK		
3717-00-1	CHOATE BROOK ABOVE CEDAR SWAMP BROOK 3717-01-1	2.024	
3717-01-1	CEDAR SWAMP BROOK AT MOUTH ABOVE CHOATE BROOK	1.232	
3717-02-1	UNNAMED BROOK AT MOUTH ABOVE CHOATE BROOK INTO 3717-00-2-L1	0.252	
3717-00-2-L1	AYERS POND AT OUTLET ON CHOATE BROOK	0.367	3.875
3717-00-2-R1	CHOATE BROOK AT MOUTH ABOVE QUINEBAUG RIVER	1.288	5.163
3700	QUINEBAUG RIVER		(CONTINUED)
3700-00-5+R24	QUINEBAUG RIVER AT MOUTH ABOVE SHETUCKET RIVER	1.442	739.109
38	SHETUCKET RIVER - REGIONAL BASIN		(CONTINUED)
3800	SHETUCKET RIVER		(CONTINUED)
3800-00-6+R1	SHETUCKET RIVER ABOVE HUNTER BROOK 3800-18-1	0.057	1,258.205
3800-18-1-L1	TAFTVILLE RESERVOIR AT OUTLET ON HUNTER BROOK	0.278	
3800-18-1	HUNTER BROOK AT MOUTH ABOVE SHETUCKET RIVER	0.721	0.999
3800-00-6+R2	SHETUCKET RIVER ABOVE UNNAMED BROOK 3800-19-1	0.647	1,259.851
3800-19-1	UNNAMED BROOK AT MOUTH ABOVE SHETUCKET RIVER	0.531	

<u>DRAINAGE</u> <u>BASIN ID</u>	<u>DRAINAGE BASIN DESCRIPTION</u>	<u>BASIN</u> <u>AREA</u>	<u>TOTAL</u> <u>AREA</u>
3800-00-6+R3	SHETUCKET RIVER ABOVE UNNAMED BROOK 3800-20-1	0.114	1,260.496
3800-20-1	UNNAMED BROOK AT MOUTH ABOVE SHETUCKET RIVER	1.499	
3800-00-6+L3	SPAULDING POND AT OUTLET ON UNNAMED BROOK INTO 3800-00-6+L4	0.426	
3800-00-6+L4	UNNAMED POND AT OUTLET ON UNNAMED BROOK INTO 3800-00-6+R4VER	0.197	2.122
3800-00-6+R4	SHETUCKET RIVER AT MOUTH AT CONF OF YANTIC RIVER ABOVE THAMES RIVER	2.757	1,265.375
39 YANTIC RIVER - REGIONAL BASIN			
3904 DEEP RIVER			
3904-00-1-L1	UNNAMED POND AT OUTLET ON DEEP RIVER	0.384	
3904-00-1-L2	UNNAMED POND AT OUTLET ON DEEP RIVER	1.649	2.033
3904-00-1	DEEP RIVER ABOVE UNNAMED BROOK 3904-01-1	0.114	2.147
3904-01-1	UNNAMED BROOK AT MOUTH ABOVE DEEP RIVER	0.310	
3904-00-2-R1	DEEP RIVER ABOVE UNNAMED BROOK 3904-02-1	0.238	2.695
3904-02-1	UNNAMED BROOK AT MOUTH ABOVE DEEP RIVER	0.198	
3904-00-2-R2	DEEP RIVER ABOVE UNNAMED BROOK 3904-03-1	0.121	3.014
3904-03-1-L1	HARVEY POND AT OUTLET ON UNNAMED BROOK	0.992	
3904-03-1	UNNAMED BROOK AT MOUTH ABOVE DEEP RIVER	0.057	1.049
3904-04-1	BRAINARD BROOK AT MOUTH ABOVE DEEP RIVER INTO 3904-00-2-L3	0.757	
3904-05-1	UNNAMED BROOK AT MOUTH ABOVE DEEP RIVER INTO 3904-00-2-L3	0.589	
3904-00-2-L3	DEEP RIVER RESERVOIR AT OUTLET ON DEEP RIVER	2.332	7.741
3904-00-2-R3	DEEP RIVER ABOVE SHERMAN BROOK 3903-00-3-R1	0.716	8.457
3903 SHERMAN BROOK			
3903-01-1	UNNAMED BROOK AT MOUTH ABOVE SHERMAN BROOK INTO 3903-00-1-L1	1.421	
3903-00-1-L1	UNNAMED POND AT OUTLET ON SHERMAN BROOK	1.680	3.101
3903-00-1*	SHERMAN BROOK ABOVE HALL BROOK 3903-02-1	0.050	3.151
3903-02-1	HALL BROOK AT MOUTH ABOVE SHERMAN BROOK	1.205	
3903-00-2-R1	SHERMAN BROOK ABOVE UNNAMED BROOK 3903-03-1	0.329	4.685
3903-03-1	UNNAMED BROOK AT MOUTH ABOVE SHERMAN BROOK	0.906	
3903-00-2-R2	SHERMAN BROOK ABOVE UNNAMED BROOK 3903-04-1	0.406	5.997
3903-04-1	UNNAMED BROOK AT MOUTH ABOVE SHERMAN BROOK	0.770	
3903-00-2-R3	SHERMAN BROOK ABOVE UNNAMED BROOK 3903-05-1	0.045	6.812
3903-05-1	UNNAMED BROOK AT MOUTH ABOVE SHERMAN BROOK	0.413	
3903-00-2-R4	SHERMAN BROOK ABOVE BARTLETT BROOK 3902-00-3-R1	0.582	7.807
3902 BARTLETT BROOK			
3902-00-1-L1	WILLIAMS POND AT OUTLET ON BARTLETT BROOK	3.086	
3902-00-1-L2	BREWSTE POND AT OUTLET ON BARTLETT BROOK	1.297	4.383
3902-00-1	BARTLETT BROOK ABOVE UNNAMED BROOK 3902-01-1	0.234	4.617

<u>DRAINAGE</u> <u>Basin ID</u>	<u>DRAINAGE Basin Description</u>	<u>Basin</u> <u>Area</u>	<u>Total</u> <u>Area</u>
3902-01-1	UNNAMED BROOK AT MOUTH ABOVE BARTLETT BROOK	1.661	
3902-00-2-R1	BARTLETT BROOK ABOVE EXETER BROOK 3901-00-2-R2	1.536	7.814
3901	EXETER BROOK		
3901-00-1	EXETER BROOK ABOVE UNNAMED BROOK 3901-01-1	1.724	
3901-01-1	UNNAMED BROOK AT MOUTH ABOVE EXETER BROOK	2.395	
3901-00-2-R1	EXETER BROOK ABOVE UNNAMED BROOK 3901-02-1	0.345	4.464
3901-02-1	UNNAMED BROOK AT MOUTH ABOVE EXETER BROOK	0.434	
3901-00-2-R2	EXETER BROOK AT MOUTH ABOVE BARTLETT BROOK	0.656	5.554
3902	BARTLETT BROOK		
	(CONTINUED)		
3902-02-1	UNNAMED BROOK AT MOUTH ABOVE BARTLETT BROOK INTO 3902-00-3-R1	0.309	
3902-00-3-L2	SAVIN LAKE AT OUTLET ON BARTLETT BROOK	0.869	14.546
3902-00-3-R1	BARTLETT BROOK AT MOUTH ABOVE SHERMAN BROOK	0.313	14.859
3903	SHERMAN BROOK		
	(CONTINUED)		
3903-00-3-R1	SHERMAN BROOK AT MOUTH ABOVE DEEP RIVER	0.369	23.035
3904	DEEP RIVER		
	(CONTINUED)		
3904-00-3-R1	DEEP RIVER AT MOUTH AT CONF OF UNNAMED BROOK ABOVE YANTIC RIVER	0.408	31.900
3900	YANTIC RIVER		
3900-01-1-L1	RED CEDAR LAKE AT OUTLET ON UNNAMED BROOK	0.638	
3900-01-1	UNNAMED BROOK AT MOUTH AT CONF OF DEEP RIVER ABOVE YANTIC RIVER	0.241	0.879
3900-00-3-R1	YANTIC RIVER ABOVE GOSHEN BROOK 3900-02-1	0.028	32.807
3900-02-1	GOSHEN BROOK AT MOUTH ABOVE YANTIC RIVER	1.786	
3900-00-3-R2	YANTIC RIVER ABOVE GILLETTE BROOK 3900-03-1	0.066	34.659
3900-03-1	GILLETTE BROOK AT MOUTH ABOVE YANTIC RIVER	1.165	
3900-00-3-R3	YANTIC RIVER ABOVE WATERMAN BROOK 3900-04-1	1.086	36.910
3900-04-1	WATERMAN BROOK AT MOUTH ABOVE YANTIC RIVER	0.471	
3900-00-3-R4	YANTIC RIVER ABOVE POLLY BROOK 3900-05-1	0.119	37.500
3900-05-1	POLLY BROOK AT MOUTH ABOVE YANTIC RIVER	0.476	
3900-00-3-R5	YANTIC RIVER ABOVE UNNAMED BROOK 3900-06-1	0.213	38.189
3900-06-1	UNNAMED BROOK AT MOUTH ABOVE YANTIC RIVER	0.241	
3900-00-3-R6	YANTIC RIVER ABOVE PEASE BROOK 3905-00-3-R2	0.756	39.186
3905	PEASE BROOK		

<u>DRAINAGE</u> <u>Basin ID</u>	<u>DRAINAGE Basin Description</u>	<u>Basin</u> <u>Area</u>	<u>TOTAL</u> <u>Area</u>
3905-00-1	PEASE BROOK ABOVE UNNAMED BROOK 3905-01-1	1.725	
3905-01-1	UNNAMED BROOK AT MOUTH ABOVE PEASE BROOK	0.928	
3905-00-2-R1	PEASE BROOK ABOVE UNNAMED BROOK 3905-02-1	1.069	3.722
3905-02-1	UNNAMED BROOK AT MOUTH ABOVE PEASE BROOK	0.434	
3905-00-2-L1	UNNAMED POND AT OUTLET ON UNNAMED BROOK INTO 3905-00-2-R2	0.537	
3905-00-2-R2	PEASE BROOK ABOVE HINCKLEY BROOK 3905-03-1	1.600	6.293
3905-03-1	HINCKLEY BROOK AT MOUTH ABOVE PEASE BROOK	0.584	
3905-00-2-R3	PEASE BROOK ABOVE HORSE BROOK 3905-04-1	1.187	8.064
3905-04-1	HORSE BROOK AT MOUTH ABOVE PEASE BROOK	0.464	
3905-00-2-R4	PEASE BROOK ABOVE UNNAMED BROOK 3905-05-1	0.107	8.635
3905-05-1	UNNAMED BROOK AT MOUTH ABOVE PEASE BROOK	0.491	
3905-00-2-R5	PEASE BROOK ABOVE UNNAMED BROOK 3905-06-2-R1	0.708	9.834
3905-06-1	UNNAMED BROOK ABOVE UNNAMED BROOK 3905-07-1	0.878	
3905-07-1	UNNAMED BROOK AT MOUTH ABOVE UNNAMED BROOK 3905-06-2-R1	0.732	
3905-06-2-R1	UNNAMED BROOK AT MOUTH ABOVE PEASE BROOK	0.060	1.670
3905-00-3-R1	PEASE BROOK ABOVE UNNAMED BROOK 3905-08-1	0.236	11.740
3905-08-1	UNNAMED BROOK AT MOUTH ABOVE PEASE BROOK	0.221	
3905-00-3-R2	PEASE BROOK AT MOUTH ABOVE YANTIC RIVER	0.354	12.315
3900	YANTIC RIVER		(CONTINUED)
3900-00-4-R1	YANTIC RIVER ABOVE KAHN BROOK 3900-07-1	1.371	52.872
3900-07-1	KAHN BROOK AT MOUTH ABOVE YANTIC RIVER	1.701	
3906	GARDNER BROOK		
3906-01-1	WHITTLE BROOK AT MOUTH ABOVE GARDNER BROOK INTO 3906-00-1-L1	0.914	
3906-02-1	SUCKER BROOK AT MOUTH ABOVE GARDNER BROOK INTO 3906-00-1-L1	0.784	
3906-03-1-L1	UNNAMED POND AT OUTLET ON UNNAMED BROOK	0.031	
3906-03-1	UNNAMED BROOK AT MOUTH ABOVE GARDNER BROOK INTO 3906-00-1-L1	1.216	1.247
3906-00-1-L1	GARDNER LAKE AT OUTLET ON GARDNER BROOK	2.581	5.526
3906-00-1*	GARDNER BROOK ABOVE UNNAMED BROOK 3906-04-1	0.365	5.891
3906-04-1	UNNAMED BROOK AT MOUTH ABOVE GARDNER BROOK	0.554	
3906-00-2-R1	GARDNER BROOK ABOVE AUSTIN BROOK 3906-05-2-R1	1.487	7.932
3906-05-1	AUSTIN BROOK ABOVE UNNAMED BROOK 3906-06-1	1.137	
3906-06-1	UNNAMED BROOK AT MOUTH ABOVE AUSTIN BROOK	0.446	
3906-05-2-R1	AUSTIN BROOK AT MOUTH ABOVE GARDNER BROOK	0.172	1.755
3906-00-3-R1	GARDNER BROOK ABOVE PARSON BROOK 3906-07-1	0.053	9.740
3906-07-1	PARSON BROOK AT MOUTH ABOVE GARDNER BROOK	0.776	
3906-00-3-R2	GARDNER BROOK ABOVE MINERAL SPRING BROOK 3906-08-2-R1	0.369	10.885
3906-08-1	MINERAL SPRING BROOK ABOVE UNNAMED BROOK 3906-09-1	0.678	
3906-09-1-L1	BISHOPS POND AT OUTLET ON UNNAMED BROOK	0.274	
3906-09-1	UNNAMED BROOK AT MOUTH ABOVE MINERAL SPRING BROOK	0.093	0.367

<u>DRAINAGE</u> <u>Basin ID</u>	<u>DRAINAGE Basin Description</u>	<u>Basin</u> <u>Area</u>	<u>Total</u> <u>Area</u>
3906-08-2-R1	MINERAL SPRING BROOK AT MOUTH ABOVE GARDNER BROOK	0.411	1.456
3906-00-3-R3	GARDNER BROOK ABOVE UNNAMED BROOK 3906-10-1	0.562	12.903
3906-10-1	UNNAMED BROOK AT MOUTH ABOVE GARDNER BROOK	0.764	
3906-00-3-R4	GARDNER BROOK AT MOUTH ABOVE YANTIC RIVER INTO 3900-00-4-L1	0.175	13.842
3900	YANTIC RIVER		(CONTINUED)
3900-00-4-L1	FITCHVILLE POND AT OUTLET ON YANTIC RIVER	0.932	69.347
3900-00-4-R2	YANTIC RIVER ABOVE DRISCOLL BROOK 3900-08-1	0.664	70.011
3900-08-1	DRISCOLL BROOK AT MOUTH ABOVE YANTIC RIVER	0.580	
3900-00-4-R3	YANTIC RIVER ABOVE SUSQUETONSCUT BROOK 3907-00-2-R5	0.250	70.841
3907	SUSQUETONSCUT BROOK		
3907-00-1-L1	UNNAMED POND AT OUTLET ON SUSQUENTONSCUT BROOK	1.977	
3907-00-1-L2	HAYWARD POND AT OUTLET ON SUSQUENTONSCUT BROOK	0.350	2.327
3907-00-1	SUSQUETONSCUT BROOK ABOVE BURGESS BROOK 3907-01-1	0.195	2.522
3907-01-1	BURGESS BROOK AT MOUTH ABOVE SUSQUETONSCUT BROOK	1.760	
3907-00-2-R1	SUSQUETONSCUT BROOK ABOVE UNNAMED BROOK 3907-02-1	0.852	5.134
3907-02-1	UNNAMED BROOK AT MOUTH ABOVE SUSQUETONSCUT BROOK	0.342	
3907-00-2-R2	SUSQUETONSCUT BROOK ABOVE UNNAMED BROOK 3907-03-1	0.030	5.506
3907-03-1	UNNAMED BROOK AT MOUTH ABOVE SUSQUETONSCUT BROOK	0.771	
3907-00-2-R3	SUSQUETONSCUT BROOK ABOVE UNNAMED BROOK 3907-04-1	1.442	7.719
3907-04-1	UNNAMED BROOK AT MOUTH ABOVE SUSQUETONSCUT BROOK	0.677	
3907-00-2-R4	SUSQUETONSCUT BROOK ABOVE UNNAMED BROOK 3907-05-1	5.369	13.765
3907-05-1	UNNAMED BROOK AT MOUTH ABOVE SUSQUETONSCUT BROOK	1.162	
3907-00-2-R5	SUSQUETONSCUT BROOK AT MOUTH ABOVE YANTIC RIVER	0.426	15.353
3900	YANTIC RIVER		(CONTINUED)
3900-00-4-R4	YANTIC RIVER ABOVE BENTLEY BROOK 3900-09-1	0.016	86.210
3900-09-1	BENTLEY BROOK AT MOUTH ABOVE YANTIC RIVER	1.726	
3900-00-4-R5	YANTIC RIVER ABOVE ELISHA BROOK 3900-10-1	0.107	88.043
3900-10-1	ELISHA BROOK AT MOUTH ABOVE YANTIC RIVER	0.762	
3900-00-4-R6	YANTIC RIVER ABOVE NORWICHTOWN BROOK 3900-11-2-R1	2.442	91.247
3900-11-1-L1	BOG MEADOW RESERVOIR AT OUTLET ON NORWICHTOWN BROOK	1.167	
3900-11-1	NORWICHTOWN BROOK ABOVE UNNAMED BROOK 3900-12-1	0.418	1.585
3900-12-1	UNNAMED BROOK AT MOUTH ABOVE NORWICHTOWN BROOK	0.690	
3900-11-2-R1	NORWICHTOWN BROOK AT MOUTH ABOVE YANTIC RIVER	0.174	2.449
3900-00-4-R7	YANTIC RIVER ABOVE BOBBIN MILL BROOK 3900-13-2-R1	0.507	94.203
3900-13-1-L1	FAIRVIEW RESERVOIR AT OUTLET ON BOBBIN MILL BROOK	0.755	
3900-13-1	BOBBIN MILL BROOK ABOVE UNNAMED BROOK 3900-14-1	0.426	1.181
3900-14-1	UNNAMED BROOK AT MOUTH ABOVE BOBBIN MILL BROOK	0.531	

<u>DRAINAGE</u> <u>BASIN ID</u>	<u>DRAINAGE BASIN DESCRIPTION</u>	<u>BASIN</u> <u>AREA</u>	<u>TOTAL</u> <u>AREA</u>
3900-13-2-R1	BOBBIN MILL BROOK AT MOUTH ABOVE YANTIC RIVER	0.077	1.789
3900-00-4-R8	YANTIC RIVER AT MOUTH AT CONF OF SHETUCKET RIVER ABOVE THAMES RIVER	1.816	97.808
30	THAMES RIVER - REGIONAL BASIN		
3000	THAMES RIVER		
3000-00-6+R1	THAMES RIVER ABOVE TRADING COVE BROOK 3001-00-3-R3	2.086	1,365.269
3001	TRADING COVE BROOK		
3001-00-1	TRADING COVE BROOK ABOVE UNNAMED BROOK 3001-01-1	0.586	
3001-01-1	UNNAMED BROOK AT MOUTH ABOVE TRADING COVE BROOK	0.576	
3001-00-2-R1	TRADING COVE BROOK ABOVE ROUND BROOK 3001-02-1	0.009	1.171
3001-02-1	ROUND BROOK AT MOUTH ABOVE TRADING COVE BROOK	0.687	
3001-00-2-R2	TRADING COVE BROOK ABOVE UNNAMED BROOK 3001-03-1	0.650	2.508
3001-03-1-L1	TADMA POND AT OUTLET ON UNNAMED BROOK	1.007	
3001-03-1	UNNAMED BROOK AT MOUTH ABOVE TRADING COVE BROOK	0.160	1.167
3001-00-2-R3	TRADING COVE BROOK ABOVE UNNAMED BROOK 3001-04-1	0.653	4.328
3001-04-1	UNNAMED BROOK AT MOUTH ABOVE TRADING COVE BROOK	0.505	
3001-00-2-R4	TRADING COVE BROOK ABOVE GOLDMINE BROOK 3001-05-2-R1	0.648	5.481
3001-05-1	GOLDMINE BROOK ABOVE UNNAMED BROOK 3001-06-1	0.932	
3001-06-1	UNNAMED BROOK AT MOUTH ABOVE GOLDMINE BROOK	0.858	
3001-05-2-R1	GOLDMINE BROOK AT MOUTH ABOVE TRADING COVE BROOK	0.560	2.350
3001-00-3-R1	TRADING COVE BROOK ABOVE FORD BROOK 3001-07-2-R1	1.428	9.259
3001-07-1-L1	UNNAMED POND AT OUTLET ON UNNAMED BROOK	1.510	
3001-07-1	FORD BROOK ABOVE GARDNER BROOK 3001-08-1	0.285	1.795
3001-08-1	GARDNER BROOK AT MOUTH ABOVE FORD BROOK	1.196	
3001-07-2-R1	FORD BROOK AT MOUTH ABOVE TRADING COVE BROOK	0.102	3.093
3001-00-3-R2	TRADING COVE BROOK ABOVE GREAT PLAIN BROOK 3001-09-1	0.007	12.359
3001-09-1	GREAT PLAIN BROOK AT MOUTH ABOVE TRADING COVE BROOK	0.503	
3001-00-3-L1	UNNAMED POND AT OUTLET ON TRADING COVE BROOK	0.470	13.332
3001-00-3-R3	TRADING COVE BROOK AT MOUTH ABOVE THAMES RIVER	0.456	13.788
3000	THAMES RIVER		(CONTINUED)
3000-00-6+R2	THAMES RIVER ABOVE SHANTOK BROOK 3000-01-1	0.993	1,380.050
3000-01-1	SHANTOK BROOK AT MOUTH ABOVE THAMES RIVER	1.204	
3000-00-6+R3	THAMES RIVER ABOVE POQUETANUCK COVE 3003-00-2-R1	1.297	1,382.551
3003	POQUETANUCK COVE		
3003-01-1	HEWITT BROOK ABOVE SHREVVILLE BROOK 3002-00-3-R1	1.643	

<u>DRAINAGE</u> <u>BASIN ID</u>	<u>DRAINAGE BASIN DESCRIPTION</u>	<u>BASIN</u> <u>AREA</u>	<u>TOTAL</u> <u>AREA</u>
3002	SHREWVILLE BROOK		
3002-00-1	SHREWVILLE BROOK ABOVE UNNAMED BROOK 3002-01-1	0.132	
3002-01-1	UNNAMED BROOK AT MOUTH ABOVE SHREWVILLE BROOK	0.921	
3002-00-2-R1	SHREWVILLE BROOK ABOVE INDIANTOWN BROOK 3002-04-2-R1	0.003	1.056
3002-02-1-L1	UNNAMED POND AT OUTLET ON UNNAMED BROOK INTO 3002-02-1-L2	0.164	
3002-02-1-L2	AMOS LAKE AT OUTLET ON UNNAMED BROOK	1.273	1.437
3002-02-1-L3	COOKS POND AT OUTLET ON UNNAMED BROOK	0.868	2.305
3002-02-1	UNNAMED BROOK AT MOUTH ABOVE INDIANTOWN BROOK INTO 3002-04-1-L1	0.036	2.341
3002-03-1	UNNAMED BROOK AT MOUTH ABOVE INDIANTOWN BROOK INTO 3002-04-1-L1	0.628	
3002-04-1-L1	AVERY POND AT OUTLET ON INDIANTOWN BROOK	0.180	3.149
3002-04-1*	INDIANTOWN BROOK ABOVE MAIN BROOK 3002-05-2-R1	0.054	3.203
3002-05-1	MAIN BROOK ABOVE LAKE OF ISLES BROOK 3002-06-1	1.689	
3002-06-1-L1	LAKE OF ISLES (LAKE) AT OUTLET ON LAKE OF ISLES BROOK	0.672	
3002-06-1	LAKE OF ISLES BROOK AT MOUTH ABOVE MAIN BROOK	1.080	1.752
3002-05-2-R1	MAIN BROOK AT MOUTH ABOVE INDIANTOWN BROOK	0.134	3.575
3002-04-2-L2	UNNAMED POND AT OUTLET ON UNNAMED BROOK INTO 3002-04-2-R1	0.315	
3002-04-2-R1	INDIANTOWN BROOK AT MOUTH ABOVE SHREWVILLE BROOK	2.793	9.886
3002-00-3-R1	SHREWVILLE BROOK AT MOUTH ABOVE HEWITT BROOK	3.518	14.460
3003	POQUETANUCK COVE		
	(CONTINUED)		
3003-02-1	MYERS BROOK AT MOUTH ABOVE HEWITT BROOK INTO 3003-01-3-L1	0.857	
3003-01-3-L1	GATES POND AT OUTLET ON HEWITT BROOK	0.261	17.221
3003-01-3-L2	HALLVILLE POND AT OUTLET ON HEWITT BROOK	0.449	17.670
3003-01-3-R1	HEWITT BROOK ABOVE CROWLEY BROOK 3003-03-2-R1	0.734	18.404
3003-03-1	CROWLEY BROOK ABOVE UNNAMED BROOK 3003-04-1	1.412	
3003-04-1	UNNAMED BROOK AT MOUTH ABOVE CROWLEY BROOK	0.872	
3003-03-2-R1	CROWLEY BROOK AT MOUTH ABOVE HEWITT BROOK	0.086	2.370
3003-01-3-R2	HALLS BROOK AT MOUTH ABOVE POQUETANUCK COVE INTO 3003-00-3-R1	0.323	21.097
3003-05-1	JOE CLARK BROOK ABOVE UNNAMED BROOK 3003-06-1	0.255	
3003-06-1	UNNAMED BROOK AT MOUTH ABOVE JOE CLARK BROOK	0.208	
3003-05-2-R1	JOE CLARK BROOK ABOVE UNNAMED BROOK 3003-07-1	0.106	0.569
3003-07-1	UNNAMED BROOK AT MOUTH ABOVE JOE CLARK BROOK	0.815	
3003-05-2-R2	JOE CLARK BROOK ABOVE UNNAMED BROOK 3003-08-1	0.625	2.009
3003-08-1	UNNAMED BROOK AT MOUTH ABOVE JOE CLARK BROOK	0.377	
3003-05-2-R3	JOE CLARK BROOK AT MOUTH ABOVE POQUETANUCK COVE INTO 3003-00-3-R1	0.929	3.315
3003-00-1*	POQUETANUCK COVE ABOVE UNNAMED BROOK 3003-09-1	1.126	25.538
3003-09-1-L1	UNNAMED POND AT OUTLET ON UNNAMED BROOK	0.895	
3003-09-1	UNNAMED BROOK AT MOUTH ABOVE POQUETANUCK COVE	0.381	1.276
3003-00-2-R1	POQUETANUCK COVE AT MOUTH ABOVE THAMES RIVER	1.593	28.407

<u>DRAINAGE</u> <u>BASIN ID</u>	<u>DRAINAGE BASIN DESCRIPTION</u>	<u>BASIN</u> <u>AREA</u>	<u>TOTAL</u> <u>AREA</u>
3000	THAMES RIVER	(CONTINUED)	
3000-00-6+R4	THAMES RIVER ABOVE BILLINGS AVERY BROOK 3000-02-01	0.204	1,411.162
3000-02-1-L1	UNNAMED POND AT OUTLET ON BILLINGS BROOK	1.202	
3000-02-1	BILLINGS AVERY BROOK AT MOUTH ABOVE THAMES RIVER	1.363	2.565
3000-00-6+R5	THAMES RIVER ABOVE UNNAMED BROOK 3000-03-1	0.041	1,413.768
3000-03-1	UNNAMED BROOK AT MOUTH ABOVE THAMES RIVER	0.382	
3000-00-6+R6	THAMES RIVER ABOVE UNNAMED BROOK 3000-04-1	0.924	1,415.074
3000-04-1	UNNAMED BROOK AT MOUTH ABOVE THAMES RIVER	0.409	
3000-00-6+R7	THAMES RIVER ABOVE TOM ALLYN BROOK 3000-05-1	0.603	1,416.086
3000-05-1-L1	UNNAMED POND AT OUTLET ON TOM ALLYN BROOK	1.129	
3000-05-1	TOM ALLYN BROOK AT MOUTH ABOVE THAMES RIVER	0.002	1.131
3000-00-6+R8	THAMES RIVER ABOVE HORTON COVE 3005-00-1*	0.491	1,417.708
3005	STONY BROOK		
3005-01-1-L1	STONY BROOK RESERVOIR AT OUTLET ON STONY BROOK	2.349	
3005-01-1	STONY BROOK ABOVE UNNAMED BROOK 3005-02-1	1.060	3.409
3005-02-1	UNNAMED BROOK AT MOUTH ABOVE STONY BROOK	0.302	
3005-01-2-R1	STONY BROOK ABOVE UNNAMED BROOK 3005-03-1	0.431	4.142
3005-03-1	UNNAMED BROOK AT MOUTH ABOVE STONY BROOK	0.620	
3005-01-2-R2	STONY BROOK ABOVE FALLS BROOK 3005-04-1	0.319	5.081
3005-04-1	FALLS BROOK AT MOUTH ABOVE STONY BROOK	1.541	
3005-01-2-R3	STONY BROOK ABOVE UNNAMED BROOK 3005-05-1	0.971	7.593
3005-05-1	UNNAMED BROOK AT MOUTH ABOVE STONY BROOK	0.495	
3005-01-2-R4	STONY BROOK AT MOUTH ABOVE HORTON COVE INTO 3005-00-1*	0.405	8.493
3005-06-1	MOHEGAN BROOK AT MOUTH ABOVE HORTON COVE INTO 3005-00-1*	0.657	
3004	OXOBOXO BROOK		
3004-01-1	UNNAMED BROOK AT MOUTH ABOVE OXOBOXO BROOK INTO 3004-00-1-L1	0.676	
3004-00-1-L1	UNNAMED POND AT OUTLET ON OXOBOXO BROOK	1.447	2.123
3004-02-1	UNNAMED BROOK AT MOUTH ABOVE OXOBOXO BROOK INTO 3004-00-1-L2	0.354	
3004-00-1-L2	OXOBOXO LAKE AT OUTLET ON OXOBOXO BROOK	0.794	3.271
3004-00-1-L3	PARIS POND AT OUTLET ON OXOBOXO BROOK	0.370	3.641
3004-00-1*	OXOBOXO BROOK ABOVE UNNAMED BROOK 3004-03-1	0.098	3.739
3004-03-1	UNNAMED BROOK AT MOUTH ABOVE OXOBOXO BROOK	0.352	
3004-00-2-R1	OXOBOXO BROOK ABOVE MCALPINE BROOK 3004-04-1	0.280	4.371
3004-04-1	MCALPINE BROOK AT MOUTH ABOVE OXOBOXO BROOK	0.991	
3004-00-2-L4	SCHOLFIELD POND AT OUTLET ON OXOBOXO BROOK	0.368	5.730
3004-00-2-L5	OAKDALE POND AT OUTLET ON OXOBOXO BROOK	0.122	5.852
3004-05-1	FOX BROOK AT MOUTH ABOVE OXOBOXO BROOK INTO 3004-00-2-L6	1.983	
3004-00-2-L6	WHEELER POND AT OUTLET ON OXOBOXO BROOK	1.279	9.114

<u>DRAINAGE</u> <u>BASIN ID</u>	<u>DRAINAGE BASIN DESCRIPTION</u>	<u>BASIN</u> <u>AREA</u>	<u>TOTAL</u> <u>AREA</u>
3004-00-2-L7	ROCKLAND POND AT OUTLET ON OXOBOXO BROOK	0.402	9.516
3004-00-2-L8	RED MILL POND AT OUTLET ON OXOBOXO BROOK	0.252	9.768
3004-00-2-L9	UNNAMED POND AT OUTLET ON OXOBOXO BROOK	0.786	10.554
3004-00-2-L10	UNNAMED POND AT OUTLET ON OXOBOXO BROOK	1.043	11.597
3004-00-2-R2	OXOBOXO BROOK AT MOUTH ABOVE HORTON COVE INTO 3005-00-1*	0.504	12.101
3005	STONY BROOK		(CONTINUED)
3005-00-1*	HORTON COVE AT MOUTH ABOVE THAMES RIVER	0.790	22.041
3000	THAMES RIVER		(CONTINUED)
3000-00-6+R9	THAMES RIVER ABOVE MILL COVE 3000-06-2-R1	1.744	1,441.493
3000-06-1	PINE SWAMP BROOK ABOVE UNNAMED BROOK 3000-07-1	1.025	
3000-07-1	UNNAMED BROOK AT MOUTH ABOVE PINE SWAMP BROOK	0.483	
3000-06-2-L1	UNNAMED POND AT OUTLET ON PINE SWAMP BROOK	0.088	1.596
3000-06-2-L2	UNNAMED POND AT OUTLET ON PINE SWAMP BROOK	0.327	1.923
3000-08-1	FLAT BROOK ABOVE UNNAMED BROOK 3000-09-1	0.197	
3000-09-1	UNNAMED BROOK AT MOUTH ABOVE FLAT BROOK	1.153	
3000-08-2-R1	LONG COVE AT MOUTH ABOVE MILL COVE INTO 3000-06-2-R1	0.340	1.690
3000-06-2-R1	MILL COVE AT MOUTH ABOVE THAMES RIVER	0.125	3.738
3000-00-6+R10	THAMES RIVER ABOVE UNNAMED BROOK 3000-10-1	0.601	1,445.832
3000-10-1-L1	UNNAMED POND AT OUTLET ON UNNAMED BROOK	0.353	
3000-10-1	UNNAMED BROOK AT MOUTH ABOVE THAMES RIVER	0.022	0.375
3000-00-6+R11	THAMES RIVER ABOVE SMITH COVE 3006-00-3-R4	0.334	1,446.541
3006	HUNTS BROOK		
3006-01-1-L1	UNNAMED POND AT OUTLET ON DEEP HOLLOW BROOK	0.456	
3006-01-1-L2	UNNAMED POND AT OUTLET ON UNNAMED BROOK INTO 3006-01-1	0.022	
3006-01-1	DEEP HOLLOW BROOK ABOVE UNNAMED BROOK 3006-02-1	0.348	0.826
3006-02-1	UNNAMED BROOK AT MOUTH ABOVE DEEP HOLLOW BROOK	0.058	
3006-01-2-R1	DEEP HOLLOW BROOK ABOVE UNNAMED BROOK 3006-03-1	0.011	0.895
3006-03-1	UNNAMED BROOK AT MOUTH ABOVE DEEP HOLLOW BROOK	0.758	
3006-01-2-R2	DEEP HOLLOW BROOK AT MOUTH AT CONF OF GREAT SWAMP BK ABOVE HUNTS BK	0.493	2.146
3006-04-1	GREAT SWAMP BROOK AT MOUTH AT CONF OF DEEP HOLLOW BK ABOVE HUNTS BK	0.757	
3006-00-2-R1	HUNTS BROOK ABOVE UNNAMED BROOK 3006-05-2-R1	0.590	3.493
3006-05-1	UNNAMED BROOK ABOVE UNNAMED BROOK 3006-06-1	1.123	
3006-06-1	UNNAMED BROOK AT MOUTH ABOVE UNNAMED BROOK 3006-05-2-R1	0.372	
3006-05-2-R1	UNNAMED BROOK AT MOUTH ABOVE HUNTS BROOK	0.292	1.787
3006-00-3-R1	HUNTS BROOK ABOVE UNNAMED BROOK 3006-07-1	0.021	5.301
3006-07-1	UNNAMED BROOK AT MOUTH ABOVE HUNTS BROOK	0.334	
3006-00-3-R2	HUNTS BROOK ABOVE UNNAMED BROOK 3006-08-1	0.494	6.129

<u>DRAINAGE BASIN ID</u>	<u>DRAINAGE BASIN DESCRIPTION</u>	<u>BASIN AREA</u>	<u>TOTAL AREA</u>
3006-08-1	UNNAMED BROOK AT MOUTH ABOVE HUNTS BROOK	0.254	
3006-00-3-L1	CUCHEA LAKE AT OUTLET ON HUNTS BROOK	0.230	6.613
3006-09-1	UNNAMED BROOK ABOVE UNNAMED BROOK 3006-10-1	1.067	
3006-10-1	UNNAMED BROOK AT MOUTH ABOVE UNNAMED BROOK 3006-09-2-R1	0.866	
3006-09-2-R1	UNNAMED BROOK AT MOUTH ABOVE HUNTS BROOK INTO 3006-00-3-L2	0.177	2.110
3006-00-3-L2	MILLER POND AT OUTLET ON HUNTS BROOK	1.628	10.351
3006-00-3-R3	HUNTS BROOK ABOVE UNNAMED BROOK 3006-11-1	0.305	10.656
3006-11-1-L1	UNNAMED POND AT OUTLET ON UNNAMED BROOK	0.093	
3006-11-1	UNNAMED BROOK AT MOUTH ABOVE HUNTS BROOK	0.591	0.684
3006-12-1	UNNAMED BROOK AT MOUTH ABOVE SMITH COVE INTO 3006-00-3-R4	0.400	
3006-13-1	UNNAMED BROOK AT MOUTH ABOVE SMITH COVE INTO 3006-00-3-R4	0.829	
3006-00-3-R4	HUNTS BROOK (SMITH COVE) AT MOUTH ABOVE THAMES RIVER	0.506	13.075

3000 THAMES RIVER (CONTINUED)

3000-11-1	CHURCH BROOK AT MOUTH ABOVE THAMES RIVER INTO 3000-00-6+R12	0.578	
3000-00-6+L1	ROCK POND AT OUTLET ON UNNAMED BROOK INTO 3000-00-6+R12	0.685	
3000-00-6+R12	THAMES RIVER AT MOUTH ABOVE NEW LONDON HARBOR	2.751	<u>1,463.630</u>
3000-00-6+R13	NEW LONDON COASTAL AREA ADJACENT TO NEW LONDON HARBOR	1.497	<u>1,497</u>
3000-12-1-L1	BRANDEGEE LAKE AT OUTLET ON UNNAMED BROOK	1.733	
3000-12-1	UNNAMED BROOK ABOVE UNNAMED BROOK 3000-13-1	0.206	1.939
3000-13-1	UNNAMED BROOK AT MOUTH ABOVE UNNAMED BROOK 3000-12-2-R1	0.396	
3000-12-2-L2	UNNAMED POND AT OUTLET ON UNNAMED BROOK INTO 3000-12-2-R1	0.065	
3000-12-2-R1	UNNAMED BROOK AT MOUTH ABOVE NEW LONDON HARBOR	0.754	<u>3,154</u>
3000-00-6+R14	GROTON COASTAL AREA ADJACENT TO NEW LONDON HARBOR	0.104	<u>0,104</u>
3000-00-6+R15	NEW LONDON COASTAL AREA ADJACENT TO NEW LONDON HARBOR	2.494	<u>2,494</u>

GEOGRAPHIC INFORMATION SYSTEM GAZETTEER OF DRAINAGE AREAS

INDEX OF WATERCOURSES

THAMES RIVER

<u>FROM</u> <u>BASIN</u>	<u>TO</u> <u>BASIN</u>	<u>WATERCOURSE</u>	<u>DRAINAGE</u> <u>AREA</u>
3710-11-1	3710-11-1	ABINGTON BROOK	2.584
3101-02-1	3101-02-1	ABORN BROOK	1.285
3805-17-1	3805-17-1	ADAMS BROOK	1.153
3103-07-1	3103-07-2-R1	ALDEN BROOK	1.965
3200-10-1	3200-10-1	AMES BROOK	1.699
3710-02-1	3710-02-2-R1	ANGEL BROOK	2.739
3500-11-1	3500-11-1	ANGELL BROOK	1.355
3500-10-1	3500-10-1	APPLE TREE MEADOW BROOK	2.117
3108-03-1	3108-03-1	ASH BROOK	3.168
3605-01-1	3605-01-1	ASHWILLET BROOK	2.342
3400-19-1	3400-19-1	ATTAWAUGAN BROOK	0.958
3906-05-1	3906-05-2-R1	AUSTIN BROOK	1.755
3716-08-1	3716-08-1	AYERS BROOK	1.013
3300-05-1	3300-05-1	BACKWATER BROOK	1.646
3804-01-1	3804-01-1	BAILEY BROOK	0.626
3107-01-1	3107-01-2-R1	BAKER BROOK	2.424
3801-01-1	3801-01-1	BALLYMAHACK BROOK	0.896
3300-07-1	3300-07-1	BAPTIST BROOK	1.075
3700-18-1	3700-18-2-R2	BARK MEADOW BROOK	2.686
3710-21-1	3710-21-2-R1	BARRETT LEDGE BROOK	1.371
3902-00-1	3902-00-3-R1	BARTLETT BROOK	14.859
3206-07-1	3206-07-1	BASSET BROOK	0.996
3715-04-1	3715-04-1	BATES BROOK	0.796
3108-11-1	3108-11-1	BEAR SWAMP BROOK	2.069
3802-00-1	3802-00-2-R1	BEAVER BROOK	7.823
3804-00-1	3804-00-2-R5	BEAVER BROOK	11.330
3200-02-1	3200-02-1	BEAVERDAM BROOK	3.255
3206-10-1	3206-10-1	BEBBINGTON BROOK	2.351
3804-05-1	3804-05-1	BELLOWS BROOK	0.913
3714-03-1	3714-03-2-R1	BENNETT BROOK	2.946
3900-09-1	3900-09-1	BENTLEY BROOK	1.726
3203-00-1*	3203-00-3-R4	BIGELOW BROOK	29.275
3000-02-1	3000-02-1	BILLINGS AVERY BROOK	2.565
3605-00-1	3605-00-3-R1	BILLINGS BROOK	5.920

<u>FROM</u> <u>BASIN</u>	<u>TO</u> <u>BASIN</u>	<u>WATERCOURSE</u>	<u>DRAINAGE</u> <u>AREA</u>
3400-06-1	3400-06-1	BLACKMORE BROOK	0.989
3711-00-1	3711-00-3-R1	BLACKWELL BROOK	28.144
3800-16-1	3800-16-2-R1	BLISSVILLE BROOK	3.769
3600-04-1	3600-04-1	BLIVEN BROOK	0.911
3900-13-1	3900-13-2-R1	BOBBIN MILL BROOK	1.789
3108-02-1	3108-02-1	BOLTON POND BROOK	5.088
3100-03-1	3100-03-2-R1	BONEMILL BROOK	2.487
3201-06-1	3201-06-1	BOSWORTH BROOK	1.499
3201-05-1	3201-05-1	BRADFORD BROOK	1.586
3904-04-1	3904-04-1	BRAINARD BROOK	0.757
3203-10-1	3203-10-2-R1	BRANCH BROOK	4.892
3400-07-1	3400-07-1	BRANDY BROOK	2.787
3702-00-1	3702-00-1	BREAKNECK BROOK	4.370
3100-15-1	3100-15-1	BRIGHAM TAVERN BROOK	1.371
3716-00-3-R1	3716-00-3-R7	BROAD BROOK	16.371
3106-01-1	3106-01-1	BROOKS BROOK	0.562
3110-01-1	3110-01-1	BROUSSEOUS BROOK	1.933
3501-09-1	3501-09-1	BROWNS BROOK	0.463
3701-02-1	3701-02-2-R1	BROWNS BROOK	5.582
3203-11-1	3203-11-1	BUELL BROOK	0.898
3201-00-1*	3201-00-3-R3	BUNGEE BROOK	16.766
3907-01-1	3907-01-1	BURGESS BROOK	1.760
3107-00-1	3107-00-2-R1	BURNAP BROOK	7.312
3805-09-1	3805-09-1	BURNHAM BROOK	1.239
3600-08-1	3600-08-1	BURTON BROOK	1.332
3711-05-1	3711-05-1	BUSH HILL BROOK	1.643
3203-05-1*	3203-05-1*	BUSH MEADOW BROOK	3.100
3200-09-1	3200-09-1	BUTTONBALL BROOK	1.837
3800-14-1	3800-14-1	BYRON BROOK	1.517
3403-00-2-R3	3403-00-2-R5	CADY BROOK	8.491
3700-16-1	3700-16-1	CARPENTER BROOK	1.264
3100-17-1	3100-17-2-R1	CEDAR SWAMP BROOK	5.019
3104-05-1	3104-05-1	CEDAR SWAMP BROOK	2.416
3500-06-1	3500-06-1	CEDAR SWAMP BROOK	2.752
3717-01-1	3717-01-1	CEDAR SWAMP BROOK	1.232
3805-06-1	3805-06-2-R1	CEDAR SWAMP BROOK	3.874
3710-01-1	3710-01-1	CEMETERY BROOK	0.838
3106-09-1	3106-09-1	CHAPINS MEADOW BROOK	1.100
3106-03-1	3106-03-1	CHARTER BROOK	0.718
3108-08-1	3108-08-2-R1	CHENEY BROOK	4.034
3801-02-1	3801-02-1	CHESTNUT HILL BROOK	0.471
3717-00-1	3717-00-2-R1	CHOATE BROOK	5.163
3000-11-1	3000-11-1	CHURCH BROOK	0.578

<u>FROM</u> <u>EASIN</u>	<u>TO</u> <u>EASIN</u>	<u>WATERCOURSE</u>	<u>DRAINAGE</u> <u>AREA</u>
3100-26-1	3100-26-1	CIDER MILL BROOK	0.440
3100-13-1	3100-13-1	CLARK BROOK	1.470
3108-16-1	3108-16-1	CLARKS BROOK	1.907
3106-04-1	3106-04-1	CLOUGH BROOK	1.464
3714-01-1	3714-01-1	COFFEY BROOK	1.957
3704-00-1*	3704-00-1*	COHASSE BROOK	4.251
3805-11-1	3805-11-1	COLBURN BROOK	0.513
3800-06-1	3800-06-2-R1	COLD BROOK	2.558
3800-13-1	3800-13-1	COLD BROOK	1.947
3711-10-1	3711-10-1	COLD SPRING BROOK	0.931
3108-13-1	3108-13-1	COLUMBIA LAKE BROOK	3.705
3208-02-1*	3208-02-2-R1	CONANTVILLE BROOK	3.259
3100-11-1*	3100-11-1*	CONAT BROOK	3.716
3700-37-1	3700-37-1	CONE BROOK	1.045
3715-00-1	3715-00-2-R5	CORY BROOK	7.777
3106-17-1	3106-17-1	COVENTRY BROOK	0.878
3202-06-1	3202-06-1	CRANN BROOK	1.034
3711-09-1	3711-09-1	CREAMERY BROOK	2.637
3400-03-1	3400-03-1	CROFF FARM BROOK	2.464
3500-05-1	3500-05-1	CROOKED BROOK	1.065
3102-05-1	3102-05-1	CROW HILL BROOK	2.134
3003-03-1	3003-03-2-R1	CROWLEY BROOK	2.370
3101-03-1*	3101-03-2-R1	CRYSTAL LAKE BROOK	6.858
3202-04-1	3202-04-1	CRYSTAL POND BROOK	1.318
3700-14-1	3700-14-2-R1	CULVER BROOK	3.422
3207-05-1	3207-05-1	CURTIS BROOK	1.035
3109-02-1	3109-02-1	DAM BROOK	1.130
3714-02-1	3714-02-1	DARBY BROOK	1.031
3604-02-1	3604-02-1	DARK HOLLOW BROOK	0.718
3709-02-1	3709-02-1	DAY BROOK	1.388
3400-20-1	3400-20-1	DAYVILLE BROOK	0.722
3805-14-1	3805-14-1	DEANE BROOK	0.755
3006-01-1	3006-01-2-R2	DEEP HOLLOW BROOK	2.146
3904-00-1	3904-00-3-R1	DEEP RIVER	31.900
3103-01-1	3103-01-2-R2	DELPHI BROOK	3.356
3603-00-1	3603-00-2-R2	DENISON BROOK	4.014
3101-07-1	3101-07-1	DIAMOND LEDGE BROOK	1.544
3805-10-1	3805-10-2-R1	DOWNING BROOK	3.002
3900-08-1	3900-08-1	DRISCOLL BROOK	0.580
3100-22-1	3100-22-1	DUNHAM BROOK	1.151
3700-17-1	3700-17-2-R1	DURKEE BROOK	3.946
3100-19-1	3100-19-2-R1	EAGLEVILLE BROOK	2.301
3206-03-1	3206-03-2-R3	EAST BRANCH MOUNT HOPE RIVER	4.735

<u>FROM</u> <u>Basin</u>	<u>TO</u> <u>Basin</u>	<u>Watercourse</u>	<u>DRAINAGE</u> <u>Area</u>
3204-01-1	3204-01-1	EAST BRANCH STONEHOUSE BROOK	1.473
3101-00-3-R1	3101-00-3-R4	EDSON BROOK	17.611
3503-00-1	3503-00-2-R1	EKONK BROOK	5.328
3207-07-1	3207-07-1	ELDRIDGE BROOK	2.328
3900-10-1	3900-10-1	ELISHA BROOK	0.762
3711-02-1	3711-02-1	ELLIOTTS BROOK	0.564
3101-05-1	3101-05-2-R1	ELLIS BROOK	5.219
3706-00-1	3706-00-2-R2	ENGLISH NEIGHBORHOOD BROOK	4.826
3901-00-1	3901-00-2-R2	EXETER BROOK	5.554
3700-25-1	3700-25-2-R1	FALL BROOK	3.059
3005-04-1	3005-04-1	FALLS BROOK	1.541
3207-00-1*	3207-00-2-R14	FENTON RIVER	34.356
3207-11-1	3207-11-1	FISHERS BROOK	2.068
3400-00-1	3400-00-4-R1	FIVEMILE RIVER	76.372
3000-08-1	3000-08-1	FLAT BROOK	0.197
3716-05-1	3716-05-1	FOLLY WORKS BROOK	1.255
3001-07-1	3001-07-2-R1	FORD BROOK	3.093
3004-05-1	3004-05-1	FOX BROOK	1.983
3300-03-1	3300-03-1	FREEMANS BROOK	1.248
3300-00-1+*	3300-00-3+R4	FRENCH RIVER	112.093
3104-08-1	3104-08-1	FRINK BROOK	0.759
3712-00-1	3712-00-2-R2	FRY BROOK	6.590
3805-03-1	3805-03-1	FULLER BROOK	1.198
3103-00-1*	3103-00-2-R3	FURNACE BROOK	16.279
3001-08-1	3001-08-1	GARDNER BROOK	1.196
3206-09-1	3206-09-1	GARDNER BROOK	1.405
3906-00-1*	3906-00-3-R4	GARDNER BROOK	13.842
3109-00-1	3109-00-2-R3	GIFFORDS BROOK	5.914
3900-03-1	3900-03-1	GILLETTE BROOK	1.165
3001-05-1	3001-05-2-R1	GOLDMINE BROOK	2.350
3200-04-1	3200-04-1	GOODWIN BROOK	0.889
3900-02-1	3900-02-1	GOSHEN BROOK	1.786
3206-08-1	3206-08-1	GOSS BROOK	1.973
3100-07-1	3100-07-1	GRAPEVILLE BROOK	1.365
3708-06-1	3708-06-1	GRAVELLY BROOK	1.726
3601-00-1	3601-00-2-R2	GREAT MEADOW BROOK	6.311
3001-09-1	3001-09-1	GREAT PLAIN BROOK	0.503
3006-04-1	3006-04-1	GREAT SWAMP BROOK	0.757
3100-09-1	3100-09-1	GREENS BROOK	0.822
3106-02-1	3106-02-1	GROVER BROOK	1.679
3203-03-1	3203-03-1	GULF BROOK	0.720
3700-26-1	3700-26-1	HALF HILL BROOK	1.217
3903-02-1	3903-02-1	HALL BROOK	1.205

<u>FROM</u> <u>BASIN</u>	<u>TO</u> <u>BASIN</u>	<u>WATERCOURSE</u>	<u>DRAINAGE</u> <u>AREA</u>
3003-01-3-R2	3003-01-3-R2	HALLS BROOK	21.097
3202-05-1	3202-05-1	HALLS BROOK	1.091
3701-00-1*	3701-00-1*	HAMILTON RESERVOIR BROOK	20.335
3206-06-1	3206-06-1	HAMMOND BROOK	0.982
3805-02-1	3805-02-1	HAMPTON BROOK	1.095
3711-03-1	3711-03-1	HARRIS BROOK	0.663
3103-06-1	3103-06-1	HATCH BROOK	1.379
3703-00-1	3703-00-2-R1	HATCHET BROOK	3.939
3202-07-1	3202-07-1	HAVENS LEDGE BROOK	3.257
3700-39-1	3700-39-1	HAVEY BROOK	3.570
3106-20-1	3106-20-1	HEMLOCK BROOK	0.672
3003-01-1	3003-01-3-R1	HEWITT BROOK	18.404
3905-03-1	3905-03-1	HINCKLEY BROOK	0.584
3108-00-1	3108-00-3-R1.2	HOP RIVER	79.768
3712-02-1	3712-02-1	HORSE BROOK	3.403
3905-04-1	3905-04-1	HORSE BROOK	0.464
3005-00-1*	3005-00-1*	HORTON COVE	22.041
3800-18-1	3800-18-1	HUNTER BROOK	0.999
3006-00-2-R1	3006-00-3-R3	HUNT'S BROOK	10.656
3006-00-3-R4	3006-00-3-R4	HUNT'S BROOK (SMITH COVE)	13.075
3801-00-1*	3801-00-2-R1	INDIAN HOLLOW BROOK	4.412
3201-07-1	3201-07-1	INDIAN HUT BROOK	1.132
3002-04-1*	3002-04-2-R1	INDIANTOWN BROOK	9.886
3400-02-1	3400-02-1	JANSON BROOK	2.418
3003-05-1	3003-05-2-R3	JOE CLARK BROOK	3.315
3805-16-1	3805-16-1	JOHN BROOK	0.567
3700-05-1	3700-05-1	JORDAN BROOK	2.022
3800-03-1	3800-03-1	JORDAN BROOK	1.514
3900-07-1	3900-07-1	KAHN BROOK	1.701
3402-01-1	3402-01-2-R1	KEACH BROOK	3.156
3104-09-1	3104-09-1	KEENE BROOK	1.745
3207-02-1	3207-02-1	KIDDER BROOK	1.127
3714-00-1	3714-00-3-R2	KITT BROOK	12.463
3205-01-1	3205-01-2-R2	KNOWLTON BROOK	6.854
3300-04-1	3300-04-1	KNOWLTON BROOK	0.898
3604-01-1	3604-01-1	KOISTENEN BROOK	1.026
3100-05-1	3100-05-1	LABONITE BROOK	1.128
3002-06-1	3002-06-1	LAKE OF ISLES BROOK	1.752
3713-03-1	3713-03-2-R1	LATHROP BROOK	3.188
3203-06-1	3203-06-2-R1	LEAD MINE BROOK	1.963
3701-01-1	3701-01-1	LEADMINE BROOK	2.979
3705-00-1	3705-00-2-R2	LEBANON BROOK	9.847
3106-16-1	3106-16-1	LEE BROOK	0.429

<u>FROM</u> <u>BASIN</u>	<u>TO</u> <u>BASIN</u>	<u>WATERCOURSE</u>	<u>DRAINAGE</u> <u>AREA</u>
3700-43-1	3700-43-1	LISBON BROOK	1.778
3708-16-1	3708-16-1	LITTLE BROOK	0.644
3700-13-1*	3700-13-1*	LITTLE DAM TAVERN BROOK	3.713
3708-00-1*	3708-00-3-R3	LITTLE RIVER	39.143
3805-00-1	3805-00-3-R11	LITTLE RIVER	43.279
3708-00-3-D1	3708-00-3-D1	LITTLE RIVER DIVERSION	35.392
3300-02-1	3300-02-2-R2	LONG BRANCH BROOK	3.676
3700-24-1	3700-24-1	LONG BROOK	1.856
3000-08-2-R1	3000-08-2-R1	LONG COVE	1.690
3202-02-1	3202-02-1	LOST POND BROOK	1.054
3602-01-1	3602-01-2-R1	LOWDEN BROOK	2.417
3205-02-1	3205-02-1	LOWRY BROOK	1.092
3710-07-1	3710-07-1	LYON BROOK	3.250
3002-05-1	3002-05-2-R1	MAIN BROOK	3.575
3402-00-1*	3402-00-2-R1	MARY BROWN BROOK	8.652
3707-01-1	3707-01-2-R1	MASCRAFT BROOK	2.914
3710-00-3-R1	3710-00-4-R1	MASHAMOQUET BROOK	33.925
3404-04-1	3404-04-3-R1	MASHENTUCK BROOK	4.241
3207-09-1	3207-09-1	MASON BROOK	1.027
3701-03-1	3701-03-2-R1	MAY BROOK	3.348
3708-07-1	3708-07-1	MAY BROOK	0.590
3004-04-1	3004-04-1	MCALPINE BROOK	0.991
3804-04-1	3804-04-1	MCCARTHY BROOK	2.980
3101-04-1	3101-04-1	MCINTYRES BROOK	2.211
3803-00-1	3803-00-3-R1	MERRICK BROOK	20.808
3106-10-2-R1	3106-10-2-R1	METCALF BROOK	4.065
3102-00-1*	3102-00-3-R2	MIDDLE RIVER	33.941
3105-00-1	3105-00-2-R2	MILL BROOK	5.308
3301-00-1*	3301-00-1*	MILL BROOK	11.053
3707-00-1	3707-00-2-R1	MILL BROOK	6.930
3713-00-1	3713-00-3-R2	MILL BROOK	17.796
3000-06-2-R1	3000-06-2-R1	MILL COVE	3.738
3716-00-1	3716-00-2-R1	MILLER BROOK	2.457
3906-08-1	3906-08-2-R1	MINERAL SPRING BROOK	1.456
3005-06-1	3005-06-1	MOHEGAN BROOK	0.657
3805-12-1	3805-12-1	MONTY BROOK	0.863
3500-00-1	3500-00-3-R6	MOOSUP RIVER	89.090
3205-03-1	3205-03-1	MORITZ BROOK	1.011
3206-00-1	3206-00-3-R9	MOUNT HOPE RIVER	36.615
3602-00-1	3602-00-2-R1	MOUNT MISERY BROOK	8.525
3804-03-1	3804-03-1	MOUNTAIN BROOK	1.156
3708-01-1	3708-01-3-R6	MUDDY BROOK	21.907
3714-06-1	3714-06-1	MUDDY BROOK	0.749

<u>FROM</u> <u>BASIN</u>	<u>TO</u> <u>BASIN</u>	<u>WATERCOURSE</u>	<u>DRAINAGE</u> <u>AREA</u>
3400-09-1	3400-09-1	MUNSON BROOK	1.391
3805-04-1	3805-04-1	MURPHY BROOK	1.769
3003-02-1	3003-02-1	MYERS BROOK	0.857
3604-00-1	3604-00-2-R3	MYRON KINNEY BROOK	6.085
3200-00-4-R1	3200-00-4-R14	NATCHAUG RIVER	175.834
3100-18-1	3100-18-1	NELSON BROOK	1.785
3100-12-1	3100-12-1	NEWCOMB BROOK	0.624
3710-05-1*	3710-05-2-R1	NIGHTINGALE BROOK	6.438
3600-12-1	3600-12-1	NORMAN BROOK	0.626
3202-03-1	3202-03-1	NORTH ASHFORD BROOK	0.758
3206-04-1	3206-04-1	NORTH CHISM BROOK	0.512
3708-10-1	3708-10-1	NORTH RUNNING BROOK	1.880
3900-11-1	3900-11-2-R1	NORWICHTOWN BROOK	2.449
3800-02-1	3800-02-2-R1	OBWEBETUCK BROOK	3.303
3805-19-1	3805-19-2-R1	OLD STONE MILL BROOK	3.302
3106-18-1	3106-18-1	OLSONS BROOK	1.146
3004-00-1*	3004-00-2-R2	OXOBOXO BROOK	12.101
3600-00-1*	3600-00-3-R3	PACHAUG RIVER	63.003
3700-34-1	3700-34-2-R1	PALMER BROOK	0.711
3906-07-1	3906-07-1	PARSON BROOK	0.776
3101-06-1	3101-06-1	PATTEN BROOK	2.955
3106-06-1	3106-06-1	PAULK HILL BROOK	1.345
3708-14-1	3708-14-2-R2	PEAKE BROOK	3.362
3905-00-1	3905-00-3-R2	PEASE BROOK	12.315
3805-13-1	3805-13-2-R1	PECK BROOK	1.729
3708-08-1	3708-08-2-R1	PECKHAM BROOK	1.277
3700-15-1	3700-15-1	PERRY BROOK	1.111
3502-02-1	3502-02-2-R1	PHILLIPS BROOK	1.334
3800-05-1	3800-05-1	PIGEON SWAMP BROOK	2.630
3700-29-1	3700-29-1	PINE BROOK	1.049
3000-06-1	3000-06-1	PINE SWAMP BROOK	1.025
3900-05-1	3900-05-1	POLLY BROOK	0.476
3003-00-1*	3003-00-2-R1	POQUETANUCK COVE	28.407
3103-04-1	3103-04-1	POTASH BROOK	0.886
3800-01-1	3800-01-1	POTASH BROOK	3.495
3801-03-1	3801-03-1	POTTERS BROOK	0.803
3716-04-1	3716-04-1	PRENTICE BROOK	3.097
3700-28-1	3700-28-1	QUANDOCK BROOK	3.653
3501-00-1	3501-00-2-R9	QUANDUCK BROOK	19.598
3700-00-1+*	3700-00-5+R24	QUINEBAUG RIVER	739.109
3300-10-1	3300-10-1	QUINNATISSET BROOK	3.052
3710-06-1	3710-06-1	RAGGED HILL BROOK	0.450
3716-06-1	3716-06-1	RATTLESNAKE BROOK	0.874

<u>FROM</u> <u>Basin</u>	<u>TO</u> <u>Basin</u>	<u>Watercourse</u>	<u>DRAINAGE</u> <u>Area</u>
3713-01-1	3713-01-1	RESERVOIR BROOK	1.364
3104-00-1	3104-00-2-R9	ROARING BROOK	22.014
3500-01-1	3500-01-2-R1	ROARING BROOK	6.658
3400-04-1*	3400-04-1*	ROBBINS BROOK	3.003
3401-00-1	3401-00-2-R3	ROCKY BROOK	6.113
3001-02-1	3001-02-1	ROUND BROOK	0.687
3501-06-1	3501-06-1	ROUNDS BROOK	1.347
3104-07-1	3104-07-1	RUBY BROOK	2.004
3108-12-1	3108-12-1	RUFUS BROOK	1.750
3501-03-1	3501-03-1	SALISBURY BROOK	1.176
3711-04-1	3711-04-1	SANDY BROOK	1.652
3710-13-1	3710-13-1	SAP TREE RUN	0.546
3102-01-1	3102-01-2-R1	SAWMILL BROOK	2.264
3208-00-1	3208-00-2-R1	SAWMILL BROOK	7.262
3100-06-1	3100-06-1	SCHOOL BROOK	0.438
3207-16-1	3207-16-1	SCHOOLHOUSE BROOK	2.304
3403-00-1	3403-00-2-R2	SHADY OAK BROOK	5.657
3000-01-1	3000-01-1	SHANTOK BROOK	1.204
3716-09-1	3716-09-1	SHEEP BARN BROOK	1.174
3903-00-1*	3903-00-3-R1	SHERMAN BROOK	23.035
3800-00-5-R1	3800-00-6+R4	SHETUCKET RIVER	1,265.375
3002-00-1	3002-00-3-R1	SHREVVILLE BROOK	14.460
3700-07-1	3700-07-1	SHUNWAY BROOK	1.655
3203-12-1	3203-12-1	SIBLEY BROOK	0.498
3201-04-1	3201-04-1	SKINNER BROOK	0.770
3106-00-1	3106-00-3-R12	SKUNGAMAUG RIVER	30.728
3404-06-1	3404-06-2-R1	SLATER BROOK	1.279
3200-01-1	3200-01-1	SLOVIK BRANCH	1.813
3805-15-1	3805-15-1	SMITH BROOK	0.871
3502-00-1	3502-00-3-R5	SNAKE MEADOW BROOK	10.801
3206-05-1	3206-05-1	SOUTH CHISM BROOK	0.537
3106-07-1	3106-07-2-R1	SPICE BROOK	2.243
3110-02-1	3110-02-1	SPINNING MILL BROOK	0.738
3205-00-1	3205-00-2-R1	SQUAW HOLLOW BROOK	8.543
3108-07-1	3108-07-1	STADDLE BROOK	4.437
3201-03-1	3201-03-2-R2	STAFFORD BROOK	4.382
3701-06-1	3701-06-1	STEVENS BROOK	4.480
3104-01-1	3104-01-2-R1	STICKNEY HILL BROOK	2.426
3207-03-1	3207-03-1	STILES BROOK	1.328
3202-00-1	3202-00-3-R3	STILL RIVER	32.734
3204-00-1	3204-00-2-R1	STONEHOUSE BROOK	6.323
3203-14-1	3203-14-1	STONES BROOK	1.654
3005-01-1	3005-01-2-R4	STONY BROOK	8.493

<u>FROM</u> <u>Basin</u>	<u>TO</u> <u>Basin</u>	<u>Watercourse</u>	<u>DRAINAGE</u> <u>Area</u>
3711-07-1	3711-07-1	STONY BROOK	2.613
3300-08-1	3300-08-1	STOUD BROOK	1.460
3104-06-1	3104-06-1	STOUGHTON BROOK	2.750
3301-01-1	3301-01-1	SUCKER BROOK	2.582
3906-02-1	3906-02-1	SUCKER BROOK	0.784
3700-31-1	3700-31-2-R1	SUGAR BROOK	3.216
3300-06-1	3300-06-2-R2	SUNSET HILL BROOK	4.540
3907-00-1	3907-00-2-R5	SUSQUETONSCUT BROOK	15.353
3711-06-1	3711-06-1	TANNER BROOK	0.948
3711-11-1	3711-11-2-R1	TATNIC BROOK	4.749
3707-02-1	3707-02-2-R1	TAYLOR BROOK	2.645
3110-00-1*	3110-00-2-R4	TENMILE RIVER	16.981
3502-05-1	3502-05-1	TENNANT BROOK	0.823
3000-00-6+R1	3000-00-6+R12	THAMES RIVER	1,463.630
3108-14-1	3108-14-1	THEIMS BROOK	0.774
3108-15-1	3108-15-1	THORNTON BROOK	0.832
3207-01-1	3207-01-1	TINKERVILLE BROOK	2.400
3501-07-1	3501-07-1	TITUS BROOK	1.139
3000-05-1	3000-05-1	TOM ALLYN BROOK	1.131
3400-12-1	3400-12-1	TORRY BROOK	0.695
3001-00-1	3001-00-3-R3	TRADING COVE BROOK	13.788
3700-03-1	3700-03-2-R1	TUFTS BRANCH	4.074
3200-08-1	3200-08-1	TURNER BROOK	1.302
3502-07-1	3502-07-1	TYLER BROOK	1.217
3000-03-1	3000-03-1	UNNAMED BROOK	0.382
3000-04-1	3000-04-1	UNNAMED BROOK	0.409
3000-07-1	3000-07-1	UNNAMED BROOK	0.483
3000-09-1	3000-09-1	UNNAMED BROOK	1.153
3000-10-1	3000-10-1	UNNAMED BROOK	0.375
3000-12-1	3000-12-2-R1	UNNAMED BROOK	3.154
3000-13-1	3000-13-1	UNNAMED BROOK	0.396
3001-01-1	3001-01-1	UNNAMED BROOK	0.576
3001-03-1	3001-03-1	UNNAMED BROOK	1.167
3001-04-1	3001-04-1	UNNAMED BROOK	0.505
3001-06-1	3001-06-1	UNNAMED BROOK	0.858
3002-01-1	3002-01-1	UNNAMED BROOK	0.921
3002-02-1	3002-02-1	UNNAMED BROOK	2.341
3002-03-1	3002-03-1	UNNAMED BROOK	0.628
3003-04-1	3003-04-1	UNNAMED BROOK	0.872
3003-06-1	3003-06-1	UNNAMED BROOK	0.208
3003-07-1	3003-07-1	UNNAMED BROOK	0.815
3003-08-1	3003-08-1	UNNAMED BROOK	0.377
3003-09-1	3003-09-1	UNNAMED BROOK	1.276

<u>FROM</u> <u>BASIN</u>	<u>TO</u> <u>BASIN</u>	<u>WATERCOURSE</u>	<u>DRAINAGE</u> <u>AREA</u>
3004-01-1	3004-01-1	UNNAMED BROOK	0.676
3004-02-1	3004-02-1	UNNAMED BROOK	0.354
3004-03-1	3004-03-1	UNNAMED BROOK	0.352
3005-02-1	3005-02-1	UNNAMED BROOK	0.302
3005-03-1	3005-03-1	UNNAMED BROOK	0.620
3005-05-1	3005-05-1	UNNAMED BROOK	0.495
3006-02-1	3006-02-1	UNNAMED BROOK	0.058
3006-03-1	3006-03-1	UNNAMED BROOK	0.758
3006-05-1	3006-05-2-R1	UNNAMED BROOK	1.787
3006-06-1	3006-06-1	UNNAMED BROOK	0.372
3006-07-1	3006-07-1	UNNAMED BROOK	0.334
3006-08-1	3006-08-1	UNNAMED BROOK	0.254
3006-09-1	3006-09-2-R1	UNNAMED BROOK	2.110
3006-10-1	3006-10-1	UNNAMED BROOK	0.866
3006-11-1	3006-11-1	UNNAMED BROOK	0.684
3006-12-1	3006-12-1	UNNAMED BROOK	0.400
3006-13-1	3006-13-1	UNNAMED BROOK	0.829
3100-01-1	3100-01-2-R1	UNNAMED BROOK	2.493
3100-02-1	3100-02-1	UNNAMED BROOK	0.809
3100-04-1	3100-04-1	UNNAMED BROOK	0.716
3100-08-1	3100-08-1	UNNAMED BROOK	0.751
3100-10-1	3100-10-1	UNNAMED BROOK	0.668
3100-16-1	3100-16-1	UNNAMED BROOK	0.712
3100-20-1	3100-20-1	UNNAMED BROOK	0.387
3100-21-1	3100-21-1	UNNAMED BROOK	0.563
3100-23-1	3100-23-1	UNNAMED BROOK	0.719
3100-24-1	3100-24-1	UNNAMED BROOK	0.740
3100-25-1	3100-25-1	UNNAMED BROOK	0.856
3101-01-1	3101-01-1	UNNAMED BROOK	0.357
3101-08-1	3101-08-1	UNNAMED BROOK	1.830
3101-09-1	3101-09-1	UNNAMED BROOK	1.422
3102-02-1	3102-02-1	UNNAMED BROOK	0.490
3102-03-1	3102-03-2-R1	UNNAMED BROOK	2.596
3102-04-1	3102-04-1	UNNAMED BROOK	0.825
3102-06-1	3102-06-1	UNNAMED BROOK	1.009
3102-07-1	3102-07-1	UNNAMED BROOK	0.495
3102-08-1	3102-08-1	UNNAMED BROOK	1.113
3103-02-1	3103-02-1	UNNAMED BROOK	0.581
3103-03-1	3103-03-1	UNNAMED BROOK	0.630
3103-05-1	3103-05-1	UNNAMED BROOK	2.164
3103-08-1	3103-08-1	UNNAMED BROOK	0.397
3103-09-1	3103-09-1	UNNAMED BROOK	0.417
3103-10-1	3103-10-1	UNNAMED BROOK	0.731

<u>FROM</u> <u>BASIN</u>	<u>TO</u> <u>BASIN</u>	<u>WATERCOURSE</u>	<u>DRAINAGE</u> <u>AREA</u>
3104-02-1	3104-02-1	UNNAMED BROOK	0.766
3104-03-1	3104-03-1	UNNAMED BROOK	0.475
3104-04-1	3104-04-1	UNNAMED BROOK	0.348
3104-10-1	3104-10-1	UNNAMED BROOK	0.436
3105-01-1	3105-01-1	UNNAMED BROOK	0.475
3105-02-1	3105-02-1	UNNAMED BROOK	0.670
3106-05-1	3106-05-1	UNNAMED BROOK	0.378
3106-08-1	3106-08-1	UNNAMED BROOK	0.576
3106-11-1	3106-11-1	UNNAMED BROOK	0.411
3106-12-1	3106-12-1	UNNAMED BROOK	0.596
3106-13-1	3106-13-1	UNNAMED BROOK	0.920
3106-14-1	3106-14-1	UNNAMED BROOK	0.828
3106-15-1	3106-15-1	UNNAMED BROOK	0.339
3106-19-1	3106-19-1	UNNAMED BROOK	0.729
3106-21-1	3106-21-1	UNNAMED BROOK	0.716
3107-02-1	3107-02-1	UNNAMED BROOK	0.762
3108-01-1	3108-01-1	UNNAMED BROOK	0.288
3108-04-1	3108-04-1	UNNAMED BROOK	0.976
3108-05-1	3108-05-1	UNNAMED BROOK	0.242
3108-06-1	3108-06-1	UNNAMED BROOK	1.104
3108-09-1	3108-09-1	UNNAMED BROOK	1.022
3108-10-1	3108-10-1	UNNAMED BROOK	0.975
3109-01-1	3109-01-1	UNNAMED BROOK	1.688
3109-03-1	3109-03-1	UNNAMED BROOK	0.615
3110-03-1	3110-03-1	UNNAMED BROOK	0.974
3110-04-1	3110-04-1	UNNAMED BROOK	0.410
3200-03-1	3200-03-1	UNNAMED BROOK	0.370
3200-06-1	3200-06-1	UNNAMED BROOK	0.288
3200-07-1	3200-07-1	UNNAMED BROOK	0.700
3200-11-1	3200-11-1	UNNAMED BROOK	0.688
3201-01-1	3201-01-1	UNNAMED BROOK	0.666
3201-02-1	3201-02-1	UNNAMED BROOK	0.535
3202-01-1	3202-01-1	UNNAMED BROOK	0.223
3203-02-1	3203-02-1	UNNAMED BROOK	0.314
3203-04-1	3203-04-1	UNNAMED BROOK	0.414
3203-07-1	3203-07-1	UNNAMED BROOK	0.632
3203-08-1	3203-08-1	UNNAMED BROOK	0.774
3203-09-1	3203-09-1	UNNAMED BROOK	0.850
3206-02-1	3206-02-1	UNNAMED BROOK	0.500
3206-11-1	3206-11-1	UNNAMED BROOK	0.474
3206-12-1	3206-12-1	UNNAMED BROOK	1.774
3206-13-1	3206-13-1	UNNAMED BROOK	0.700
3207-04-1	3207-04-1	UNNAMED BROOK	0.854

<u>FROM</u> <u>BASIN</u>	<u>TO</u> <u>BASIN</u>	<u>WATERCOURSE</u>	<u>DRAINAGE</u> <u>AREA</u>
3207-06-1	3207-06-1	UNNAMED BROOK	1.360
3207-08-1	3207-08-1	UNNAMED BROOK	0.109
3207-10-1	3207-10-1	UNNAMED BROOK	0.358
3207-12-1	3207-12-1	UNNAMED BROOK	1.082
3207-13-1	3207-13-1	UNNAMED BROOK	0.541
3207-14-1	3207-14-1	UNNAMED BROOK	0.750
3207-15-1	3207-15-1	UNNAMED BROOK	3.182
3208-01-1	3208-01-1	UNNAMED BROOK	0.697
3208-03-1	3208-03-1	UNNAMED BROOK	0.342
3300-01-1	3300-01-1	UNNAMED BROOK	1.304
3300-09-1	3300-09-1	UNNAMED BROOK	0.531
3400-01-1	3400-01-1	UNNAMED BROOK	0.442
3400-05-1	3400-05-1	UNNAMED BROOK	0.674
3400-08-1	3400-08-1	UNNAMED BROOK	0.740
3400-10-1	3400-10-1	UNNAMED BROOK	0.182
3400-11-1	3400-11-1	UNNAMED BROOK	0.199
3400-13-1	3400-13-2-R1	UNNAMED BROOK	1.770
3400-14-1	3400-14-1	UNNAMED BROOK	0.430
3400-15-1	3400-15-1	UNNAMED BROOK	0.846
3400-16-1	3400-16-1	UNNAMED BROOK	0.811
3400-17-1	3400-17-2-R1	UNNAMED BROOK	1.690
3400-18-1	3400-18-1	UNNAMED BROOK	0.492
3401-01-1	3401-01-1	UNNAMED BROOK	1.799
3401-02-1	3401-02-1	UNNAMED BROOK	1.032
3401-03-1	3401-03-1	UNNAMED BROOK	0.671
3402-02-1	3402-02-1	UNNAMED BROOK	0.573
3402-03-1	3402-03-1	UNNAMED BROOK	0.560
3402-04-1	3402-04-1	UNNAMED BROOK	0.124
3403-01-1	3403-01-1	UNNAMED BROOK	1.186
3403-02-1	3403-02-1	UNNAMED BROOK	0.962
3403-03-1	3403-03-1	UNNAMED BROOK	0.278
3403-04-1	3403-04-1	UNNAMED BROOK	0.600
3403-05-1	3403-05-1	UNNAMED BROOK	1.201
3404-01-1	3404-01-1	UNNAMED BROOK	1.569
3404-02-1	3404-02-1	UNNAMED BROOK	1.327
3404-03-1	3404-03-1	UNNAMED BROOK	1.405
3404-05-1	3404-05-1	UNNAMED BROOK	0.586
3404-07-1	3404-07-1	UNNAMED BROOK	0.540
3404-08-1	3404-08-1	UNNAMED BROOK	0.325
3500-02-1	3500-02-1	UNNAMED BROOK	0.671
3500-03-1	3500-03-1	UNNAMED BROOK	1.793
3500-07-1	3500-07-1	UNNAMED BROOK	0.508
3500-08-1	3500-08-1	UNNAMED BROOK	0.727

<u>FROM</u> <u>BASIN</u>	<u>TO</u> <u>BASIN</u>	<u>WATERCOURSE</u>	<u>DRAINAGE</u> <u>AREA</u>
3500-09-1	3500-09-1	UNNAMED BROOK	0.664
3501-01-1	3501-01-1	UNNAMED BROOK	0.512
3501-02-1	3501-02-1	UNNAMED BROOK	0.460
3501-04-1	3501-04-1	UNNAMED BROOK	0.540
3501-05-1	3501-05-1	UNNAMED BROOK	0.766
3501-08-1	3501-08-1	UNNAMED BROOK	0.461
3501-10-1	3501-10-1	UNNAMED BROOK	0.377
3502-01-1	3502-01-1	UNNAMED BROOK	0.456
3502-03-1	3502-03-1	UNNAMED BROOK	0.852
3502-04-1	3502-04-1	UNNAMED BROOK	0.736
3503-01-1	3503-01-1	UNNAMED BROOK	0.300
3600-01-1	3600-01-1	UNNAMED BROOK	0.572
3600-02-1	3600-02-1	UNNAMED BROOK	1.031
3600-03-1	3600-03-1	UNNAMED BROOK	0.715
3600-05-1	3600-05-1	UNNAMED BROOK	1.043
3600-06-1	3600-06-1	UNNAMED BROOK	0.707
3600-07-1	3600-07-1	UNNAMED BROOK	1.331
3600-09-1	3600-09-1	UNNAMED BROOK	0.598
3600-10-1	3600-10-1	UNNAMED BROOK	2.192
3600-11-1	3600-11-1	UNNAMED BROOK	1.190
3601-01-1	3601-01-1	UNNAMED BROOK	0.777
3601-02-1	3601-02-1	UNNAMED BROOK	0.277
3602-02-1	3602-02-1	UNNAMED BROOK	0.689
3603-01-1	3603-01-1	UNNAMED BROOK	0.499
3603-02-1	3603-02-1	UNNAMED BROOK	1.445
3604-03-1	3604-03-1	UNNAMED BROOK	0.298
3604-04-1	3604-04-1	UNNAMED BROOK	0.372
3605-02-1	3605-02-2-R1	UNNAMED BROOK	1.042
3605-03-1	3605-03-1	UNNAMED BROOK	0.690
3700-01-1	3700-01-1	UNNAMED BROOK	0.450
3700-02-1	3700-02-1	UNNAMED BROOK	0.807
3700-04-1	3700-04-1	UNNAMED BROOK	1.035
3700-06-1	3700-06-1	UNNAMED BROOK	0.580
3700-08-1	3700-08-1	UNNAMED BROOK	1.669
3700-09-1	3700-09-1	UNNAMED BROOK	0.536
3700-10-1	3700-10-1	UNNAMED BROOK	0.438
3700-11-1	3700-11-1	UNNAMED BROOK	0.247
3700-12-1	3700-12-1	UNNAMED BROOK	1.265
3700-19-1	3700-19-1	UNNAMED BROOK	0.533
3700-20-1	3700-20-1	UNNAMED BROOK	0.514
3700-21-1	3700-21-1	UNNAMED BROOK	0.226
3700-22-1	3700-22-1	UNNAMED BROOK	0.354
3700-23-1	3700-23-1	UNNAMED BROOK	2.095

<u>FROM</u> <u>Basin</u>	<u>TO</u> <u>Basin</u>	<u>Watercourse</u>	<u>DRAINAGE</u> <u>Area</u>
3700-27-1	3700-27-1	UNNAMED BROOK	0.631
3700-30-1	3700-30-1	UNNAMED BROOK	0.191
3700-32-1	3700-32-1	UNNAMED BROOK	0.497
3700-33-1	3700-33-1	UNNAMED BROOK	0.822
3700-35-1	3700-35-1	UNNAMED BROOK	0.397
3700-36-1	3700-36-1	UNNAMED BROOK	1.430
3700-38-1	3700-38-1	UNNAMED BROOK	0.436
3700-40-1*	3700-40-1*	UNNAMED BROOK	4.449
3700-41-1	3700-41-1	UNNAMED BROOK	1.119
3700-42-1	3700-42-1	UNNAMED BROOK	0.523
3701-04-1	3701-04-2-R1	UNNAMED BROOK	1.610
3701-05-1	3701-05-1	UNNAMED BROOK	0.516
3703-01-1	3703-01-1	UNNAMED BROOK	0.815
3704-01-1	3704-01-1	UNNAMED BROOK	0.732
3705-01-1	3705-01-1	UNNAMED BROOK	1.292
3705-02-1	3705-02-1	UNNAMED BROOK	0.999
3706-01-1	3706-01-1	UNNAMED BROOK	1.676
3706-02-1	3706-02-1	UNNAMED BROOK	0.686
3707-03-1	3707-03-1	UNNAMED BROOK	1.045
3708-02-1	3708-02-1	UNNAMED BROOK	2.882
3708-03-1	3708-03-1	UNNAMED BROOK	0.292
3708-04-1	3708-04-1	UNNAMED BROOK	0.637
3708-05-1	3708-05-1	UNNAMED BROOK	0.665
3708-09-1	3708-09-1	UNNAMED BROOK	0.183
3708-11-1	3708-11-1	UNNAMED BROOK	1.151
3708-12-1	3708-12-1	UNNAMED BROOK	0.311
3708-13-1	3708-13-1	UNNAMED BROOK	0.807
3708-15-1	3708-15-1	UNNAMED BROOK	0.850
3708-17-1	3708-17-1	UNNAMED BROOK	0.485
3709-01-1	3709-01-1	UNNAMED BROOK	0.625
3710-03-1	3710-03-1	UNNAMED BROOK	2.135
3710-04-1	3710-04-1	UNNAMED BROOK	1.344
3710-08-1	3710-08-2-R1	UNNAMED BROOK	1.427
3710-09-1	3710-09-1	UNNAMED BROOK	0.524
3710-10-1	3710-10-1	UNNAMED BROOK	0.396
3710-12-1	3710-12-1	UNNAMED BROOK	0.417
3710-15-1	3710-15-1	UNNAMED BROOK	1.273
3710-16-1	3710-16-1	UNNAMED BROOK	0.283
3710-17-1	3710-17-1	UNNAMED BROOK	0.371
3710-19-1	3710-19-1	UNNAMED BROOK	0.858
3710-20-1	3710-20-1	UNNAMED BROOK	0.427
3710-22-1	3710-22-1	UNNAMED BROOK	0.697
3711-08-1	3711-08-1	UNNAMED BROOK	0.825

<u>FROM</u> <u>BASIN</u>	<u>TO</u> <u>BASIN</u>	<u>WATERCOURSE</u>	<u>DRAINAGE</u> <u>AREA</u>
3711-12-1	3711-12-1	UNNAMED BROOK	0.468
3712-01-1	3712-01-1	UNNAMED BROOK	0.595
3713-02-1	3713-02-1	UNNAMED BROOK	0.523
3713-04-1	3713-04-2-R1	UNNAMED BROOK	1.069
3713-05-1	3713-05-1	UNNAMED BROOK	0.359
3714-04-1	3714-04-1	UNNAMED BROOK	0.778
3714-05-1	3714-05-1	UNNAMED BROOK	0.152
3715-01-1	3715-01-1	UNNAMED BROOK	0.179
3715-02-1	3715-02-1	UNNAMED BROOK	0.500
3715-03-1	3715-03-1	UNNAMED BROOK	0.745
3715-05-1	3715-05-1	UNNAMED BROOK	0.606
3716-01-1	3716-01-1	UNNAMED BROOK	0.453
3716-02-1	3716-02-2-R1	UNNAMED BROOK	1.914
3716-03-1	3716-03-1	UNNAMED BROOK	0.649
3716-07-1	3716-07-1	UNNAMED BROOK	0.809
3717-02-1	3717-02-1	UNNAMED BROOK	0.252
3800-04-1	3800-04-1	UNNAMED BROOK	0.801
3800-07-1	3800-07-1	UNNAMED BROOK	0.653
3800-08-1	3800-08-1	UNNAMED BROOK	0.426
3800-09-1	3800-09-1	UNNAMED BROOK	1.237
3800-11-1	3800-11-1	UNNAMED BROOK	0.657
3800-12-1	3800-12-1	UNNAMED BROOK	0.272
3800-15-1	3800-15-1	UNNAMED BROOK	0.913
3800-17-1	3800-17-1	UNNAMED BROOK	1.323
3800-19-1	3800-19-1	UNNAMED BROOK	0.531
3800-20-1	3800-20-1	UNNAMED BROOK	1.499
3802-01-1	3802-01-1	UNNAMED BROOK	2.452
3803-01-1	3803-01-1	UNNAMED BROOK	0.879
3803-02-1	3803-02-1	UNNAMED BROOK	0.393
3803-03-1	3803-03-1	UNNAMED BROOK	0.450
3803-04-1	3803-04-1	UNNAMED BROOK	0.237
3803-05-1	3803-05-1	UNNAMED BROOK	0.404
3803-06-1	3803-06-1	UNNAMED BROOK	0.273
3803-07-1	3803-07-1	UNNAMED BROOK	0.318
3804-02-1	3804-02-1	UNNAMED BROOK	1.057
3805-01-1	3805-01-1	UNNAMED BROOK	1.563
3805-05-1	3805-05-1	UNNAMED BROOK	0.618
3805-07-1	3805-07-1	UNNAMED BROOK	0.450
3805-08-1	3805-08-1	UNNAMED BROOK	0.797
3805-18-1	3805-18-1	UNNAMED BROOK	0.723
3805-20-1	3805-20-1	UNNAMED BROOK	1.083
3805-21-1	3805-21-2-R1	UNNAMED BROOK	1.436
3805-22-1	3805-22-1	UNNAMED BROOK	0.587

<u>FROM</u> <u>BASIN</u>	<u>TO</u> <u>BASIN</u>	<u>WATERCOURSE</u>	<u>DRAINAGE</u> <u>AREA</u>
3900-01-1	3900-01-1	UNNAMED BROOK	0.879
3900-06-1	3900-06-1	UNNAMED BROOK	0.241
3900-12-1	3900-12-1	UNNAMED BROOK	0.690
3900-14-1	3900-14-1	UNNAMED BROOK	0.531
3901-01-1	3901-01-1	UNNAMED BROOK	2.395
3901-02-1	3901-02-1	UNNAMED BROOK	0.434
3902-01-1	3902-01-1	UNNAMED BROOK	1.661
3902-02-1	3902-02-1	UNNAMED BROOK	0.309
3903-01-1	3903-01-1	UNNAMED BROOK	1.421
3903-03-1	3903-03-1	UNNAMED BROOK	0.906
3903-04-1	3903-04-1	UNNAMED BROOK	0.770
3903-05-1	3903-05-1	UNNAMED BROOK	0.413
3904-01-1	3904-01-1	UNNAMED BROOK	0.310
3904-02-1	3904-02-1	UNNAMED BROOK	0.198
3904-03-1	3904-03-1	UNNAMED BROOK	1.049
3904-05-1	3904-05-1	UNNAMED BROOK	0.589
3905-01-1	3905-01-1	UNNAMED BROOK	0.928
3905-02-1	3905-02-1	UNNAMED BROOK	0.434
3905-05-1	3905-05-1	UNNAMED BROOK	0.491
3905-06-1	3905-06-2-R1	UNNAMED BROOK	1.670
3905-07-1	3905-07-1	UNNAMED BROOK	0.732
3905-08-1	3905-08-1	UNNAMED BROOK	0.221
3906-03-1	3906-03-1	UNNAMED BROOK	1.247
3906-04-1	3906-04-1	UNNAMED BROOK	0.554
3906-06-1	3906-06-1	UNNAMED BROOK	0.446
3906-09-1	3906-09-1	UNNAMED BROOK	0.367
3906-10-1	3906-10-1	UNNAMED BROOK	0.764
3907-02-1	3907-02-1	UNNAMED BROOK	0.342
3907-03-1	3907-03-1	UNNAMED BROOK	0.771
3907-04-1	3907-04-1	UNNAMED BROOK	0.677
3907-05-1	3907-05-1	UNNAMED BROOK	1.162
3206-01-1	3206-01-1	URDA BROOK	0.658
3500-04-1	3500-04-1	VAUGHN BROOK	1.844
3711-01-1	3711-01-1	WADE BROOK	1.452
3800-10-1	3800-10-2-R1	WALDO BROOK	1.762
3203-13-1	3203-13-1	WALKERS BROOK	0.497
3709-00-1	3709-00-2-R2	WAPPOQUIA BROOK	5.757
3404-09-1	3404-09-1	WARREN BROOK	0.961
3900-04-1	3900-04-1	WATERMAN BROOK	0.471
3203-01-1	3203-01-1	WELLS BROOK	2.072
3708-18-1	3708-18-1	WHEATONS BROOK	1.690
3404-00-1*	3404-00-3-R2	WHETSTONE BROOK	14.141
3710-18-1	3710-18-3-R1	WHITE BROOK	5.031

<u>FROM</u> <u>BASIN</u>	<u>TO</u> <u>BASIN</u>	<u>WATERCOURSE</u>	<u>DRAINAGE</u> <u>AREA</u>
3200-05-1	3200-05-1	WHITMAN BROOK	0.358
3906-01-1	3906-01-1	WHITTLE BROOK	0.914
3100-00-3-R1	3100-00-4-R2	WILLIMANTIC RIVER	225.497
3100-14-1	3100-14-1	WINDING BROOK	1.214
3710-14-1	3710-14-2-R2	WOLF DEN BROOK	3.335
3502-06-1	3502-06-1	WOOD BROOK	0.975
3900-00-3-R1	3900-00-4-R8	YANTIC RIVER	97.808

GEOGRAPHIC INFORMATION SYSTEM GAZETTEER OF DRAINAGE AREAS

INDEX OF IMPOUNDMENTS

THAMES RIVER

<u>BASIN</u>	<u>IMPOUNDMENT</u>	<u>DRAINAGE AREA</u>
3404-00-1-L4	ACME POND	5.091
3700-13-1-L1	ALDRICH POND	0.283
3700-23-1-L1	ALEXANDER LAKE	0.888
3404-02-1-L1	ALVIA CHASE RESERVOIR	1.322
3002-02-1-L2	AMOS LAKE	1.437
3605-01-1-L1	ANDERSONS POND	1.534
3108-08-2-L2	ANDOVER LAKE	2.840
3207-01-1-L1	ARMITAGE POND	0.730
3104-00-2-L5	ARNOLD POND (NO 1)	0.284
3104-00-2-L6	ARNOLD POND (NO 2)	0.038
3206-08-1-L1	ASHFORD LAKE	0.358
3600-00-3-L9	ASHLAND POND	62.306
3700-00-5+L4	ASPINOOK POND	645.570
3700-08-1-L1	AUGER POND	1.633
3002-04-1-L1	AVERY POND	3.149
3717-00-2-L1	AYERS POND	3.875
3711-00-2-L2	BAKER POND	4.379
3800-00-5-L2	BALTIC RESERVOIR	0.282
3715-04-1-L1	BATES POND	0.344
3600-00-1-L1	BEACH POND	4.694
3600-00-3-L3	BEACHDALE POND	28.111
3802-00-1-L1	BEAVER BROOK POND	1.659
3714-00-3-L1	BENNETT POND	0.405
3800-05-1-L4	BIG POND	2.206
3203-00-1-L2	BIGELOW POND	5.961
3605-00-1-L1	BILLING LAKE	0.693
3906-09-1-L1	BISHOPS POND	0.274
3207-00-1-L1	BISSONNETTE POND	4.002
3201-01-1-L1	BLACK POND	0.498
3200-08-1-L1	BLACK SPRUCE POND	0.159
3800-16-2-L2	BLISSVILLE POND	3.557
3404-00-1-L3	BOG MEADOW RESERVOIR	4.990
3900-11-1-L1	BOG MEADOW RESERVOIR	1.167
3402-00-1-L3	BOWDISH RESERVOIR	3.177

<u>BASIN</u>	<u>IMPOUNDMENT</u>	<u>DRAINAGE AREA</u>
3101-08-1-L1	BRADWAY POND	1.203
3000-12-1-L1	BRANDEGEE LAKE	1.733
3702-00-1-L1	BREAKNECK POND	1.643
3902-00-1-L2	BREWSTE POND	4.383
3110-01-1-L1	BROUSSEOUS POND	0.100
3805-06-1-L2	BROWN HILL POND	0.126
3101-05-1-L1	BRUIE POND	0.283
3203-01-1-L1	BUCKLEY POND	0.214
3403-00-2-L3	CADY POND	8.347
3500-03-1-L1	CARBUNCLE POND	1.720
3700-16-1-L1	CARPENTER POND	0.687
3400-07-1-L1	CEDAR SWAMP POND	0.560
3206-00-1-L2	CHAFFEE LAKE	0.444
3201-00-1-L1	CHAMBERLAIN POND	2.880
3404-03-1-L1	CHASE RESERVOIR	1.311
3402-00-1-L4	CLARKVILLE POND	3.918
3700-40-1-L1	CLAYVILLE POND	4.376
3704-00-1-L1	COHASSE BROOK RESERVOIR	1.975
3204-00-1-L2	COLTS POND (LOWER)	0.629
3204-00-1-L1	COLTS POND (UPPER)	0.500
3108-13-1-L1	COLUMBIA LAKE	3.049
3708-09-1-L1	COMAN POND	0.040
3700-04-1-L1	CONANT POND	0.333
3002-02-1-L3	COOKS POND	2.305
3805-13-1-L1	CRANBERRY LAKE	0.621
3101-03-1-L1	CRYSTAL LAKE	2.821
3202-04-1-L1	CRYSTAL POND	0.862
3404-00-3-L7	CRYSTAL POND	0.366
3006-00-3-L1	CUCHEA LAKE	6.613
3200-07-1-L1	DARLING POND	0.459
3601-00-1-L1	DAWLEY POND	1.016
3904-00-2-L3	DEEP RIVER RESERVOIR	7.741
3100-01-2-L3	DENNIS POND	0.301
3100-11-1-L2	DEVERSKY POND	0.071
3202-00-2-L3	DICKERSON POND	7.648
3600-00-3-L5	DOANEVILLE POND	30.259
3207-03-1-L3	DROBNEY POND	0.546
3300-09-1-L1	DUCK POND	0.153
3100-22-1-L1	DUNHAM POND	0.214
3100-00-3-L1	EAGLEVILLE POND	107.787
3208-02-1-L1	EATONS POND	2.683
3200-00-4-L2	ECHO LAKE	0.200
3404-00-1-L1	EDDY PRAY RESERVOIR	0.831

<u>BASIN</u>	<u>IMPOUNDMENT</u>	<u>DRAINAGE AREA</u>
3712-00-2-L1	EVANS POND	3.000
3900-13-1-L1	FAIRVIEW RESERVOIR	0.755
3900-00-4-L1	FITCHVILLE POND	69.347
3400-00-4-L17	FIVEMILE POND	76.337
3805-00-3-L4	FORT NED POND	26.642
3100-01-1-L1	FOSTER POND	0.215
3801-00-1-L2	FROG POND	1.907
3207-03-1-L2	GAINES POND	0.413
3804-00-1-L1	GANGERS POND	1.253
3906-00-1-L1	GARDNER LAKE	5.526
3003-01-3-L1	GATES POND	17.221
3102-06-1-L1	GINHOLT POND	0.980
3600-00-3-L6	GLASGO POND	37.847
3103-00-2-L5	GLENVILLE POND	15.823
3800-16-2-L1	GRAHAM POND	3.125
3110-00-1-L2	GRAVES POND	3.333
3705-00-1-L1	GRIGGS POND	2.005
3403-00-2-L2	GRIST MILL POND	5.552
3100-11-1-L4	HALLS POND	3.617
3200-01-1-L1	HALLS POND	1.160
3003-01-3-L2	HALLVILLE POND	17.670
3805-00-1-L1	HAMPTON RESERVOIR	0.871
3805-00-3-L5	HANOVER RESERVOIR	33.249
3207-15-1-L1	HANSENS POND	1.244
3203-13-1-L1	HARAKALYS POND	0.192
3202-02-1-L2	HARMON POND	0.071
3904-03-1-L1	HARVEY POND	0.992
3703-00-1-L1	HATCHET POND	0.246
3402-00-1-L5	HAWKINS POND	4.081
3907-00-1-L2	HAYWARD POND	2.327
3604-00-2-L1	HODGE POND	0.304
3600-00-3-L8	HOPEVILLE POND	59.096
3801-00-2-L3	INDIAN HOLLOW POND	3.525
3400-00-1-L3	JERRYS SWAMP POND	2.492
3708-11-1-L1	JOHNSTONE POND	1.023
3202-00-1-L1	KEACH POND	2.612
3404-01-1-L1	KILLINGY POND	1.323
3803-00-2-L2	KIMBALL POND	5.531
3400-00-2-L6	KINGSBURY POND	10.052
3203-05-1-L1	KINNEY POND	3.004
3206-12-1-L1	KNOWLTON POND	0.835
3002-06-1-L1	LAKE OF ISLES (LAKE)	0.672
3206-12-1-L2	LEANDER POND	1.177

<u>BASIN</u>	<u>IMPOUNDMENT</u>	<u>DRAINAGE AREA</u>
3716-00-3-L2	LEWIS POND	7.934
3300-00-3+L2	LILY POND	0.146
3400-00-1-L1	LITTLE POND	0.746
3400-00-1-L2	LONG POND	0.352
3202-02-1-L1	LOST POND	0.190
3108-02-1-L3	LOWER BOLTON LAKE	3.717
3400-00-2-L13	LOWER POND	25.161
3800-01-1-L1	LYMANS POND	2.506
3200-10-1-L1	LYNCH POND	1.128
3804-03-1-L1	MAHONEY POND	1.145
3200-00-4-L1	MANSFIELD HOLLOW LAKE	163.660
3200-10-1-L3	MANSURE POND	1.641
3801-00-1-L1	MARIE LAKE	1.769
3101-07-1-L1	MARK LAKE	0.656
3402-00-1-L7	MARY BROWN POND	8.161
3203-00-1-L1	MASHAPPAUG POND	4.582
3601-00-2-L3	MASON GRAY POND	5.529
3104-00-2-L3	MATHEWS POND	4.498
3206-12-1-L3	MCLAUGHLIN POND	1.647
3700-20-1-L1	MEDBURY POND	0.275
3404-00-1-L2	MIDDLE RESERVOIR	4.553
3006-00-3-L2	MILLER POND	10.351
3207-12-1-L1	MIRROR LAKE	0.238
3109-01-1-L1	MONO POND	1.204
3104-00-1-L2	MOORE POND	1.026
3502-07-1-L1	MOOSUP POND	1.134
3206-00-1-L1	MOREY POND	0.654
3205-03-1-L1	MORITZ POND	0.828
3202-03-1-L1	MORSE MEADOW POND	0.166
3708-02-1-L1	MORSE POND	0.347
3203-10-1-L1	MORSE RESERVOIR	1.524
3708-01-1-L1	MUDDY POND	0.447
3203-00-1-L4	MYERS POND	7.844
3103-05-1-L2	NEW CITY POND	1.672
3104-03-1-L2	NEW POND	0.464
3710-05-1-L1	NIGHTINGALE POND	4.799
3300-00-3+L3	NORTH GROSVENORDALE POND	99.102
3703-00-1-L4	NUMBER 3 RESERVOIR	2.384
3703-00-1-L3	NUMBER 4 RESERVOIR	1.796
3703-00-1-L2	NUMBER 5 RESERVOIR	1.117
3004-00-2-L5	OAKDALE POND	5.852
3500-00-2-L1	ONECO POND	37.180
3102-00-2-L4	ORCUTTS POND	12.208

<u>BASIN</u>	<u>IMPOUNDMENT</u>	<u>DRAINAGE AREA</u>
3004-00-1-L2	OXOBOXO LAKE	3.271
3600-00-3-L7	PACHAUG POND	52.328
3300-01-1-L4	PACKARD POND	1.276
3713-00-3-L1	PACKERS POND	17.679
3110-00-1-L3	PALMER POND	4.881
3805-00-3-L6	PAPERMILL POND	37.262
3004-00-1-L3	PARIS POND	3.641
3100-11-1-L3	PARIZEK POND	1.492
3402-01-2-L2	PECK POND	2.660
3207-07-1-L2	PELICAN POND	0.466
3300-00-2+L1	PERRY POND	0.068
3202-06-1-L1	PHEONIXVILLE PARK POND	0.845
3805-06-1-L1	PINE ACRES LAKE	1.649
3104-06-1-L1	PINNEYS POND	1.348
3102-00-2-L3	PLUM POND	11.133
3203-14-1-L1	POOLE POND	0.240
3705-01-1-L1	POTTER POND	0.507
3706-01-1-L1	POUT POND	1.670
3400-00-2-L12	QUADDICK RESERVOIR (LOWER)	24.315
3400-00-2-L11	QUADDICK RESERVOIR (MIDDLE)	22.814
3400-00-2-L8	QUADDICK RESERVOIR (UPPER)	17.838
3700-28-1-L1	QUINEBAUG POND	1.258
3300-10-1-L1	REAMS POND	1.799
3900-01-1-L1	RED CEDAR LAKE	0.638
3004-00-2-L8	RED MILL POND	9.768
3200-03-1-L1	REEDS POND	0.323
3102-00-3-L5	RHODE ISLAND MILL POND	33.764
3103-00-2-L3	RIVERSIDE POND	13.266
3000-00-6+L1	ROCK POND	0.685
3004-00-2-L7	ROCKLAND POND	9.516
3700-26-1-L1	ROSE POND	0.768
3708-00-1-L1	ROSELAND LAKE	30.302
3104-00-2-L8	RUBY LAKE	0.223
3206-08-1-L2	SABO POND	0.635
3708-01-3-L4	SAMPSON POND	0.106
3902-00-3-L2	SAVIN LAKE	14.546
3600-00-3-L4	SAWMILL POND	28.806
3004-00-2-L4	SCHOLFIELD POND	5.730
3106-00-2-L1	SKUNGAMAUG MARSH POND	4.304
3501-00-2-L1	SMITH POND	1.737
3502-00-3-L2	SNAKE MEADOW POND	5.362
3800-00-6+L3	SPAULDING POND	0.426
3800-05-1-L2	SPENCER POND	0.273

<u>BASIN</u>	<u>IMPOUNDMENT</u>	<u>DRAINAGE AREA</u>
3103-00-1-L1	STAFFORDVILLE RESERVOIR	8.135
3102-00-1-L1	STATE LINE POND	6.592
3500-00-2-L2	STERLING POND	42.788
3110-00-1-L1	STILES POND	0.825
3713-01-1-L1	STONE HILL RESERVOIR	0.598
3005-01-1-L1	STONY BROOK RESERVOIR	2.349
3205-01-1-L2	STOWELL POND	0.068
3400-00-2-L7	STUMP POND	14.317
3100-03-2-L1	SWEETHEART LAKE	2.473
3001-03-1-L1	TADMA POND	1.007
3710-00-3-L1	TAFT POND	10.662
3800-18-1-L1	TAFTVILLE RESERVOIR	0.278
3207-04-1-L1	TAYLOR POND	0.846
3502-00-2-L1	TETREAULT POND	1.597
3207-14-1-L1	TIFT POND	0.307
3106-00-2-L3	TOLLAND MARSH POND	10.930
3200-10-1-L2	TUCKER POND	1.496
3200-09-1-L1	UNNAMD POND	1.238
3000-02-1-L1	UNNAMED POND	1.202
3000-05-1-L1	UNNAMED POND	1.129
3000-06-2-L1	UNNAMED POND	1.596
3000-06-2-L2	UNNAMED POND	1.923
3000-10-1-L1	UNNAMED POND	0.353
3000-12-2-L2	UNNAMED POND	0.065
3001-00-3-L1	UNNAMED POND	13.332
3001-07-1-L1	UNNAMED POND	1.510
3002-02-1-L1	UNNAMED POND	0.164
3002-04-2-L2	UNNAMED POND	0.315
3003-09-1-L1	UNNAMED POND	0.895
3004-00-1-L1	UNNAMED POND	2.123
3004-00-2-L9	UNNAMED POND	10.554
3004-00-2-L10	UNNAMED POND	11.597
3006-01-1-L1	UNNAMED POND	0.456
3006-01-1-L2	UNNAMED POND	0.022
3006-11-1-L1	UNNAMED POND	0.093
3100-00-3-L2	UNNAMED POND	0.905
3100-11-1-L1	UNNAMED POND	0.159
3100-14-1-L1	UNNAMED POND	0.299
3100-16-1-L1	UNNAMED POND	0.198
3100-17-1-L1	UNNAMED POND	0.180
3100-18-1-L1	UNNAMED POND	1.077
3100-19-1-L1	UNNAMED POND	0.020
3100-20-1-L1	UNNAMED POND	0.063

<u>BASIN</u>	<u>IMPOUNDMENT</u>	<u>DRAINAGE AREA</u>
3100-26-1-L1	UNNAMED POND	0.422
3101-02-1-L1	UNNAMED POND	0.322
3101-02-1-L2	UNNAMED POND	0.058
3101-03-2-L2	UNNAMED POND	6.301
3101-04-1-L1	UNNAMED POND	1.472
3101-05-2-L3	UNNAMED POND	5.026
3102-03-1-L1	UNNAMED POND	0.885
3102-07-1-L1	UNNAMED POND	0.377
3103-00-2-L4	UNNAMED POND	0.191
3103-00-1-L2	UNNAMED POND	10.240
3103-00-2-L7	UNNAMED POND	16.166
3103-01-1-L1	UNNAMED POND	0.030
3103-02-1-L1	UNNAMED POND	0.104
3103-05-1-L1	UNNAMED POND	1.002
3104-00-1-L1	UNNAMED POND	0.093
3104-00-2-L7	UNNAMED POND	0.124
3104-06-1-L2	UNNAMED POND	1.923
3104-07-1-L1	UNNAMED POND	1.221
3105-00-1-L2	UNNAMED POND	3.546
3105-00-2-L3	UNNAMED POND	5.245
3106-00-2-L2	UNNAMED POND	0.112
3106-00-2-L4	UNNAMED POND	11.797
3106-02-1-L1	UNNAMED POND	0.626
3106-04-1-L1	UNNAMED POND	0.024
3106-05-1-L1	UNNAMED POND	0.281
3106-06-1-L1	UNNAMED POND	0.209
3106-07-1-L1	UNNAMED POND	0.461
3106-09-1-L1	UNNAMED POND	0.924
3106-10-2-L1	UNNAMED POND	0.281
3106-11-1-L1	UNNAMED POND	0.292
3106-12-1-L1	UNNAMED POND	0.155
3106-15-1-L1	UNNAMED POND	0.331
3107-00-1-L1	UNNAMED POND	0.349
3108-01-1-L1	UNNAMED POND	0.138
3108-02-1-L1	UNNAMED POND	2.021
3108-08-1-L1	UNNAMED POND	0.264
3108-11-1-L1	UNNAMED POND	1.621
3108-16-1-L1	UNNAMED POND	1.001
3110-04-1-L1	UNNAMED POND	0.189
3200-11-1-L1	UNNAMED POND	0.427
3201-00-3-L3	UNNAMED POND	0.174
3201-03-1-L1	UNNAMED POND	1.362
3201-05-1-L1	UNNAMED POND	0.666

<u>BASIN</u>	<u>IMPOUNDMENT</u>	<u>DRAINAGE</u> <u>AREA</u>
3202-00-2-L2	UNNAMED POND	6.040
3202-00-2-L4	UNNAMED POND	8.004
3203-00-1-L3	UNNAMED POND	6.671
3203-06-1-L1	UNNAMED POND	0.723
3204-00-1-L3	UNNAMED POND	0.746
3205-01-1-L1	UNNAMED POND	0.092
3205-02-1-L1	UNNAMED POND	0.039
3205-02-1-L2	UNNAMED POND	0.065
3205-02-1-L3	UNNAMED POND	1.062
3206-00-3-L3	UNNAMED POND	0.454
3206-02-1-L1	UNNAMED POND	0.029
3206-02-1-L2	UNNAMED POND	0.373
3206-07-1-L1	UNNAMED POND	0.062
3206-08-1-L3	UNNAMED POND	1.829
3206-13-1-L1	UNNAMED POND	0.464
3207-00-2-L2	UNNAMED POND	0.298
3207-00-2-L5	UNNAMED POND	0.084
3207-00-2-L3	UNNAMED POND	1.772
3207-00-2-L4	UNNAMED POND	24.928
3207-02-1-L1	UNNAMED POND	0.135
3207-02-1-L2	UNNAMED POND	0.102
3207-02-1-L3	UNNAMED POND	0.392
3207-03-1-L1	UNNAMED POND	0.170
3207-07-1-L1	UNNAMED POND	0.299
3300-00-3+L4	UNNAMED POND	0.098
3300-01-1-L1	UNNAMED POND	0.678
3300-01-1-L2	UNNAMED POND	0.819
3300-01-1-L3	UNNAMED POND	1.110
3300-06-1-L1	UNNAMED POND	1.594
3300-06-2-L2	UNNAMED POND	2.920
3300-08-1-L1	UNNAMED POND	0.947
3300-08-1-L2	UNNAMED POND	1.275
3400-00-2-L5	UNNAMED POND	0.102
3400-00-2-L9	UNNAMED POND	0.078
3400-00-3-L14	UNNAMED POND	0.310
3400-00-2-L10	UNNAMED POND	0.126
3400-00-1-L4	UNNAMED POND	2.585
3400-00-3-L15	UNNAMED POND	51.089
3400-00-3-L16	UNNAMED POND	52.643
3400-02-1-L1	UNNAMED POND	1.916
3400-16-1-L1	UNNAMED POND	0.560
3400-17-1-L1	UNNAMED POND	1.164
3401-00-2-L1	UNNAMED POND	5.057

<u>BASIN</u>	<u>IMPOUNDMENT</u>	<u>DRAINAGE AREA</u>
3402-00-1-L6	UNNAMED POND	4.110
3402-01-1-L1	UNNAMED POND	0.873
3403-00-1-L1	UNNAMED POND	2.367
3404-00-1-L5	UNNAMED POND	5.676
3404-00-1-L6	UNNAMED POND	7.319
3404-03-1-L2	UNNAMED POND	1.377
3404-04-1-L1	UNNAMED POND	0.325
3404-04-1-L2	UNNAMED POND	0.129
3500-00-3-L3	UNNAMED POND	75.403
3501-00-2-L2	UNNAMED POND	9.678
3501-01-1-L1	UNNAMED POND	0.290
3503-00-1-L2	UNNAMED POND	0.256
3503-00-1-L1	UNNAMED POND	0.383
3600-00-2-L2	UNNAMED POND	6.987
3600-05-1-L1	UNNAMED POND	0.277
3600-05-1-L2	UNNAMED POND	1.029
3600-10-1-L1	UNNAMED POND	1.477
3601-00-1-L2	UNNAMED POND	2.449
3601-02-1-L1	UNNAMED POND	0.166
3602-00-1-L1	UNNAMED POND	1.120
3602-02-1-L1	UNNAMED POND	0.680
3604-01-1-L1	UNNAMED POND	0.839
3605-00-1-L2	UNNAMED POND	0.170
3700-00-4+L2	UNNAMED POND	0.062
3700-03-1-L1	UNNAMED POND	1.052
3700-13-1-L2	UNNAMED POND	0.283
3700-13-1-L3	UNNAMED POND	2.205
3700-13-1-L4	UNNAMED POND	3.306
3700-22-1-L1	UNNAMED POND	0.212
3700-25-1-L1	UNNAMED POND	1.212
3700-26-1-L2	UNNAMED POND	0.829
3700-28-1-L2	UNNAMED POND	3.173
3700-28-1-L3	UNNAMED POND	3.557
3700-31-1-L1	UNNAMED POND	1.173
3701-01-1-L1	UNNAMED POND	0.022
3701-02-1-L1	UNNAMED POND	1.314
3701-03-2-L1	UNNAMED POND	0.154
3701-06-1-L1	UNNAMED POND	0.334
3701-06-1-L2	UNNAMED POND	0.053
3705-00-2-L2	UNNAMED POND	6.866
3705-00-2-L3	UNNAMED POND	9.832
3705-01-1-L2	UNNAMED POND	1.224
3707-00-2-L2	UNNAMED POND	0.172

<u>BASIN</u>	<u>IMPOUNDMENT</u>	<u>DRAINAGE AREA</u>
3708-01-2-L2	UNNAMED POND	0.113
3708-01-3-L3	UNNAMED POND	12.875
3708-02-1-L2	UNNAMED POND	0.971
3708-13-1-L1	UNNAMED POND	0.033
3708-15-1-L1	UNNAMED POND	0.184
3708-15-1-L2	UNNAMED POND	0.795
3708-16-1-L1	UNNAMED POND	0.049
3708-18-1-L1	UNNAMED POND	1.150
3709-00-1-L1	UNNAMED POND	1.660
3709-00-1-L2	UNNAMED POND	2.479
3710-03-1-L1	UNNAMED POND	1.132
3710-06-1-L1	UNNAMED POND	0.229
3710-07-1-L1	UNNAMED POND	0.378
3710-07-1-L2	UNNAMED POND	3.122
3710-08-1-L1	UNNAMED POND	0.560
3710-10-1-L1	UNNAMED POND	0.067
3710-10-1-L2	UNNAMED POND	0.335
3711-00-1-L1	UNNAMED POND	0.017
3711-05-1-L1	UNNAMED POND	0.914
3711-06-1-L1	UNNAMED POND	0.033
3711-09-1-L1	UNNAMED POND	1.860
3711-11-1-L1	UNNAMED POND	1.628
3711-11-1-L2	UNNAMED POND	3.555
3714-00-3-L2	UNNAMED POND	11.676
3715-00-2-L1	UNNAMED POND	7.149
3716-00-1-L1	UNNAMED POND	1.685
3800-00-5-L1	UNNAMED POND	0.082
3800-00-6+L4	UNNAMED POND	2.122
3800-01-1-L3	UNNAMED POND	3.348
3800-05-1-L1	UNNAMED POND	0.195
3800-05-1-L3	UNNAMED POND	0.073
3800-07-1-L1	UNNAMED POND	0.021
3800-15-1-L1	UNNAMED POND	0.087
3800-15-1-L2	UNNAMED POND	0.224
3802-00-1-L3	UNNAMED POND	0.205
3802-00-1-L2	UNNAMED POND	2.407
3803-00-1-L1	UNNAMED POND	1.145
3803-03-1-L1	UNNAMED POND	0.364
3804-00-2-L2	UNNAMED POND	10.809
3804-02-1-L1	UNNAMED POND	0.088
3805-00-1-L2	UNNAMED POND	0.125
3805-00-2-L3	UNNAMED POND	3.234
3805-01-1-L1	UNNAMED POND	0.563

<u>BASIN</u>	<u>IMPOUNDMENT</u>	<u>DRAINAGE AREA</u>
3805-01-1-L2	UNNAMED POND	0.366
3805-07-1-L1	UNNAMED POND	0.240
3805-19-1-L1	UNNAMED POND	0.812
3903-00-1-L1	UNNAMED POND	3.101
3904-00-1-L1	UNNAMED POND	0.384
3904-00-1-L2	UNNAMED POND	2.033
3905-00-2-L1	UNNAMED POND	0.537
3906-03-1-L1	UNNAMED POND	0.031
3907-00-1-L1	UNNAMED POND	1.977
3101-05-1-L2	UNNAMED POND (ELLIS DAM)	1.442
3102-00-2-L2	UNNAMED POND (ELLITHORPE DAM)	10.333
3101-06-1-L1	UNNAMED POND (KENT HOLLOW DAM)	2.938
3100-01-1-L2	UNNAMED POND (RES NO 2)	0.048
3104-00-2-L4	UNNAMED POND (RESERVOIR NO 1)	7.039
3101-09-1-L1	UNNAMED POND (SHENIPSIT DAM)	0.950
3108-02-1-L2	UPPER BOLTON LAKE	3.000
3104-03-1-L1	UPPER POND	0.098
3204-00-1-L4	UPSON LAKE	1.115
3205-01-2-L4	UPTON POND	4.722
3805-00-3-L7	VERSAILLES POND	43.166
3400-07-1-L2	WAKEFIELD POND	1.549
3105-00-1-L1	WANGUMBAUG LAKE	2.962
3707-00-2-L1	WAPPAQUASSET POND	1.026
3103-00-2-L6	WARREN POND	16.033
3402-00-1-L2	WASHINGTON LAKE	0.230
3700-00-5+L3	WAUREGAN POND	469.149
3203-01-1-L2	WELLS POND	1.900
3704-00-1-L2	WELLS POND	2.898
3716-04-1-L1	WEST BROOK POND	1.596
3700-00-2+L1	WEST THOMPSON LAKE	167.702
3800-01-1-L2	WETHERBEE POND	2.570
3400-19-1-L1	WHEATONS POND	0.150
3004-00-2-L6	WHEELER POND	9.114
3403-01-1-L1	WHITES POND	1.101
3700-07-1-L1	WHITKOWSKI POND	0.576
3400-04-1-L1	WHITMANS POND	2.634
3700-04-1-L2	WIETOCK POND	0.709
3402-00-1-L1	WILBUR POND	0.794
3800-13-1-L1	WILCOX POND	0.106
3902-00-1-L1	WILLIAMS POND	3.086
3200-00-4-L3	WILLIMANTIC RESERVOIR	165.873
3201-00-1-L2	WITCHES WOODS LAKE	6.035
3714-01-1-L1	WRIGHT POND	1.881

BASIN

IMPOUNDMENT

DRAINAGE
AREA

3205-01-1-L3

ZAICEK POND


0.600

GEOGRAPHIC INFORMATION SYSTEM GAZETTEER OF DRAINAGE AREAS

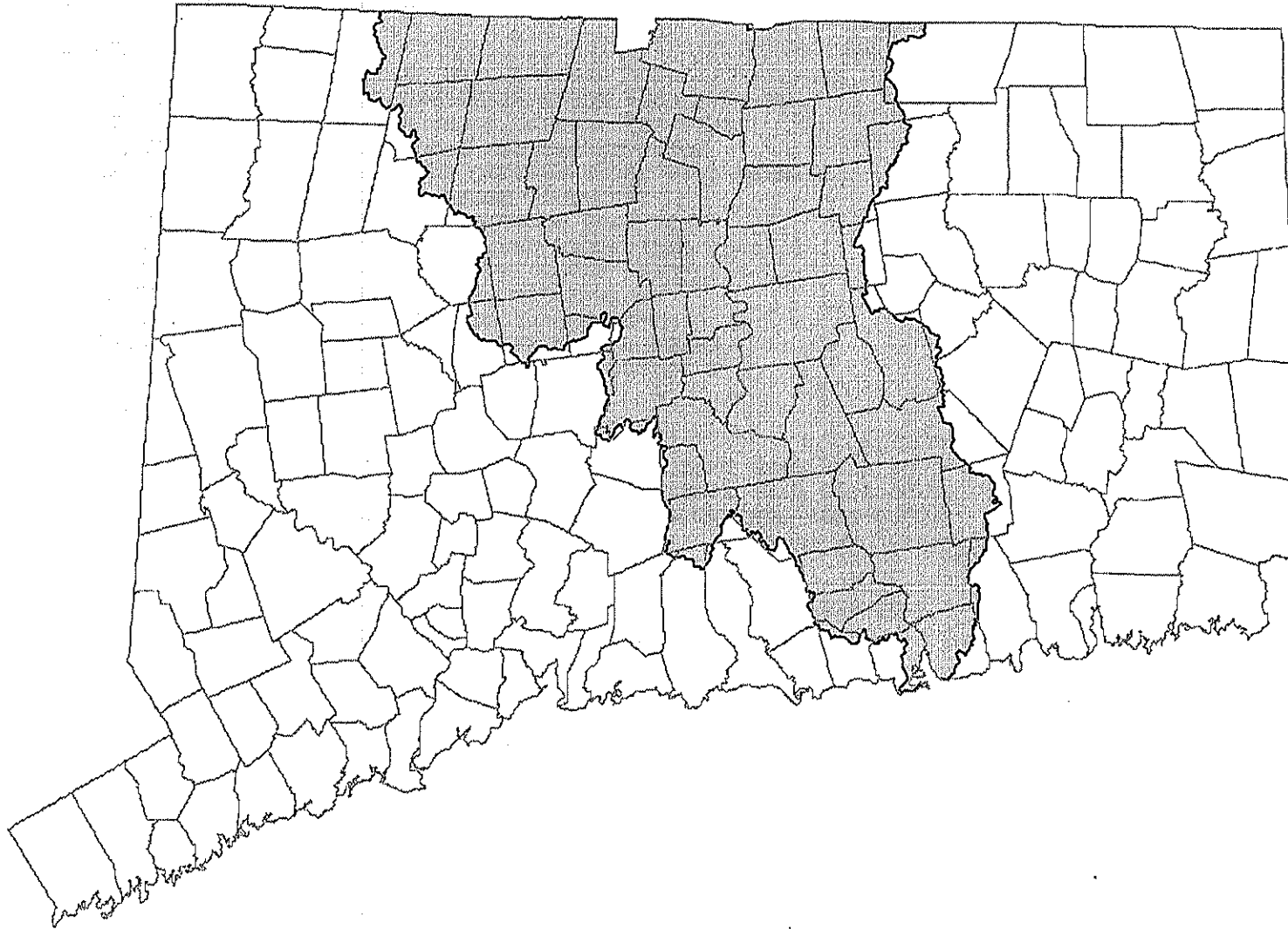
INDEX OF COASTAL AREAS

THAMES RIVER

<u>BASIN</u>	<u>COASTAL AREA</u>	<u>DRAINAGE AREA</u>
3000-00-6+R14	GROTON COASTAL AREA	0.104
3000-00-6+R13	NEW LONDON COASTAL AREA	1.497
3000-00-6+R15	NEW LONDON COASTAL AREA	2.494



Connecticut River Basin



GEOGRAPHIC INFORMATION SYSTEM GAZETTEER OF DRAINAGE AREAS

HYDROLOGIC LISTING OF DRAINAGE AREAS FOR THE

CONNECTICUT RIVER

<u>DRAINAGE BASIN ID</u>	<u>DRAINAGE BASIN DESCRIPTION</u>	<u>BASIN AREA</u>	<u>TOTAL AREA</u>
40	CONNECTICUT RIVER - REGIONAL BASIN		
4001	GREAT BROOK		
4001-01-1	UNNAMED BROOK AT MOUTH ABOVE GREAT BROOK INTO 4001-00-1*	1.093	
4001-00-1*	GREAT BROOK AT MOUTH ABOVE WESTFIELD RIVER INTO 4000-00-1+*	23.252	24.345
4002	THREEMILE BROOK		
4002-01-1	UNNAMED BROOK AT MOUTH ABOVE WORTHINGTON BROOK INTO 4002-00-1*	0.875	
4002-02-1	FOURMILE BROOK AT MOUTH ABOVE WORTHINGTON BROOK INTO 4002-00-1*	2.252	
4002-00-1*	THREEMILE BROOK AT MOUTH ABOVE CONNECTICUT RIVER INTO 4000-00-1+*	6.485	9.612
4000	CONNECTICUT RIVER		
4000-00-1+*	CONNECTICUT RIVER ABOVE RASBERRY BROOK 4000-01-1	9,603.350	9,637.307
4000-01-1	RASBERRY BROOK AT MOUTH ABOVE CONNECTICUT RIVER	1.013	
4000-00-2+R1	CONNECTICUT RIVER ABOVE DEEP BROOK 4000-02-1	0.636	9,638.956
4000-02-1	DEEP BROOK AT MOUTH ABOVE CONNECTICUT RIVER	1.495	
4000-00-2+R2	CONNECTICUT RIVER ABOVE WATERWORKS BROOK 4000-03-2-R1	0.019	9,640.470
4000-03-1-L1	UNNAMED POND AT OUTLET ON UNNAMED BROOK INTO 4000-03-1	0.192	
4000-03-1	WATERWORKS BROOK ABOVE UNNAMED BROOK 4000-03-1	1.930	2.122
4000-04-1	UNNAMED BROOK ABOVE GRAPE BROOK 4000-05-1	0.100	
4000-05-1	GRAPE BROOK AT MOUTH ABOVE UNNAMED BROOK 4000-04-2-R1	0.598	
4000-04-2-R1	UNNAMED BROOK AT MOUTH ABOVE WATERWORKS BROOK	2.208	2.906
4000-03-2-R1	WATERWORKS BROOK AT MOUTH ABOVE CONNECTICUT RIVER	0.020	5.048
4000-00-3+R1	CONNECTICUT RIVER ABOVE FRESHWATER BROOK 4003-00-2-R3	0.398	9,645.916
4003	FRESHWATER BROOK		
4003-00-1-L1	UNNAMED POND AT OUTLET ON FRESHWATER BROOK	1.230	
4003-00-1-L2	CRESCENT LAKE AT OUTLET ON FRESHWATER BROOK	1.003	2.233
4003-00-1	FRESHWATER BROOK ABOVE UNNAMED BROOK 4003-01-1	0.945	3.178
4003-01-1	UNNAMED BROOK AT MOUTH ABOVE FRESHWATER BROOK	1.721	
4003-00-2-R1	FRESHWATER BROOK ABOVE JAWBUCK BROOK 4003-02-1	0.336	5.235
4003-02-1-L1	UNNAMED POND AT OUTLET ON JAWBUCK BROOK	0.333	
4003-02-1-L2	UNNAMED POND AT OUTLET ON JAWBUCK BROOK	0.234	0.567
4003-02-1-L3	UNNAMED POND AT OUTLET ON JAWBUCK BROOK	0.239	0.806

<u>DRAINAGE</u> <u>BASIN ID</u>	<u>DRAINAGE BASIN DESCRIPTION</u>	<u>BASIN</u> <u>AREA</u>	<u>TOTAL</u> <u>AREA</u>
4003-02-1-L4	SHAKER POND AT OUTLET ON JAWBUCK BROOK	0.493	1.299
4003-02-1	JAWBUCK BROOK AT MOUTH ABOVE FRESHWATER BROOK	0.816	2.115
4003-00-2-L3	UNNAMED POND AT OUTLET ON UNNAMED BROOK INTO 4003-00-2-R2	0.631	
4003-00-2-R2	FRESHWATER BROOK ABOVE UNNAMED BROOK 4003-03-1	1.908	9.889
4003-03-1	UNNAMED BROOK AT MOUTH ABOVE FRESHWATER BROOK	1.255	
4003-00-2-L4	FRESHWATER POND AT OUTLET ON FRESHWATER BROOK	0.386	11.530
4003-00-2-R3	FRESHWATER BROOK AT MOUTH ABOVE CONNECTICUT RIVER	0.066	11.596
4000	CONNECTICUT RIVER		(CONTINUED)
4000-00-3+R2	CONNECTICUT RIVER ABOVE RAWLINS BROOK 4000-06-1	0.079	9,657.591
4000-06-1	RAWLINS BROOK AT MOUTH ABOVE CONNECTICUT RIVER	2.039	
4000-00-3+R3	CONNECTICUT RIVER ABOVE BEEMANS BROOK 4000-07-1	1.737	9,661.367
4000-07-1	BEEMANS BROOK AT MOUTH ABOVE CONNECTICUT RIVER	3.600	
4000-00-3+R4	CONNECTICUT RIVER ABOVE STONY BROOK 4100-00-4-R4	1.216	9,666.183
41	STONY BROOK - REGIONAL BASIN		
4100	STONY BROOK		
4100-01-1	ROCKY GUTTER BROOK AT MOUTH AT CONF OF RATTLESNAKE BK AB STONY BK	1.564	
4100-02-1	RATTLESNAKE BROOK AT MOUTH AT CONF OF ROCKY GUTTER BK AB STONY BK	1.177	
4100-00-2-R1	STONY BROOK ABOVE AUSTIN BROOK 4100-03-2-R2	0.544	3.285
4100-03-1-L1	WHITES POND AT OUTLET ON AUSTIN BROOK	0.211	
4100-03-1-L2	UNNAMED POND AT OUTLET ON AUSTIN BROOK	0.110	0.321
4100-03-1	AUSTIN BROOK ABOVE UNNAMED BROOK 4100-04-1	0.615	0.936
4100-04-1	UNNAMED BROOK AT MOUTH ABOVE AUSTIN BROOK	0.894	
4100-03-2-R1	AUSTIN BROOK ABOVE UNNAMED BROOK 4100-05-1	0.258	2.088
4100-05-1	UNNAMED BROOK AT MOUTH ABOVE AUSTIN BROOK	0.870	
4100-03-2-R2	AUSTIN BROOK AT MOUTH ABOVE STONY BROOK	0.022	2.980
4100-00-3-R1	STONY BROOK ABOVE SANBORN BROOK 4100-10-2-R1	0.433	6.698
4100-06-1	SHELDENS BROOK ABOVE UNNAMED BROOK 4100-07-1	0.766	
4100-07-1	UNNAMED BROOK AT MOUTH ABOVE SHELDENS BROOK	0.343	
4100-06-2-R1	SHELDENS BROOK ABOVE UNNAMED BROOK 4100-08-1	0.245	1.354
4100-08-1	UNNAMED BROOK AT MOUTH ABOVE SHELDENS BROOK	0.254	
4100-06-2-R2	SHELDENS BROOK AT MOUTH AT CONF OF CREAMERY BROOK AB SANBORN BK	0.071	1.679
4100-09-1-L1	UNNAMED BROOK AT OUTLET ON CREAMERY BROOK	0.693	
4100-09-1	CREAMERY BROOK AT MOUTH AT CONF OF SHELDENS BROOK AB SANBORN BK	0.618	1.311
4100-10-2-R1	SANBORN BROOK AT MOUTH ABOVE STONY BROOK	0.673	3.663
4100-00-3-R2	STONY BROOK ABOVE DEGRAYES BROOK 4100-11-1	1.161	11.522
4100-11-1-L1	UNNAMED POND AT OUTLET ON DEGRAYES BROOK	0.719	
4100-11-1	DEGRAYES BROOK AT MOUTH ABOVE STONY BROOK	1.202	1.921
4100-00-3-R3	STONY BROOK ABOVE DEVINE BROOK 4100-12-1	0.721	14.164
4100-12-1	DEVINE BROOK AT MOUTH ABOVE STONY BROOK	1.315	

<u>DRAINAGE</u> <u>BASIN ID</u>	<u>DRAINAGE BASIN DESCRIPTION</u>	<u>BASIN</u> <u>AREA</u>	<u>TOTAL</u> <u>AREA</u>
4100-00-3-R4	STONY BROOK ABOVE UNNAMED BROOK 4100-13-1	0.076	15.555
4100-13-1	UNNAMED BROOK AT MOUTH ABOVE STONY BROOK	1.210	
4100-00-3-R5	STONY BROOK ABOVE SPENCER BROOK 4100-14-1	0.877	17.642
4100-14-1	SPENCER BROOK AT MOUTH ABOVE STONY BROOK	0.967	
4100-00-3-R6	STONY BROOK ABOVE MUDDY BROOK 4101-00-3-R2	0.772	19.381
4101	MUDDY BROOK		
4101-01-1	UNNAMED BROOK AT MOUTH ABOVE MUDDY BROOK INTO 4101-00-1-L1	1.151	
4101-02-1	UNNAMED BROOK AT MOUTH ABOVE MUDDY BROOK INTO 4101-00-1-L1	0.801	
4101-00-1-L1	UNNAMED POND AT OUTLET ON MUDDY BROOK	0.232	2.184
4101-00-1*	MUDDY BROOK ABOVE STILL BROOK 4101-03-2-R3	0.050	2.234
4101-03-1-L1	HARTS POND AT OUTLET ON STILL BROOK	1.112	
4101-03-1	STILL BROOK ABOVE UNNAMED BROOK 4101-04-1	0.231	1.343
4101-04-1	UNNAMED BROOK AT MOUTH ABOVE STILL BROOK	0.473	
4101-03-2-L2	LEONARD POND AT OUTLET ON STILL BROOK	0.686	2.502
4101-03-2-R1	STILL BROOK ABOVE UNNAMED BROOK 4101-05-1	0.015	2.517
4101-05-1	UNNAMED BROOK AT MOUTH ABOVE STILL BROOK	1.230	
4101-03-2-R2	STILL BROOK ABOVE UNNAMED BROOK 4101-06-1	0.074	3.821
4101-06-1	UNNAMED BROOK AT MOUTH ABOVE STILL BROOK	0.513	
4101-03-2-L3	UNNAMED POND AT OUTLET ON UNNAMED BROOK INTO 4101-03-2-R3	0.247	
4101-03-2-R3	STILL BROOK AT MOUTH ABOVE MUDDY BROOK	1.451	6.032
4101-00-2-R1	MUDDY BROOK ABOVE PHILO BROOK 4101-07-2-R4	3.359	11.625
4101-07-1	PHILO BROOK ABOVE UNNAMED BROOK 4101-08-1	2.547	
4101-08-1	UNNAMED BROOK AT MOUTH ABOVE PHILO BROOK	1.005	
4101-07-2-R1	PHILO BROOK ABOVE UNNAMED BROOK 4101-09-1	0.215	3.767
4101-09-1	UNNAMED BROOK AT MOUTH ABOVE PHILO BROOK	0.444	
4101-07-2-R2	PHILO BROOK ABOVE ONION BROOK 4101-10-1	0.429	4.640
4101-10-1	ONION BROOK AT MOUTH ABOVE PHILO BROOK	0.901	
4101-07-2-R3	PHILO BROOK ABOVE UNNAMED BROOK 4101-11-1	0.383	5.924
4101-11-1	UNNAMED BROOK AT MOUTH ABOVE PHILO BROOK	0.425	
4101-07-2-R4	PHILO BROOK AT MOUTH ABOVE MUDDY BROOK	0.030	6.379
4101-00-3-R1	MUDDY BROOK ABOVE CLAY BROOK 4101-12-1	0.183	18.187
4101-12-1	CLAY BROOK AT MOUTH ABOVE MUDDY BROOK	0.901	
4101-00-3-R2	MUDDY BROOK AT MOUTH ABOVE STONY BROOK	1.023	20.111
4100	STONY BROOK		
			(CONTINUED)
4100-00-4-R1	STONY BROOK ABOVE LITTLE BROOK 4100-15-1	0.506	39.998
4100-15-1	LITTLE BROOK AT MOUTH ABOVE STONY BROOK	1.464	
4100-00-4-R2	STONY BROOK ABOVE UNNAMED BROOK 4100-16-1	0.028	41.490
4100-16-1	UNNAMED BROOK AT MOUTH ABOVE STONY BROOK	0.719	
4100-00-4-L1	SCHWARTZ POND AT OUTLET ON STONY BROOK	0.283	42.492
4100-00-4-R3	STONY BROOK ABOVE UNNAMED BROOK 4100-17-1	0.829	43.321

<u>DRAINAGE</u> <u>BASIN ID</u>	<u>DRAINAGE BASIN DESCRIPTION</u>	<u>BASIN</u> <u>AREA</u>	<u>TOTAL</u> <u>AREA</u>
4100-17-1	UNNAMED BROOK AT MOUTH ABOVE STONY BROOK	1.101	
4100-00-4-R4	STONY BROOK AT MOUTH ABOVE CONNECTICUT RIVER	0.175	44.597
40	CONNECTICUT RIVER - REGIONAL BASIN		(CONTINUED)
4000	CONNECTICUT RIVER		(CONTINUED)
4000-00-4+R1	CONNECTICUT RIVER ABOVE BOWEYNS BROOK 4000-08-1	1.506	9,712.286
4000-08-1	BOWEYNS BROOK AT MOUTH ABOVE CONNECTICUT RIVER	3.003	
4000-00-4+R2	CONNECTICUT RIVER ABOVE KETTLE BROOK 4000-09-2-R1	2.062	9,717.351
4000-09-1	KETTLE BROOK ABOVE ADDS BROOK 4000-10-1	1.594	
4000-10-1	ADDS BROOK AT MOUTH ABOVE KETTLE BROOK	0.947	
4000-09-2-R1	KETTLE BROOK AT MOUTH ABOVE CONNECTICUT RIVER	0.001	2.542
4000-00-4+R3	CONNECTICUT RIVER ABOVE WATERWORKS BROOK 4000-11-2-R2	1.967	9,721.860
4000-11-1-L1	UNNAMED POND AT OUTLET ON WATERWORKS BROOK	0.778	
4000-11-1	WATERWORKS BROOK ABOVE UNNAMED BROOK 4000-12-1	0.268	1.046
4000-12-1	UNNAMED BROOK AT MOUTH ABOVE WATERWORKS BROOK	0.594	
4000-11-2-R1	WATERWORKS BROOK ABOVE DIBBLE HOLLOW BROOK 4000-13-1	0.009	1.649
4000-13-1	DIBBLE HOLLOW BROOK AT MOUTH ABOVE WATERWORKS BROOK	0.525	
4000-11-2-R2	WATERWORKS BROOK AT MOUTH ABOVE CONNECTICUT RIVER	0.030	2.204
4000-00-4+R4	CONNECTICUT RIVER ABOVE STOUGHTON BROOK 4000-14-2-R1	0.301	9,724.365
4000-14-1	STOUGHTON BROOK ABOVE NAMERICK BROOK 4000-15-1	2.550	
4000-15-1	NAMERICK BROOK AT MOUTH ABOVE STOUGHTON BROOK	0.971	
4000-14-2-R1	STOUGHTON BROOK AT MOUTH ABOVE CONNECTICUT RIVER	0.014	3.535
4000-00-4+R5	CONNECTICUT RIVER ABOVE UNNAMED BROOK 4000-16-1	0.155	9,728.055
4000-16-1	UNNAMED BROOK AT MOUTH ABOVE CONNECTICUT RIVER	1.046	
4000-00-4+R6	CONNECTICUT RIVER ABOVE UNNAMED BROOK 4000-17-1	0.953	9,730.054
4000-17-1	UNNAMED BROOK AT MOUTH ABOVE CONNECTICUT RIVER	2.037	
4000-00-4+R7	CONNECTICUT RIVER ABOVE SCANTIC RIVER 4200-00-4-R18	0.208	9,732.299
42	SCANTIC RIVER - REGIONAL BASIN		
4200	SCANTIC RIVER		
4200-00-1	SCANTIC RIVER ABOVE UNNAMED BROOK 4200-01-1	1.520	
4200-01-1-L1	BOULDER HILL POND AT OUTLET ON UNNAMED BROOK	1.038	
4200-01-1	UNNAMED BROOK AT MOUTH ABOVE SCANTIC RIVER	0.209	1.247
4200-00-2-R1	SCANTIC RIVER ABOVE UNNAMED BROOK 4200-02-1	0.041	2.808
4200-02-1	UNNAMED BROOK AT MOUTH ABOVE SCANTIC RIVER	0.464	
4200-03-1-L1	CULVER POND AT OUTLET ON ROCKADUNDEE BROOK	0.641	
4200-03-1	ROCKADUNDEE BROOK ABOVE UNNAMED BROOK 4200-04-1	0.336	0.977
4200-04-1-L1	UNNAMED POND AT OUTLET ON UNNAMED BROOK	0.151	
4200-04-1	UNNAMED BROOK AT MOUTH ABOVE ROCKADUNDEE BROOK	0.882	1.033
4200-03-2-R1	ROCKADUNDEE BROOK AT MOUTH ABOVE SCANTIC RIVER INTO 4200-00-2-L1	1.624	3.634

<u>DRAINAGE</u> <u>Basin ID</u>	<u>DRAINAGE Basin Description</u>	<u>Basin</u> <u>Area</u>	<u>Total</u> <u>Area</u>
4200-00-2-L1	UNNAMED POND AT OUTLET ON SCANTIC RIVER	0.261	7.167
4200-00-2-R2	SCANTIC RIVER ABOVE TEMPLE BROOK 4200-05-2-R2	0.393	7.560
4200-05-1	TEMPLE BROOK ABOVE UNNAMED BROOK 4200-06-1	0.796	
4200-06-1	UNNAMED BROOK AT MOUTH ABOVE TEMPLE BROOK	0.747	
4200-05-2-L1	UNNAMED POND AT OUTLET ON UNNAMED BROOK INTO 4200-05-2-R1	0.242	
4200-05-2-R1	TEMPLE BROOK ABOVE UNNAMED BROOK 4200-07-1	0.823	2.608
4200-07-1	UNNAMED BROOK AT MOUTH ABOVE TEMPLE BROOK	0.882	
4200-05-2-R2	TEMPLE BROOK AT MOUTH ABOVE SCANTIC RIVER	0.756	4.246
4200-00-3-R1	SCANTIC RIVER ABOVE UNNAMED BROOK 4200-08-1	0.934	12.740
4200-08-1	UNNAMED BROOK AT MOUTH ABOVE SCANTIC RIVER	0.844	
4200-00-3-R2	SCANTIC RIVER ABOVE EAST BROOK 4200-10-1*	0.191	13.775
4200-09-1	UNNAMED BROOK AT MOUTH ABOVE EAST BROOK INTO 4200-10-1-L1	1.631	
4200-10-1-L1	GOODWILL POND AT OUTLET ON EAST BROOK	1.716	3.347
4200-10-1*	EAST BROOK AT MOUTH ABOVE SCANTIC RIVER	0.219	3.566
4200-00-3-R3	SCANTIC RIVER ABOVE BIG BROOK 4200-11-1	0.134	17.475
4200-11-1	BIG BROOK AT MOUTH ABOVE SCANTIC RIVER	2.937	
4200-00-3-R4	SCANTIC RIVER ABOVE UNNAMED BROOK 4200-12-1	0.260	20.672
4200-12-1	UNNAMED BROOK AT MOUTH ABOVE SCANTIC RIVER	0.969	
4200-00-3-R5	SCANTIC RIVER ABOVE WEST BROOK 4200-13-1	0.114	21.755
4200-13-1	WEST BROOK AT MOUTH ABOVE SCANTIC RIVER	0.905	
4200-00-3-R6	SCANTIC RIVER ABOVE UNNAMED BROOK 4200-14-1 (CONN-MASS STATE LINE)	2.601	25.261
4200-14-1-L1	UNNAMED POND AT OUTLET ON UNNAMED BROOK	0.452	
4200-14-1	UNNAMED BROOK AT MOUTH ABOVE SCANTIC RIVER	1.073	1.525
4200-00-3-R7	SCANTIC RIVER ABOVE WATCHAUG BROOK 4201-00-3-R1	1.174	27.960
4201	WACHAUG RIVER		
4201-00-1	WATCHAUG BROOK ABOVE UNNAMED BROOK 4201-01-1	1.156	
4201-01-1	UNNAMED BROOK AT MOUTH ABOVE WATCHAUG BROOK	0.581	
4201-00-2-R1	WATCHAUG BROOK ABOVE UNNAMED BROOK 4201-02-2-R1	1.843	3.580
4201-02-1	UNNAMED BROOK ABOVE UNNAMED BROOK 4201-03-1	1.728	
4201-03-1	UNNAMED BROOK AT MOUTH ABOVE UNNAMED BROOK 4201-02-2-R1	1.323	
4201-02-2-R1	UNNAMED BROOK AT MOUTH ABOVE WATCHAUG BROOK	0.500	3.551
4201-00-3-R1	WATCHAUG BROOK AT MOUTH ABOVE SCANTIC RIVER	1.548	8.679
4200	SCANTIC RIVER		
			(CONTINUED)
4200-00-4-R1	SCANTIC RIVER ABOVE THRASHER BROOK 4200-15-2-R1	0.249	36.888
4200-15-1	THRASHER BROOK ABOVE SCHANADE BROOK 4200-16-1	2.519	
4200-16-1	SCHANADE BROOK AT MOUTH ABOVE THRASHER BROOK	1.234	
4200-15-2-R1	THRASHER BROOK AT MOUTH ABOVE SCANTIC RIVER	0.057	3.810
4200-00-4-R2	SCANTIC RIVER ABOVE GILLETTES BROOK 4202-00-2-R2	0.425	41.123
4202	GILLETTES BROOK		

<u>DRAINAGE BASIN ID</u>	<u>DRAINAGE BASIN DESCRIPTION</u>	<u>BASIN AREA</u>	<u>TOTAL AREA</u>
4202-00-1-L1	HURDS LAKE AT OUTLET ON GILLETTES BROOK	0.424	
4202-00-1	GILLETTES BROOK ABOVE UNNAMED BROOK 4202-01-1	0.485	0.909
4202-01-1-L1	COOLEY POND AT OUTLET ON UNNAMED BROOK	0.480	
4202-01-1	UNNAMED BROOK AT MOUTH ABOVE GILLETTES BROOK	0.026	0.506
4202-00-2-L2	WORTHINGTON POND AT OUTLET ON UNNAMED BK INTO 4202-00-2-R1	0.244	
4202-00-2-R1	GILLETTES BROOK ABOVE AVERY BROOK 4202-02-1	2.428	4.087
4202-02-1	AVERY BROOK AT MOUTH ABOVE GILLETTES BROOK	0.878	
4202-00-2-R2	GILLETTES BROOK AT MOUTH ABOVE SCANTIC RIVER	0.312	5.277
4200	SCANTIC RIVER		(CONTINUED)
4200-00-4-R3	SCANTIC RIVER ABOVE HALL HILL BROOK 4200-17-1	0.153	46.553
4200-17-1	HALL HILL BROOK AT MOUTH ABOVE SCANTIC RIVER	0.859	
4200-00-4-R4	SCANTIC RIVER ABOVE UNNAMED BROOK 4200-18-1	0.668	48.080
4200-18-1	UNNAMED BROOK AT MOUTH ABOVE SCANTIC RIVER	0.250	
4200-00-4-R5	SCANTIC RIVER ABOVE GULF STREAM 4203-00-2-R2	0.508	48.838
4203	GULF STREAM		
4203-00-1	GULF STREAM ABOVE LIEVRE BROOK 4203-01-1	1.257	
4203-01-1	LIEVRE BROOK AT MOUTH ABOVE GULF STREAM	1.331	
4203-00-2-R1	GULF STREAM ABOVE SHADY BROOK 4203-02-1	0.775	3.363
4203-02-1	SHADY BROOK AT MOUTH ABOVE GULF STREAM	0.442	
4203-00-2-L1	SHADY LAKE AT OUTLET ON GULF STREAM	0.035	3.840
4203-00-2-R2	GULF STREAM AT MOUTH ABOVE SCANTIC RIVER	0.574	4.414
4204	ABBEY BROOK		
4204-00-1	ABBEY BROOK ABOVE UNNAMED BROOK 4204-01-1	1.439	
4204-01-1	UNNAMED BROOK AT MOUTH ABOVE ABBEY BROOK	0.573	
4204-00-2-R1	ABBEY BROOK ABOVE UNNAMED BROOK 4204-02-1	0.605	2.617
4204-02-1	UNNAMED BROOK AT MOUTH ABOVE ABBEY BROOK	0.409	
4204-00-2-R2	ABBEY BROOK ABOVE UNNAMED BROOK 4204-03-1	0.161	3.187
4204-03-1	UNNAMED BROOK AT MOUTH ABOVE ABBEY BROOK	1.099	
4204-00-2-R3	ABBEY BROOK ABOVE UNNAMED BROOK 4204-04-2-R1	0.247	4.533
4204-04-1	UNNAMED BROOK ABOVE UNNAMED BROOK 4204-05-1	0.901	
4204-05-1	UNNAMED BROOK AT MOUTH ABOVE UNNAMED BROOK 4204-04-2-R1	0.742	
4204-04-2-R1	UNNAMED BROOK AT MOUTH ABOVE ABBEY BROOK	0.792	2.435
4204-00-3-R1	ABBEY BROOK AT MOUTH ABOVE SCANTIC RIVER INTO 4200-00-4-L2	0.732	7.700
4200	SCANTIC RIVER		(CONTINUED)
4200-00-4-L2	SOMERSVILLE POND AT OUTLET ON SCANTIC RIVER	0.638	61.590

<u>DRAINAGE</u> <u>BASIN ID</u>	<u>DRAINAGE BASIN DESCRIPTION</u>	<u>BASIN</u> <u>AREA</u>	<u>TOTAL</u> <u>AREA</u>
4200-00-4-R6	SCANTIC RIVER ABOVE SPRING BROOK 4200-19-1	0.196	61.786
4200-19-1	SPRING BROOK AT MOUTH ABOVE SCANTIC RIVER	0.512	
4200-00-4-R7	SCANTIC RIVER ABOVE WOODS STREAM 4200-21-1*	0.026	62.324
4200-20-1	WRIGHTS BROOK AT MOUTH ABOVE WOODS STREAM INTO 4200-21-1-L1	1.483	
4200-21-1-L1	LAFAYETTE POND AT OUTLET ON WOODS STREAM	1.186	2.669
4200-21-1*	WOODS STREAM AT MOUTH ABOVE SCANTIC RIVER	0.228	2.897
4200-00-4-R8	SCANTIC RIVER ABOVE UNNAMED BROOK 4200-22-1	0.104	65.325
4200-22-1	UNNAMED BROOK AT MOUTH ABOVE SCANTIC RIVER	0.690	
4200-00-4-D1	SCANTIC RIVER DIVERSION	0.243	66.258
4200-00-4-R9	SCANTIC RIVER ABOVE TERRY BROOK 4200-23-1	0.624	66.882
4200-23-1	TERRY BROOK AT MOUTH ABOVE SCANTIC RIVER	1.912	
4200-00-4-L3	UNNAMED POND AT OUTLET ON UNNAMED BROOK INTO 4200-00-4-R10	0.029	
4200-00-4-R10	SCANTIC RIVER ABOVE BUCKHORN BROOK 4205-00-2-R3	4.751	73.574
4205	BUCKHORN BROOK		
4205-00-1	BUCKHORN BROOK ABOVE UNNAMED BROOK 4205-01-1	2.089	
4205-01-1	UNNAMED BROOK AT MOUTH ABOVE BUCKHORN BROOK	0.823	
4205-00-2-R1	BUCKHORN BROOK ABOVE UNNAMED BROOK 4205-02-1	0.105	3.017
4205-02-1	UNNAMED BROOK AT MOUTH ABOVE BUCKHORN BROOK	0.989	
4205-00-2-R2	BUCKHORN BROOK ABOVE RUSTIC BROOK 4205-03-1	0.063	4.069
4205-03-1	RUSTIC BROOK AT MOUTH ABOVE BUCKHORN BROOK	0.506	
4205-00-2-R3	BUCKHORN BROOK AT MOUTH ABOVE SCANTIC RIVER	0.368	4.943
4200	SCANTIC RIVER		
			(CONTINUED)
4200-00-4-R11	SCANTIC RIVER ABOVE HARRINGTON BROOK 4200-24-1	1.283	79.800
4200-24-1	HARRINGTON BROOK AT MOUTH ABOVE SCANTIC RIVER	0.440	
4200-00-4-R12	SCANTIC RIVER ABOVE UNNAMED BROOK 4200-25-1	0.163	80.403
4200-25-1	UNNAMED BROOK AT MOUTH ABOVE SCANTIC RIVER	0.353	
4200-00-4-R13	SCANTIC RIVER ABOVE BROAD BROOK 4206-00-3-R5	0.714	81.470
4206	BROAD BROOK		
4206-00-1	BROAD BROOK ABOVE HYDES BROOK 4206-01-1	1.449	
4206-01-1	HYDES BROOK AT MOUTH ABOVE BROAD BROOK	1.039	
4206-00-2-R1	BROAD BROOK ABOVE KIMBALLS BROOK 4206-02-1	0.228	2.716
4206-02-1-L1	LAKE BONAIR AT OUTLET ON KIMBALLS BROOK	0.414	
4206-02-1	KIMBALLS BROOK AT MOUTH ABOVE BROAD BROOK	1.261	1.675
4206-00-2-R2	BROAD BROOK ABOVE BAHLERS BROOK 4206-03-1	0.009	4.400
4206-03-1	BAHLERS BROOK AT MOUTH ABOVE BROAD BROOK	0.609	
4206-00-2-R3	BROAD BROOK ABOVE KIBBES BROOK 4206-04-1	0.140	5.149
4206-04-1	KIBBES BROOK AT MOUTH ABOVE BROAD BROOK	0.817	
4206-00-2-R4	BROAD BROOK ABOVE MUDDY BROOK 4206-05-2-R1	0.387	6.353

<u>DRAINAGE BASIN ID</u>	<u>DRAINAGE BASIN DESCRIPTION</u>	<u>BASIN AREA</u>	<u>TOTAL AREA</u>
4206-05-1	MUDDY BROOK ABOVE UNNAMED BROOK 4206-06-1	1.064	
4206-06-1	UNNAMED BROOK AT MOUTH ABOVE MUDDY BROOK	0.234	
4206-05-2-R1	MUDDY BROOK AT MOUTH ABOVE BROAD BROOK	0.058	1.356
4206-00-3-R1	BROAD BROOK ABOVE UNNAMED BROOK 4206-07-1	0.076	7.785
4206-07-1	UNNAMED BROOK AT MOUTH ABOVE BROAD BROOK	0.568	
4206-00-3-L1	UNNAMED POND AT OUTLET ON BROAD BROOK	0.898	9.251
4206-00-3-R2	BROAD BROOK ABOVE CREAMERY BROOK 4206-08-1	0.484	9.735
4206-08-1	CREAMERY BROOK AT MOUTH ABOVE BROAD BROOK	1.152	
4206-00-3-R3	BROAD BROOK ABOVE UNNAMED BROOK 4206-09-1	1.353	12.240
4206-09-1-L1	UNNAMED POND AT OUTLET ON UNNAMED BROOK	0.352	
4206-09-1	UNNAMED BROOK AT MOUTH ABOVE BROAD BROOK	0.602	0.954
4206-00-3-L2	BROAD BROOK MILL POND AT OUTLET ON BROAD BROOK	0.408	13.602
4206-00-3-R4	BROAD BROOK ABOVE CHESTNUT BROOK 4206-10-1	0.062	13.664
4206-10-1-L1	BROAD BROOK RESERVOIR AT OUTLET ON CHESTNUT BROOK	1.691	
4206-10-1-L2	UNNAMED POND AT OUTLET ON CHESTNUT BROOK	0.132	1.823
4206-10-1	CHESTNUT BROOK AT MOUTH ABOVE BROAD BROOK	0.043	1.866
4206-00-3-R5	BROAD BROOK AT MOUTH ABOVE SCANTIC RIVER	0.249	15.779
4200	SCANTIC RIVER		(CONTINUED)
4200-00-4-R14	SCANTIC RIVER ABOVE SPRING GLEN BROOK 4200-26-1	1.471	98.720
4200-26-1	SPRING GLEN BROOK AT MOUTH ABOVE SCANTIC RIVER	1.345	
4200-00-4-R15	SCANTIC RIVER ABOVE KETCH BROOK 4207-00-2-R1	1.179	101.244
4207	KETCH BROOK		
4207-00-1	KETCH BROOK ABOVE PECKS BROOK 4207-01-1	2.233	
4207-01-1	PECKS BROOK AT MOUTH ABOVE KETCH BROOK	2.044	
4207-00-2-L1	WINDSORVILLE POND AT OUTLET ON KETCH BROOK	1.007	5.284
4207-00-2-R1	KETCH BROOK AT MOUTH ABOVE SCANTIC RIVER	1.609	6.893
4200	SCANTIC RIVER		(CONTINUED)
4200-00-4-R16	SCANTIC RIVER ABOVE UNNAMED BROOK 4200-27-1	0.643	108.780
4200-27-1	UNNAMED BROOK AT MOUTH ABOVE SCANTIC RIVER	0.861	
4200-00-4-R17	SCANTIC RIVER ABOVE DRY BROOK 4200-28-1	0.201	109.842
4200-28-1-L1	UNNAMED POND AT OUTLET ON DRY BROOK	1.471	
4200-28-1	DRY BROOK AT MOUTH ABOVE SCANTIC RIVER	0.871	2.342
4200-00-4-R18	SCANTIC RIVER AT MOUTH ABOVE CONNECTICUT RIVER	1.554	113.738
40	CONNECTICUT RIVER - REGIONAL BASIN		(CONTINUED)
4000	CONNECTICUT RIVER		(CONTINUED)

<u>DRAINAGE</u> <u>BASIN ID</u>	<u>DRAINAGE BASIN DESCRIPTION</u>	<u>BASIN</u> <u>AREA</u>	<u>TOTAL</u> <u>AREA</u>
4000-00-5+R1	CONNECTICUT RIVER ABOVE STOUGHTON BROOK 4000-18-2-R1	0.920	9,846.957
4000-18-1	STOUGHTON BROOK ABOVE BANCROFT BROOK 4000-19-1	1.090	
4000-19-1-L1	BRICKYARD POND AT OUTLET ON UNNAMED BROOK INTO 4000-19-1	0.512	
4000-19-1	BANCROFT BROOK AT MOUTH ABOVE STOUGHTON BROOK	1.217	
4000-18-2-R1	STOUGHTON BROOK AT MOUTH ABOVE CONNECTICUT RIVER	0.786	3.605
4000-00-5+R2	CONNECTICUT RIVER ABOVE FARMINGTON RIVER 4300-00-5+R34	0.045	9,850.607
43	FARMINGTON RIVER - REGIONAL BASIN		
4300	FARMINGTON RIVER		
4300-00-1+L1	WEST BRANCH FARMINGTON RIVER ABOVE CONN-MASS STATE LINE	102.940	
4300-01-1-L1	UNNAMED POND AT OUTLET ON UNNAMED BROOK	0.461	
4300-01-1	UNNAMED BROOK AT MOUTH AB WEST BR FARMINGTON RV INTO 4300-00-1+L1	0.313	0.774
4300-02-1	UNNAMED BROOK AT MOUTH AB WEST BR FARMINGTON RV INTO 4300-00-1+L1	0.650	
4301	SLOCUM BROOK		
4301-00-1-L1	OTTER POND AT OUTLET ON SLOCUM BROOK	0.123	
4301-00-1	SLOCUM BROOK ABOVE CRANBERRY POND BROOK 4301-01-1	2.764	2.887
4301-01-1-L1	CRANBERRY POND AT OUTLET ON CRANBERRY BROOK	0.943	
4301-01-1	CRANBERRY POND BROOK AT MOUTH ABOVE SLOCUM BROOK	0.760	1.703
4301-00-2-R1	SLOCUM BROOK ABOVE UNNAMED BROOK 4301-02-1	0.035	4.625
4301-02-1-L1	VICTORY LAKE AT OUTLET ON UNNAMED BROOK	0.512	
4301-02-1	UNNAMED BROOK AT MOUTH ABOVE SLOCUM BROOK	0.063	0.575
4301-00-2-R2	SLOCUM BROOK ABOVE TAYLOR BROOK 4301-03-1	0.050	5.250
4301-03-1	TAYLOR BROOK AT MOUTH ABOVE SLOCUM BROOK	2.705	
4301-00-2-R3	SLOCUM BROOK AT MOUTH ABOVE WEST BR FARMINGTON RV INTO 4300-00-1+L1	0.423	8.378
4300	FARMINGTON RIVER (CONTINUED)		
4300-03-1	UNNAMED BROOK AT MOUTH AB WEST BR FARMINGTON RV INTO 4300-00-1+L1	1.272	
4300-04-1	UNNAMED BROOK AT MOUTH AB WEST BR FARMINGTON RV INTO 4300-00-1+L1	0.961	
4300-00-1+L1	COLEBROOK RESERVOIR AT OUTLET ON WEST BRANCH FARMINGTON RIVER	3.335	118.310
4300-05-1-L1	UNNAMED POND AT OUTLET ON HOWELLS BROOK	0.648	
4300-05-1-L2	HOWELLS POND AT OUTLET ON HOWELLS BROOK	0.928	1.576
4300-05-1-L3	FOSTER POND AT OUTLET ON UNNAMED BROOK INTO 4300-05-1-L5	0.092	
4300-05-1-L4	HARTLAND POND AT OUTLET ON UNNAMED BROOK INTO 4300-05-1-L5	0.329	
4300-05-1-L5	UNNAMED POND AT OUTLET ON HOWELLS BROOK	3.031	5.028
4300-05-1	HOWELLS BROOK AT MOUTH AB WEST BRANCH FARMINGTON RV INTO 4300-00-1+L2	0.373	5.401
4300-00-1+L2	GOODWIN RESERVOIR AT OUTLET ON WEST BRANCH FARMINGTON RIVER	1.859	125.570
4300-00-1+*	WEST BRANCH FARMINGTON RIVER ABOVE UNNAMED BROOK 4300-06-1	0.128	125.698
4300-06-1	UNNAMED BROOK AT MOUTH ABOVE WEST BRANCH FARMINGTON RIVER	0.323	
4300-00-2+R1	WEST BRANCH FARMINGTON RIVER ABOVE UNNAMED BROOK 4300-07-1	0.181	126.202

<u>DRAINAGE</u> <u>Basin ID</u>	<u>DRAINAGE Basin Description</u>	<u>Basin</u> <u>Area</u>	<u>TOTAL</u> <u>Area</u>
4300-07-1	UNNAMED BROOK AT MOUTH ABOVE WEST BRANCH FARMINGTON RIVER	1.390	
4300-00-2+R2	WEST BRANCH FARMINGTON RIVER ABOVE SANDY BROOK 4304-00-4-R2	2.207	129.799
4304	SANDY BROOK		
4304-00-1	SANDY BROOK ABOVE CONN-MASS STATE LINE	9.503	
4304-00-1	SANDY BROOK ABOVE UNNAMED BROOK 4304-01-1	0.169	9.672
4304-01-1	UNNAMED BROOK AT MOUTH ABOVE SANDY BROOK	0.528	
4304-00-2-R1	SANDY BROOK ABOVE UNNAMED BROOK 4304-02-1	0.007	10.207
4304-02-1	UNNAMED BROOK AT MOUTH ABOVE SANDY BROOK	0.466	
4304-00-2-R2	SANDY BROOK ABOVE DOOLITTLE LAKE BROOK 4304-03-2-R1	1.184	11.857
4304-03-1-L1	DOOLITTLE LAKE AT OUTLET ON DOOLITTLE LAKE BROOK	0.894	
4304-03-1	DOOLITTLE LAKE BROOK ABOVE UNNAMED BROOK 4304-04-1	0.017	0.911
4304-04-1-L1	BENEDICT POND AT OUTLET ON UNNAMED BROOK	1.740	
4304-04-1	UNNAMED BROOK AT MOUTH ABOVE DOOLITTLE LAKE BROOK	0.201	1.941
4304-03-2-R1	DOOLITTLE LAKE BROOK AT MOUTH ABOVE SANDY BROOK	1.696	4.548
4304-00-3-R1	SANDY BROOK ABOVE NORTH BROOK 4304-05-2-R1	0.608	17.013
4304-05-1-L1	UNNAMED POND AT OUTLET ON NORTH BROOK	0.213	
4304-05-1	NORTH BROOK ABOVE UNNAMED BROOK 4304-06-1	0.750	0.963
4304-06-1	UNNAMED BROOK AT MOUTH ABOVE NORTH BROOK	0.539	
4304-05-2-L2	LAKE TRIANGLE AT OUTLET ON NORTH BROOK	1.967	3.469
4304-05-2-R1	NORTH BROOK AT MOUTH ABOVE SANDY BROOK	0.238	3.707
4304-00-3-R2	SANDY BROOK ABOVE UNNAMED BROOK 4304-07-1	1.400	22.120
4304-07-1-L1	UNNAMED POND AT OUTLET ON UNNAMED BROOK	0.637	
4304-07-1	UNNAMED BROOK AT MOUTH ABOVE SANDY BROOK	0.151	0.788
4304-00-3-R3	SANDY BROOK ABOVE CENTER BROOK 4304-08-2-R1	0.050	22.958
4304-08-1	CENTER BROOK ABOVE LOON BROOK 4304-09-2-R2	0.437	
4304-09-1-L1	PHELPS POND AT OUTLET ON LOON BROOK	3.975	
4304-09-1	LOON BROOK ABOVE UNNAMED BROOK 4304-10-1	0.086	4.061
4304-10-1-L1	UNNAMED POND AT OUTLET ON UNNAMED BROOK INTO 4304-10-1	0.124	
4304-10-1	UNNAMED BROOK AT MOUTH ABOVE LOON BROOK	0.833	0.957
4304-09-2-R1	LOON BROOK ABOVE UNNAMED BROOK 4304-11-1	0.894	5.912
4304-11-1-L1	UNNAMED POND AT OUTLET ON UNNAMED BROOK	0.135	
4304-11-1	UNNAMED BROOK AT MOUTH ABOVE LOON BROOK	0.209	0.344
4304-09-2-R2	LOON BROOK AT MOUTH ABOVE CENTER BROOK	0.406	6.662
4304-08-2-R1	CENTER BROOK AT MOUTH ABOVE SANDY BROOK	0.942	8.041
4304-00-3-R4	SANDY BROOK ABOVE WRIGHT BROOK 4304-12-1	1.198	32.197
4304-12-1-L1	UNNAMED POND AT OUTLET ON WRIGHT BROOK	0.728	
4304-12-1	WRIGHT BROOK AT MOUTH ABOVE SANDY BROOK	0.650	1.378
4304-00-3-R5	SANDY BROOK ABOVE UNNAMED BROOK 4304-13-1	0.920	34.495
4304-13-1	UNNAMED BROOK AT MOUTH ABOVE SANDY BROOK	0.666	
4304-00-3-R6	SANDY BROOK ABOVE UNNAMED BROOK 4304-14-1	0.068	35.229
4304-14-1-L1	UNNAMED POND AT OUTLET ON UNNAMED BROOK	0.339	
4304-14-1	UNNAMED BROOK AT MOUTH ABOVE SANDY BROOK	0.870	1.209

<u>DRAINAGE</u> <u>Basin ID</u>	<u>DRAINAGE BASIN DESCRIPTION</u>	<u>BASIN</u> <u>AREA</u>	<u>TOTAL</u> <u>AREA</u>
4304-00-3-L1	UNNAMED BROOK AT OUTLET ON UNNAMED BROOK INTO 4304-00-3-R7	0.277	
4304-00-3-R7	SANDY BROOK ABOVE STILL RIVER 4303-00-3-R3	0.213	36.928
4303	STILL RIVER		
4303-00-1	STILL RIVER ABOVE UNNAMED BROOK 4303-01-1	2.203	
4303-01-1	UNNAMED BROOK AT MOUTH ABOVE STILL RIVER	0.585	
4303-00-2-R1	STILL RIVER ABOVE UNNAMED BROOK 4303-02-1	1.113	3.901
4303-02-1-L1	BURR POND AT OUTLET ON UNNAMED BROOK	1.350	
4303-02-1	UNNAMED BROOK AT MOUTH ABOVE STILL RIVER	0.099	1.449
4303-00-2-L1	UNNAMED POND AT OUTLET ON STILL RIVER	0.636	5.986
4303-00-2-R2	STILL RIVER ABOVE UNNAMED BROOK 4303-03-1	0.060	6.046
4303-03-1-L1	UNNAMED POND AT OUTLET ON UNNAMED BROOK	0.591	
4303-03-1	UNNAMED BROOK AT MOUTH ABOVE STILL RIVER	0.230	0.821
4303-00-2-R3	STILL RIVER ABOVE UNNAMED BROOK 4303-04-1	0.575	7.442
4303-04-1	UNNAMED BROOK AT MOUTH ABOVE STILL RIVER	0.710	
4303-00-2-R4	STILL RIVER ABOVE MAD RIVER 4302-00-3-R4	1.793	9.945
4302	MAD RIVER		
4302-00-1-L1	SPAULDING POND AT OUTLET ON MAD RIVER	0.207	
4302-01-1	UNNAMED BROOK AT MOUTH ABOVE MAD RIVER INTO 4302-00-1-L2	0.961	
4302-00-1-L2	SMITH POND AT OUTLET ON MAD RIVER	1.602	2.770
4302-00-1*	MAD RIVER ABOVE BECKLEY POND BROOK 4302-02-1	1.192	3.962
4302-02-1-L1	BECKLEY POND AT OUTLET ON BECKLEY POND BROOK	1.777	
4302-02-1	BECKLEY POND BROOK AT MOUTH ABOVE MAD RIVER	0.392	2.169
4302-00-2-R1	MAD RIVER ABOVE UNNAMED BROOK 4302-03-1	0.847	6.978
4302-03-1	UNNAMED BROOK AT MOUTH ABOVE MAD RIVER	0.520	
4302-00-2-L3	UNNAMED POND AT OUTLET ON UNNAMED BROOK INTO 4302-00-2-L4	0.387	
4302-00-2-L4	UNNAMED POND AT OUTLET ON MAD RIVER	1.073	8.958
4302-00-2-R2	MAD RIVER ABOVE RUGG BROOK 4302-04-1	0.477	9.435
4302-04-1-L1	RUGG BROOK RESERVOIR AT OUTLET ON RUGG BROOK	2.488	
4302-04-1	RUGG BROOK AT MOUTH ABOVE MAD RIVER	0.009	2.497
4302-00-2-R3	MAD RIVER ABOVE MILL BROOK 4302-05-2-R3	0.020	11.952
4302-05-1-L1	UNNAMED POND AT OUTLET ON MILL BROOK	0.481	
4302-05-1	MILL BROOK ABOVE UNNAMED BROOK 4302-06-1	0.794	1.275
4302-06-1	UNNAMED BROOK AT MOUTH ABOVE MILL BROOK	0.491	
4302-05-2-R1	MILL BROOK ABOVE UNNAMED BROOK 4302-07-1	0.566	2.332
4302-07-1	UNNAMED BROOK AT MOUTH ABOVE MILL BROOK	0.874	
4302-05-2-R2	MILL BROOK ABOVE UNNAMED BROOK 4302-08-1	0.045	3.251
4302-08-1-L1	UNNAMED POND AT OUTLET ON UNNAMED BROOK	0.580	
4302-08-1	UNNAMED BROOK AT MOUTH ABOVE MILL BROOK	0.052	0.632
4302-05-2-R3	MILL BROOK AT MOUTH ABOVE MAD RIVER	1.389	5.272
4302-00-3-L5	UNNAMED POND AT OUTLET ON UNNAMED BROOK INTO 4302-00-3-L6	0.292	

<u>DRAINAGE BASIN ID</u>	<u>DRAINAGE BASIN DESCRIPTION</u>	<u>BASIN AREA</u>	<u>TOTAL AREA</u>
4302-00-3-L6	UNNAMED POND (MAD RIVER DAM) AT OUTLET ON MAD RIVER	0.815	18.331
4302-00-3-R1	MAD RIVER ABOVE INDIAN MEADOW BROOK 4302-09-2-R1	0.196	18.527
4302-09-1	INDIAN MEADOW BROOK ABOVE COLEBROOK BROOK 4302-10-2-R1	1.585	
4302-10-1	COLEBROOK BROOK ABOVE UNNAMED BROOK 4302-11-1	1.182	
4302-11-1	UNNAMED BROOK AT MOUTH ABOVE COLEBROOK BROOK	0.336	
4302-10-2-R1	COLEBROOK BROOK AT MOUTH ABOVE INDIAN MEADOW BROOK	1.159	2.677
4302-09-2-R1	INDIAN MEADOW BROOK AT MOUTH ABOVE MAD RIVER	0.180	4.442
4302-00-3-R2	MAD RIVER ABOVE UNNAMED BROOK 4302-12-1	0.154	23.123
4302-12-1	UNNAMED BROOK AT MOUTH ABOVE MAD RIVER	0.617	
4302-00-3-R3	MAD RIVER ABOVE UNNAMED BROOK 4302-16-1*	0.030	23.770
4302-13-1-L1	UNNAMED POND AT OUTLET ON TAYLOR BROOK	0.367	
4302-13-1	TAYLOR BROOK AT MOUTH ABOVE UNNAMED BROOK INTO 4302-16-1-L1	0.777	1.144
4302-14-1-L1	CRYSTAL LAKE AT OUTLET ON SUCKER BROOK	1.038	
4302-14-1	SUCKER BROOK ABOVE UNNAMED BROOK 4302-15-1	0.066	1.104
4302-15-1-L1	WINCHESTER CLUB POND AT OUTLET ON UNNAMED BROOK	0.381	
4302-15-1-L2	UNNAMED POND AT OUTLET ON UNNAMED BROOK	0.512	0.893
4302-15-1	UNNAMED BROOK AT MOUTH ABOVE SUCKER BROOK	0.023	0.916
4302-14-2-L2	UNNAMED POND AT OUTLET ON UNNAMED BROOK INTO 4302-14-2-L3	0.140	
4302-14-2-L3	UNNAMED POND (SUCKER BROOK DAM) AT OUTLET ON SUCKER BROOK	0.906	3.066
4302-14-2-R1	SUCKER BROOK AT MOUTH ABOVE UNNAMED BROOK INTO 4302-16-1-L1	0.006	3.072
4302-16-1-L1	HIGHLAND LAKE AT OUTLET ON UNNAMED BROOK	2.786	7.002
4302-16-1*	UNNAMED BROOK AT MOUTH ABOVE MAD RIVER	0.104	7.106
4302-00-3-R4	MAD RIVER AT MOUTH ABOVE STILL RIVER	0.876	31.752
4303	STILL RIVER		(CONTINUED)
4303-00-3-R1	STILL RIVER ABOVE UNNAMED BROOK 4303-05-1	1.983	43.680
4303-05-1	UNNAMED BROOK AT MOUTH ABOVE STILL RIVER	0.311	
4303-00-3-R2	STILL RIVER ABOVE UNNAMED BROOK 4303-06-1	1.966	45.957
4303-06-1-L1	ROWLEY POND AT OUTLET ON UNNAMED BROOK	0.565	
4303-06-1-L2	GAYLORD POND AT OUTLET ON UNNAMED BROOK	0.820	1.385
4303-06-1	UNNAMED BROOK AT MOUTH ABOVE STILL RIVER	0.272	1.657
4303-00-3-R3	STILL RIVER AT MOUTH ABOVE SANDY BROOK	0.257	47.871
4304	SANDY BROOK		(CONTINUED)
4304-00-4-R1	SANDY BROOK ABOVE UNNAMED BROOK 4304-15-1	0.867	85.666
4304-15-1	UNNAMED BROOK AT MOUTH ABOVE SANDY BROOK	0.770	
4304-00-4-R2	SANDY BROOK AT MOUTH ABOVE WEST BRANCH FARMINGTON RIVER	0.144	86.580
4300	FARMINGTON RIVER		(CONTINUED)
4300-00-4+R1	WEST BRANCH FARMINGTON RIVER ABOVE UNNAMED BROOK 4300-08-1	1.280	217.659
4300-08-1	UNNAMED BROOK AT MOUTH ABOVE WEST BRANCH FARMINGTON RIVER	0.517	

<u>DRAINAGE</u> <u>Basin ID</u>	<u>DRAINAGE BASIN DESCRIPTION</u>	<u>BASIN</u> <u>AREA</u>	<u>TOTAL</u> <u>AREA</u>
4300-00-4+L3	UNNAMED POND AT OUTLET ON UNNAMED BK INTO 4300-00-4+R2	0.120	
4300-00-4+R2	WEST BRANCH FARMINGTON RIVER ABOVE MORGAN BROOK 4305-00-3-R2	3.470	221.766
4305	MORGAN BROOK		
4305-00-1-L1	WEST HILL POND AT OUTLET ON MORGAN BROOK	1.235	
4305-00-1	MORGAN BROOK ABOVE UNNAMED BROOK 4305-01-1	0.965	2.200
4305-01-1-L1	UNNAMED POND AT OUTLET ON UNNAMED BROOK	0.244	
4305-01-1	UNNAMED BROOK AT MOUTH ABOVE MORGAN BROOK	0.323	0.567
4305-00-2-R1	MORGAN BROOK ABOVE MALLORY BROOK 4305-02-2-R1	0.113	2.880
4305-02-1	MALLORY BROOK ABOVE UNNAMED BROOK 4305-03-1	1.443	
4305-03-1	UNNAMED BROOK AT MOUTH ABOVE MALLORY BROOK	0.981	
4305-02-2-R1	MALLORY BROOK AT MOUTH ABOVE MORGAN BROOK	0.628	3.052
4305-00-3-R1	MORGAN BROOK ABOVE UNNAMED BROOK 4305-04-1	1.754	7.686
4305-04-1	UNNAMED BROOK AT MOUTH ABOVE MORGAN BROOK	0.989	
4305-00-3-R2	MORGAN BROOK AT MOUTH ABOVE WEST BRANCH FARMINGTON RIVER	0.378	9.053
4300	FARMINGTON RIVER		
	(CONTINUED)		
4300-00-4+R3	WEST BRANCH FARMINGTON RIVER ABOVE UNNAMED BROOK 4300-09-1	0.656	231.475
4300-09-1	UNNAMED BROOK AT MOUTH ABOVE WEST BRANCH FARMINGTON RIVER	0.739	
4300-00-4+R4	WEST BRANCH FARMINGTON RIVER ABOVE UNNAMED BROOK 4300-10-2-R2	0.414	232.628
4300-10-1-L1	UNNAMED POND AT OUTLET ON UNNAMED BROOK	1.300	
4300-10-1	UNNAMED BROOK ABOVE HALLOCK BROOK 4300-11-1	0.157	1.457
4300-11-1	HALLOCK BROOK AT MOUTH ABOVE UNNAMED BROOK 4300-10-2-R1	0.420	
4300-10-2-R1	UNNAMED BROOK ABOVE EAST MOUNTAIN BROOK 4300-12-1	0.022	1.899
4300-12-1-L1	NEW HARTFORD RESERVOIR AT OUTLET ON EAST MOUNTAIN BROOK	0.755	
4300-12-1	EAST MOUNTAIN BROOK AT MOUTH ABOVE UNNAMED BROOK 4300-10-2-R2	0.360	1.115
4300-10-2-R2	UNNAMED BROOK AT MOUTH ABOVE WEST BRANCH FARMINGTON RIVER	0.057	3.071
4300-00-4+R5	WEST BRANCH FARMINGTON RIVER ABOVE EAST BR FARMINGTON RV 4308-00-2-R1	1.569	237.268
4307	HUBBARD BROOK		
4307-01-1	POND BROOK AT MOUTH ABOVE HUBBARD BROOK INTO 4307-00-1*	4.915	
4307-00-1*	HUBBARD BROOK ABOVE CONN-MASS STATE LINE	15.661	20.576
4307-00-1*	HUBBARD BROOK AT MOUTH ABOVE EAST BR FARMINGTON RV INTO 4308-00-1-L1	0.168	20.744
4306	VALLEY BROOK		
4306-00-1	VALLEY BROOK ABOVE CONN-MASS STATE LINE	7.071	
4306-00-1	VALLEY BROOK AT MOUTH ABOVE EAST BR FARMINGTON RV INTO 4308-00-1-L1	0.372	7.443
4308	EAST BRANCH FARMINGTON RIVER		

<u>DRAINAGE</u> <u>Basin ID</u>	<u>DRAINAGE BASIN DESCRIPTION</u>	<u>BASIN</u> <u>Area</u>	<u>TOTAL</u> <u>Area</u>
4308-01-1-L1	EMMONS POND AT OUTLET ON HURRICANE BROOK	0.294	
4308-01-1	HURRICANE BROOK AT MOUTH ABOVE E BR FARMINGTON RV INTO 4308-00-1-L1	1.380	1.674
4308-02-1	FALLS BROOK ABOVE UNNAMED BROOK 4308-03-1	0.659	
4308-03-1	UNNAMED BROOK AT MOUTH ABOVE FALLS BROOK	0.533	
4308-02-2-R1	FALLS BROOK AT MOUTH ABOVE EAST BR FARMINGTON RV INTO 4308-00-1-L1	0.381	1.573
4308-04-1	UNNAMED BROOK AT MOUTH ABOVE EAST BR FARMINGTON RV INTO 4308-00-1-L1	1.056	
4308-05-1	UNNAMED BROOK AT MOUTH ABOVE EAST BR FARMINGTON RV INTO 4308-00-1-L1	0.664	
4308-06-1	UNNAMED BROOK AT MOUTH ABOVE EAST BR FARMINGTON RV INTO 4308-00-1-L1	0.575	
4308-07-1	SAWMILL BROOK AT MOUTH ABOVE EAST BR FARMINGTON RV INTO 4308-00-1-L1	0.889	
4308-08-1	ROBERTS BROOK AT MOUTH ABOVE EAST BR FARMINGTON RV INTO 4308-00-1-L1	1.298	
4308-09-1	UNNAMED BROOK AT MOUTH ABOVE EAST BR FARMINGTON RV INTO 4308-00-1-L1	0.605	
4308-10-1	UNNAMED BROOK AT MOUTH ABOVE EAST BR FARMINGTON RV INTO 4308-00-1-L1	0.418	
4308-11-1	ROARING BROOK ABOVE UNNAMED BROOK 4308-12-1	1.258	
4308-12-1	UNNAMED BROOK AT MOUTH ABOVE ROARING BROOK	0.285	
4308-11-2-R1	ROARING BROOK AT MOUTH ABOVE EAST BR FARMINGTON RV INTO 4308-00-1-L1	0.101	1.644
4308-13-1	KETTLE BROOK AT MOUTH ABOVE EAST BR FARMINGTON RV INTO 4308-00-1-L1	1.494	
4308-14-1	STOREHOUSE BROOK AT MOUTH ABOVE E BR FARMINGTON RV INTO 4308-00-1-L1	1.651	
4308-00-1-L1	BARKHAMSTED RESERVOIR AT OUTLET ON EAST BRANCH FARMINGTON RIVER	11.826	53.554
4308-15-1	BEAVER BROOK ABOVE UNNAMED BROOK 4308-16-1	0.274	
4308-16-1-L1	UNNAMED POND AT OUTLET ON UNNAMED BROOK	1.726	
4308-16-1	UNNAMED BROOK AT MOUTH ABOVE BEAVER BROOK	0.255	1.981
4308-15-2-R1	BEAVER BROOK ABOVE UNNAMED BROOK 4308-17-1	1.130	3.385
4308-17-1	UNNAMED BROOK AT MOUTH ABOVE BEAVER BROOK	1.089	
4308-15-2-R2	BEAVER BROOK AT MOUTH ABOVE EAST BR FARMINGTON RV INTO 4308-00-1-L2	0.994	5.468
4308-00-1-L2	LAKE MCDONOGH AT OUTLET ON EAST BRANCH FARMINGTON RIVER	3.224	62.246
4308-00-1*	EAST BRANCH FARMINGTON RIVER ABOVE RATLUM BROOK 4308-18-2-R1	0.184	62.430
4308-18-1	RATLUM BROOK ABOVE SPRUCE BROOK 4308-19-2-R1	0.828	
4308-19-1	SPRUCE BROOK ABOVE UNNAMED BROOK 4308-20-1	0.162	
4308-20-1	UNNAMED BROOK AT MOUTH ABOVE SPRUCE BROOK	0.734	
4308-19-2-R1	SPRUCE BROOK AT MOUTH ABOVE RATLUM BROOK	0.529	1.425
4308-18-2-R1	RATLUM BROOK AT MOUTH ABOVE EAST BRANCH FARMINGTON RIVER	1.116	3.369
4308-00-2-R1	EAST BRANCH FARMINGTON RIVER AT MOUTH ABOVE WEST BRANCH FARMINGTON RV	0.173	65.972

4300

FARMINGTON RIVER

(CONTINUED)

4300-00-4+R6	FARMINGTON RIVER ABOVE UNNAMED BROOK 4300-13-1	0.389	303.629
4300-13-1	UNNAMED BROOK AT MOUTH ABOVE FARMINGTON RIVER	0.709	
4300-00-4+R7	FARMINGTON RIVER ABOVE UNNAMED BROOK 4300-14-1	0.110	304.448
4300-14-1	UNNAMED BROOK AT MOUTH ABOVE FARMINGTON RIVER	1.327	
4300-00-4+R8	FARMINGTON RIVER ABOVE UNNAMED BROOK 4300-15-1	1.360	307.135
4300-15-1	UNNAMED BROOK AT MOUTH ABOVE FARMINGTON RIVER	0.831	
4300-00-4+R9	FARMINGTON RIVER ABOVE CHERRY BROOK 4309-00-2-R5	0.443	308.409

4309

CHERRY BROOK

<u>DRAINAGE</u> <u>BASIN ID</u>	<u>DRAINAGE BASIN DESCRIPTION</u>	<u>BASIN</u> <u>AREA</u>	<u>TOTAL</u> <u>AREA</u>
4309-00-1	CHERRY BROOK ABOVE UNNAMED BROOK 4309-01-1	2.304	
4309-01-1	UNNAMED BROOK AT MOUTH ABOVE CHERRY BROOK	0.569	
4309-00-2-R1	CHERRY BROOK ABOVE UNNAMED BROOK 4309-02-1	1.216	4.089
4309-02-1	UNNAMED BROOK AT MOUTH ABOVE CHERRY BROOK	1.782	
4309-00-2-R2	CHERRY BROOK ABOVE UNNAMED BROOK 4309-03-1	2.292	8.163
4309-03-1	UNNAMED BROOK AT MOUTH ABOVE CHERRY BROOK	1.223	
4309-00-2-R3	CHERRY BROOK ABOVE UNNAMED BROOK 4309-04-1	0.052	9.438
4309-04-1	UNNAMED BROOK AT MOUTH ABOVE CHERRY BROOK	0.620	
4309-00-2-R4	CHERRY BROOK ABOVE BARBOUR BROOK 4309-05-1	0.497	10.555
4309-05-1	BARBOUR BROOK AT MOUTH ABOVE CHERRY BROOK	1.647	
4309-00-2-R5	CHERRY BROOK AT MOUTH ABOVE FARMINGTON RIVER	1.623	13.825
4300	FARMINGTON RIVER		(CONTINUED)
4300-00-4+R10	FARMINGTON RIVER ABOVE NEPAUG RIVER 4310-00-3-R5	0.481	322.715
4310	NEPAUG RIVER		
4310-00-1-L1	UNNAMED POND AT OUTLET ON NEPAUG RIVER	3.405	
4310-00-1	NEPAUG RIVER ABOVE BAKERSVILLE BROOK 4310-01-2-R1	0.990	4.395
4310-01-1	BAKERSVILLE BROOK ABOVE TORRINGTON BROOK 4310-02-1	2.281	
4310-02-1	TORRINGTON BROOK AT MOUTH ABOVE BAKERSVILLE BROOK	2.492	
4310-01-2-R1	BAKERSVILLE BROOK AT MOUTH ABOVE NEPAUG RIVER	0.702	5.475
4310-00-2-R1	NEPAUG RIVER ABOVE NORTH NEPAUG BROOK 4310-03-2-R2	0.539	10.409
4310-03-1	NORTH NEPAUG BROOK ABOVE FINNAK BROOK 4310-04-1	0.514	
4310-04-1-L1	UNNAMED POND AT OUTLET ON FINNAK BROOK	0.710	
4310-04-1	FINNAK BROOK AT MOUTH ABOVE NORTH NEPAUG BROOK	0.674	1.384
4310-03-2-R1	NORTH NEPAUG BROOK ABOVE NORTH BROOK 4310-05-1	0.270	2.168
4310-05-1	NORTH BROOK AT MOUTH ABOVE NORTH NEPAUG BROOK	1.877	
4310-03-2-R2	NORTH NEPAUG BROOK AT MOUTH ABOVE NEPAUG RIVER	0.261	4.306
4310-00-3-R1	NEPAUG RIVER ABOVE SOUTH NEPAUG BROOK 4310-06-2-R1	0.516	15.231
4310-06-1	SOUTH NEPAUG BROOK ABOVE UNNAMED BROOK 4310-07-1	0.842	
4310-07-1	UNNAMED BROOK AT MOUTH ABOVE SOUTH NEPAUG BROOK	1.119	
4310-06-2-R1	SOUTH NEPAUG BROOK AT MOUTH ABOVE NEPAUG RIVER	1.934	3.895
4310-00-3-R2	NEPAUG RIVER ABOVE MARANDUS BROOK 4310-08-1	0.930	20.056
4310-08-1-L1	ATWOOD SWAMP POND AT OUTLET ON MARANDUS BROOK	0.198	
4310-08-1	MARANDUS BROOK AT MOUTH ABOVE NEPAUG RIVER	0.729	0.927
4310-00-3-R3	NEPAUG RIVER ABOVE BECKWITH BROOK 4310-09-1	0.343	21.326
4310-09-1	BECKWITH BROOK AT MOUTH ABOVE NEPAUG RIVER	0.420	
4310-00-3-R4	NEPAUG RIVER ABOVE UNNAMED BROOK 4310-10-1	0.833	22.579
4310-10-1	UNNAMED BROOK AT MOUTH ABOVE NEPAUG RIVER	0.581	
4310-11-1	CLEAR BROOK AT MOUTH ABOVE NEPAUG RIVER INTO 4310-00-3-L2	0.560	
4310-12-1	PHELPS BROOK AT MOUTH ABOVE NEPAUG RIVER INTO 4310-00-3-L2	3.314	

<u>DRAINAGE</u> <u>Basin ID</u>	<u>DRAINAGE BASIN DESCRIPTION</u>	<u>BASIN</u> <u>AREA</u>	<u>TOTAL</u> <u>AREA</u>
4310-13-1-L1	COLLISVILLE RESERVOIR AT OUTLET ON UNNAMED BROOK	0.403	
4310-13-1-L2	UNNAMED POND AT OUTLET ON UNNAMED BROOK	0.039	0.442
4310-13-1	UNNAMED BROOK AT MOUTH ABOVE NEPAUG RIVER INTO 4310-00-3-L2	0.045	0.487
4310-00-3-L2	NEPAUG RESERVOIR AT OUTLET ON NEPAUG RIVER	4.122	31.643
4310-00-3-R5	NEPAUG RIVER AT MOUTH ABOVE FARMINGTON RIVER	0.336	31.979
4300	FARMINGTON RIVER		(CONTINUED)
4300-00-4+R11	FARMINGTON RIVER ABOVE RATTLESNAKE BROOK 4300-16-2-R1	0.758	355.452
4300-16-1	RATTLESNAKE BROOK ABOVE CONF UNMD BK 4300-17-1 AND UNMD BK 4300-18-1	1.703	
4300-17-1	UNNAMED BROOK AT MOUTH AT CONF OF UNMD BK AB RATTLESNAKE BK	0.877	
4300-18-1-L1	UNNAMED POND AT OUTLET ON UNNAMED BROOK	0.445	
4300-18-1	UNNAMED BROOK AT MOUTH AT CONF OF UNMD BK AB RATTLESNAKE BK	0.065	0.510
4300-16-2-R1	RATTLESNAKE BROOK AT MOUTH ABOVE FARMINGTON RIVER	0.364	3.454
4300-00-4+R12	FARMINGTON RIVER ABOVE BURLINGTON BROOK 4311-00-2-R4	2.257	361.163
4311	BURLINGTON BROOK		
4311-01-1-L1	UNNAMED POND AT OUTLET ON NORTH BRANCH BUNNELL BROOK	1.133	
4311-01-1	NORTH BRANCH BUNNELL BROOK ABOVE UNNAMED BROOK 4311-02-1	0.159	1.292
4311-02-1	UNNAMED BROOK AT MOUTH ABOVE NORTH BRANCH BUNNELL BROOK	0.465	
4311-01-2-R1	N BRANCH BUNNELL BROOK AT MO AT CONF OF S B BUNNELL BK AB BUNNELL BK	0.182	1.939
4311-03-1	S BRANCH BUNNELL BROOK AT MO AT CONF OF N B BUNNELL BK AB BUNNELL BK	0.887	
4311-00-2-R1	BUNNELL BROOK ABOVE UNNAMED BROOK 4311-04-1	0.029	2.855
4311-04-1	UNNAMED BROOK AT MOUTH ABOVE BUNNELL BROOK	0.390	
4311-00-2-D1	BUNNELL BROOK DIVERSION	0.956	4.201
4311-00-2-R2	BUNNELL BROOK ABOVE BRADLEY BROOK 4311-05-1	1.099	5.300
4311-05-1	BRADLEY BROOK AT MOUTH ABOVE BUNNELL BROOK	1.657	
4311-00-2-R3	BURLINGTON BROOK ABOVE PUNCH BROOK 4311-06-1	0.615	7.572
4311-06-1	PUNCH BROOK AT MOUTH ABOVE BURLINGTON BROOK	1.653	
4311-00-2-R4	BURLINGTON BROOK AT MOUTH ABOVE FARMINGTON RIVER	0.031	9.256
4300	FARMINGTON RIVER		(CONTINUED)
4300-00-4+R13	FARMINGTON RIVER ABOVE HAWLEY BROOK 4300-19-1	0.698	371.117
4300-19-1-L1	UNIONVILLE RESERVOIR AT OUTLET ON HAWLEY BROOK	0.883	
4300-19-1	HAWLEY BROOK AT MOUTH ABOVE FARMINGTON RIVER	0.285	1.168
4300-00-4+R14	FARMINGTON RIVER ABOVE UNIONVILLE BROOK 4300-20-3-R1	1.362	373.647
4300-20-1-L1	MONCE POND AT OUTLET ON UNIONVILLE BROOK	1.076	
4300-20-1-L2	LAKE GARDA AT OUTLET ON UNIONVILLE BROOK	0.831	1.907
4300-20-1	UNIONVILLE BROOK ABOVE UNNAMED BROOK 4300-21-1	0.247	2.154
4300-21-1	UNNAMED BROOK AT MOUTH ABOVE UNIONVILLE BROOK	0.611	
4300-20-2-R1	UNIONVILLE BROOK ABOVE UNNAMED BROOK 4300-22-2-R1	0.028	2.793
4300-22-1	UNNAMED BROOK ABOVE CONF OF UNMD BK 4300-23-1 AND UNMD BK 4300-24-1	0.458	

<u>DRAINAGE</u> <u>BASIN ID</u>	<u>DRAINAGE BASIN DESCRIPTION</u>	<u>BASIN</u> <u>AREA</u>	<u>TOTAL</u> <u>AREA</u>
4300-23-1	UNNAMED BROOK AT MOUTH AT CONF OF UNMD BK AB UNMD BK	0.380	
4300-24-1	UNNAMED BROOK AT MOUTH AT CONF OF UNMD BK AB UNMD BK	0.289	
4300-22-2-R1	UNNAMED BROOK AT MOUTH ABOVE UNIONVILLE BROOK	0.237	1.364
4300-20-3-R1	UNIONVILLE BROOK AT MOUTH ABOVE FARMINGTON RIVER	0.013	4.170
4300-00-4+R15	FARMINGTON RIVER ABOVE ROARING BROOK 4312-00-2-R2	0.295	378.112
4312	ROARING BROOK		
4312-00-1	ROARING BROOK ABOVE JIM BROOK 4312-01-1	0.245	
4312-01-1	JIM BROOK AT MOUTH ABOVE ROARING BROOK	1.303	
4312-00-2-L1	BOND POND AT OUTLET ON UNNAMED BROOK INTO 4312-00-2-L2	0.143	
4312-00-2-L2	SECRET LAKE AT OUTLET ON ROARING BROOK	1.426	3.117
4312-00-2-R1	ROARING BROOK ABOVE UNNAMED BROOK 4312-02-1	0.777	3.894
4312-02-1	UNNAMED BROOK AT MOUTH ABOVE ROARING BROOK	1.012	
4312-00-2-L3	UNNAMED POND AT OUTLET ON ROARING BROOK	1.587	6.493
4312-00-2-R2	ROARING BROOK AT MOUTH ABOVE FARMINGTON RIVER	1.062	7.555
4300	FARMINGTON RIVER		
	(CONTINUED)		
4300-00-4+R16	FARMINGTON RIVER ABOVE HYDE BROOK 4300-25-1	1.088	386.755
4300-25-1	HYDE BROOK AT MOUTH ABOVE FARMINGTON RIVER	0.711	
4300-00-4+R17	FARMINGTON RIVER ABOVE PEQUABUCK RIVER 4315-00-4-R6	1.797	389.263
4315	PEQUABUCK RIVER		
4315-00-1	PEQUABUCK RIVER ABOVE UNNAMED BROOK 4315-01-1	0.761	
4315-01-1	UNNAMED BROOK AT MOUTH ABOVE PEQUABUCK RIVER	0.545	
4315-00-2-L1	TERRYVILLE RESERVOIR NO 3 AT OUTLET ON UNNAMED BK INTO 4315-00-2-L2	0.097	
4315-00-2-L2	UPPER POND AT OUTLET ON PEQUABUCK RIVER	0.321	1.724
4315-00-2-L3	ZEINER POND AT OUTLET ON UNNAMED BROOK INTO 4315-00-2-L4	0.343	
4315-00-2-L4	MIDDLE POND AT OUTLET ON PEQUABUCK RIVER	0.227	2.294
4315-00-2-L5	UNNAMED POND AT OUTLET ON UNNAMED BROOK INTO 4315-00-2-L6	0.087	
4313	POLAND RIVER		
4313-00-1-L1	BRISTOL RESERVOIR NO 4 AT OUTLET ON POLAND RIVER	1.764	
4313-00-1	POLAND RIVER ABOVE UNNAMED BROOK 4313-01-1	0.581	2.345
4313-01-1-L1	BRISTOL RESERVOIR NO 3 AT OUTLET ON UNNAMED BROOK	1.122	
4313-01-1	UNNAMED BROOK AT MOUTH ABOVE POLAND RIVER	0.037	1.159
4313-00-2-R1	POLAND RIVER ABOVE UNNAMED BROOK 4313-02-1	0.782	4.286
4313-02-1-L1	BRISTOL RESERVOIR NO 6 AT OUTLET ON UNNAMED BROOK	0.326	
4313-02-1	UNNAMED BROOK AT MOUTH ABOVE POLAND RIVER	0.204	0.530
4313-00-2-L2	BRISTOL RESERVOIR NO 2 AT OUTLET ON POLAND RIVER	0.948	5.764
4313-00-2-R2	POLAND RIVER ABOVE UNNAMED BROOK 4313-03-1	0.192	5.956

<u>DRAINAGE</u> <u>BASIN ID</u>	<u>DRAINAGE BASIN DESCRIPTION</u>	<u>BASIN</u> <u>AREA</u>	<u>TOTAL</u> <u>AREA</u>
4313-03-1-D1	UNNAMED BROOK DIVERSION	0.715	
4313-03-1	UNNAMED BROOK AT MOUTH ABOVE POLAND RIVER	0.048	0.763
4313-00-2-R3	POLAND RIVER ABOVE MARSH BROOK 4313-04-1	0.205	6.924
4313-04-1-L1	OLD MARSH POND AT OUTLET ON MARSH BROOK	2.285	
4313-04-1	MARSH BROOK AT MOUTH ABOVE POLAND RIVER	0.737	3.022
4313-00-2-R4	POLAND RIVER AT MOUTH ABOVE PEQUABUCK RIVER INTO 4315-00-2-L6	0.182	10.128
4315	PEQUABUCK RIVER		(CONTINUED)
4315-00-2-L6	UNNAMED POND AT OUTLET ON PEQUABUCK RIVER	1.512	14.021
4315-00-2-R1	PEQUABUCK RIVER ABOVE UNNAMED BROOK 4315-02-1	0.257	14.278
4315-02-1-L1	BRISTOL RESERVOIR NO 1 AT OUTLET ON UNNAMED BROOK	0.425	
4315-02-1	UNNAMED BROOK AT MOUTH ABOVE PEQUABUCK RIVER	0.218	0.643
4315-00-2-R2	PEQUABUCK RIVER ABOVE UNNAMED BROOK 4315-03-1	1.267	16.188
4315-03-1	UNNAMED BROOK AT MOUTH ABOVE PEQUABUCK RIVER	0.812	
4315-00-2-L7	UNNAMED POND AT OUTLET ON PEQUABUCK RIVER	0.254	17.254
4315-00-2-R3	PEQUABUCK RIVER ABOVE UNNAMED BROOK 4315-04-1	0.084	17.338
4315-04-1	UNNAMED BROOK AT MOUTH ABOVE PEQUABUCK RIVER	0.811	
4315-00-2-R4	PEQUABUCK RIVER ABOVE BIRGE POND BROOK 4315-05-2-R1	0.145	18.294
4315-05-1-L1	BIRGE POND AT OUTLET ON BIRGE BROOK	1.375	
4315-05-1	BIRGE POND BROOK ABOVE UNNAMED BROOK 4315-06-2-R1	0.260	1.635
4315-06-1	UNNAMED BROOK ABOVE UNNAMED BROOK 4315-07-1	0.569	
4315-07-1	UNNAMED BROOK AT MOUTH ABOVE UNNAMED BROOK 4315-06-2-R1	0.447	
4315-06-2-R1	UNNAMED BROOK AT MOUTH ABOVE BIRGE POND BROOK	0.268	1.284
4315-05-2-R1	BIRGE POND BROOK AT MOUTH ABOVE PEQUABUCK RIVER	0.887	3.806
4315-00-3-R1	PEQUABUCK RIVER ABOVE UNNAMED BROOK 4315-08-2-R1	0.147	22.247
4315-08-1-L1	UNNAMED POND AT OUTLET ON UNNAMED BROOK	0.221	
4315-08-1	UNNAMED BROOK ABOVE UNNAMED BROOK 4315-09-1	0.394	0.615
4315-09-1-L1	DUNHAM MILLPOND AT OUTLET ON UNNAMED BROOK	0.196	
4315-09-1	UNNAMED BROOK AT MOUTH ABOVE UNNAMED BROOK 4315-08-2-R1	0.285	0.481
4315-08-2-R1	UNNAMED BROOK AT MOUTH ABOVE PEQUABUCK RIVER	1.083	2.179
4315-00-3-R2	PEQUABUCK RIVER ABOVE COPPER MINE BROOK 4314-00-3-R5	1.422	25.848
4314	COPPER MINE BROOK		
4314-01-1	WHIGVILLE BROOK ABOVE UNNAMED BROOK 4314-02-1	1.742	
4314-02-1	UNNAMED BROOK AT MOUTH ABOVE WHIGVILLE BROOK	0.966	
4314-03-1	UNNAMED BROOK AT MOUTH ABOVE WHIGVILLE BROOK INTO 4314-01-2-L1	0.583	
4314-01-2-L1	NEW BRITAIN RESERVOIR AT OUTLET ON WHIGVILLE BROOK	0.715	4.006
4314-01-2-R1	WHIGVILLE BROOK AT MOUTH AT CONF OF WILDCAT BK ABOVE COPPER MINE BK	0.624	4.630
4314-04-1	WILDCAT BROOK ABOVE UNNAMED BROOK 4314-05-1	1.157	
4314-05-1	UNNAMED BROOK AT MOUTH ABOVE WILDCAT BROOK	0.660	
4314-04-2-R1	WILDCAT BROOK AT MOUTH AT CONF OF WHIGVILLE BK ABOVE COPPER MINE BK	0.434	2.251
4314-00-3-L1	LAKE COMO AT OUTLET ON UNNAMED BROOK INTO 4314-00-3-R1	0.295	

<u>DRAINAGE</u> <u>Basin ID</u>	<u>DRAINAGE BASIN DESCRIPTION</u>	<u>BASIN</u> <u>Area</u>	<u>TOTAL</u> <u>Area</u>
4314-00-3-R1	COPPER MINE BROOK ABOVE NEGRO HILL BROOK 4314-06-2-R1	1.620	8.796
4314-06-1-L1	UNNAMED POND AT OUTLET ON NEGRO HILL BROOK	0.046	
4314-06-1	NEGRO HILL BROOK ABOVE UNNAMED BROOK 4314-07-1	2.339	2.385
4314-07-1	UNNAMED BROOK AT MOUTH ABOVE NEGRO HILL BROOK	0.375	
4314-06-2-R1	NEGRO HILL BROOK AT MOUTH ABOVE COPPER MINE BROOK	0.632	3.392
4314-00-3-D1	COPPER MINE BROOK DIVERSION	0.293	12.481
4314-00-3-R2	COPPER MINE BROOK ABOVE POLKVILLE BROOK 4314-08-1	0.606	13.087
4314-08-1-L1	UNNAMED POND AT OUTLET ON POLKVILLE BROOK	1.904	
4314-08-1-L2	UNNAMED POND AT OUTLET ON POLKVILLE BROOK	0.498	2.402
4314-08-1	POLKVILLE BROOK AT MOUTH ABOVE COPPER MINE BROOK	0.089	2.491
4314-00-3-R3	COPPER MINE BROOK ABOVE UNNAMED BROOK 4314-09-1	0.430	16.008
4314-09-1	UNNAMED BROOK AT MOUTH ABOVE COPPER MINE BROOK	1.074	
4314-00-3-R4	COPPER MINE BROOK ABOVE UNNAMED BROOK 4314-10-1	0.321	17.403
4314-10-1	UNNAMED BROOK AT MOUTH ABOVE COPPER MINE BROOK	1.201	
4314-00-3-R5	COPPER MINE BROOK AT MOUTH ABOVE PEQUABUCK RIVER	0.015	18.619
4315	PEQUABUCK RIVER		(CONTINUED)
4315-00-4-R1	PEQUABUCK RIVER ABOVE UNNAMED BROOK 4315-10-1	0.058	44.525
4315-10-1-L1	MALONES POND AT OUTLET ON UNNAMED BROOK	1.029	
4315-10-1	UNNAMED BROOK AT MOUTH ABOVE PEQUABUCK RIVER	0.082	1.111
4315-00-4-R2	PEQUABUCK RIVER ABOVE UNNAMED BROOK 4315-11-1	2.117	47.753
4315-11-1	UNNAMED BROOK AT MOUTH ABOVE PEQUABUCK RIVER	1.031	
4315-00-4-R3	PEQUABUCK RIVER ABOVE UNNAMED BROOK 4315-12-1	0.430	49.214
4315-12-1	UNNAMED BROOK AT MOUTH ABOVE PEQUABUCK RIVER	0.445	
4315-00-4-R4	PEQUABUCK RIVER ABOVE SCOTT SWAMP BROOK 4315-13-2-R1	0.191	49.850
4315-13-1-L1	UNNAMED POND AT OUTLET ON SCOTT SWAMP BROOK	1.783	
4315-13-1	SCOTT SWAMP BROOK ABOVE UNNAMED BROOK 4315-14-1	0.486	2.269
4315-14-1-L1	UNNAMED POND AT OUTLET ON UNNAMED BROOK	1.047	
4315-14-1	UNNAMED BROOK AT MOUTH ABOVE SCOTT SWAMP BROOK	0.111	1.158
4315-13-2-L2	UNNAMED POND AT OUTLET ON SCOTT SWAMP BROOK	0.875	4.302
4315-13-2-R1	SCOTT SWAMP BROOK AT MOUTH ABOVE PEQUABUCK RIVER	0.027	4.329
4315-00-4-R5	PEQUABUCK RIVER ABOVE UNNAMED BROOK 4315-15-1	1.514	55.693
4315-15-1-L1	FARMINGTON RESERVOIR AT OUTLET ON UNNAMED BROOK	0.242	
4315-15-1	UNNAMED BROOK AT MOUTH ABOVE PEQUABUCK RIVER	0.528	0.770
4315-00-4-R6	PEQUABUCK RIVER AT MOUTH ABOVE FARMINGTON RIVER	1.306	57.769
4300	FARMINGTON RIVER		(CONTINUED)
4300-00-5+R1	FARMINGTON RIVER ABOVE UNNAMED BROOK 4300-26-1	0.842	447.874
4300-26-1	UNNAMED BROOK AT MOUTH ABOVE FARMINGTON RIVER	0.816	
4300-00-5+R2	FARMINGTON RIVER ABOVE GREAT BROOK 4300-27-1	0.794	449.484
4300-27-1	GREAT BROOK AT MOUTH ABOVE FARMINGTON RIVER	0.505	
4300-00-5+R3	FARMINGTON RIVER ABOVE POPLAR SWAMP BROOK 4300-28-1	0.189	450.178

<u>DRAINAGE</u> <u>BASIN ID</u>	<u>DRAINAGE BASIN DESCRIPTION</u>	<u>BASIN</u> <u>AREA</u>	<u>TOTAL</u> <u>AREA</u>
4300-28-1-L1	WALTON POND AT OUTLET ON POPLAR SWAMP BROOK	1.040	
4300-28-1-L2	UNNAMED POND AT OUTLET ON POPLAR SWAMP BROOK	1.155	2.195
4300-28-1	POPLAR SWAMP BROOK AT MOUTH ABOVE FARMINGTON RIVER	0.839	3.034
4300-00-5+R4	FARMINGTON RIVER ABOVE UNNAMED BROOK 4300-29-1	0.925	454.137
4300-29-1	UNNAMED BROOK AT MOUTH ABOVE FARMINGTON RIVER	0.498	
4300-00-5+R5	FARMINGTON RIVER ABOVE THOMPSON BROOK 4316-00-2-R1	1.483	456.118
4316	THOMPSON BROOK		
4316-01-1	CHIDSEY BROOK AT MOUTH AT CONF OF BIG BROOK ABOVE THOMPSON BROOK	2.163	
4316-02-1	BIG BROOK AT MOUTH AT CONF OF CHIDSEY BROOK ABOVE THOMPSON BROOK	0.801	
4316-00-2-L1	BEAVERDAM POND AT OUTLET ON THOMPSON BROOK	0.897	
4316-00-2-R1	THOMPSON BROOK AT MOUTH ABOVE FARMINGTON RIVER	0.841	4.702
4300	FARMINGTON RIVER		(CONTINUED)
4300-00-5+R6	FARMINGTON RIVER ABOVE UNNAMED BROOK 4300-30-2-R1	3.504	464.324
4300-30-1-L1	ELY POND AT OUTLET ON UNNAMED BROOK	0.129	
4300-30-1-L2	LAKE ERIE AT OUTLET ON UNNAMED BROOK	0.707	0.836
4300-30-1	UNNAMED BROOK ABOVE UNNAMED BROOK 4300-31-1	0.324	1.160
4300-31-1	UNNAMED BROOK AT MOUTH ABOVE UNNAMED BROOK 4300-30-2-R1	0.718	
4300-30-2-R1	UNNAMED BROOK AT MOUTH ABOVE FARMINGTON RIVER	0.001	1.879
4300-00-5+R7	FARMINGTON RIVER ABOVE NOD BROOK 4317-00-2-R1	1.143	467.346
4317	NOD BROOK		
4317-00-1	NOD BROOK ABOVE WIGGIN BROOK 4317-01-1	2.960	
4317-01-1	WIGGIN BROOK AT MOUTH ABOVE NOD BROOK	0.959	
4317-00-2-L1	STUB POND AT OUTLET ON NOD BROOK	1.348	5.267
4317-00-2-R1	NOD BROOK AT MOUTH ABOVE FARMINGTON RIVER	0.884	6.151
4300	FARMINGTON RIVER		(CONTINUED)
4300-00-5+R8	FARMINGTON RIVER ABOVE MINISTER BROOK 4300-32-1	0.984	474.481
4300-32-1	MINISTER BROOK AT MOUTH ABOVE FARMINGTON RIVER	1.741	
4300-00-5+R9	FARMINGTON RIVER ABOVE RUSSELL BROOK 4300-33-1	0.068	476.290
4300-33-1	RUSSELL BROOK AT MOUTH ABOVE FARMINGTON RIVER	0.531	
4300-00-5+R10	FARMINGTON RIVER ABOVE UNNAMED BROOK 4300-34-1	0.096	476.917
4300-34-1	UNNAMED BROOK AT MOUTH ABOVE FARMINGTON RIVER	0.719	
4300-00-5+R11	FARMINGTON RIVER ABOVE KING PHILLIP BROOK 4300-36-1*	0.006	477.642
4300-35-1	POWDER MILL BROOK AT MOUTH ABOVE KING PHILLIP BROOK INTO 4300-36-1*	0.514	
4300-36-1*	KING PHILLIP BROOK AT MOUTH ABOVE FARMINGTON RIVER	1.145	1.659
4300-00-5+R12	FARMINGTON RIVER ABOVE SECOND BROOK 4300-37-1	0.329	479.630
4300-37-1	SECOND BROOK AT MOUTH ABOVE FARMINGTON RIVER	0.414	

<u>DRAINAGE</u> <u>BASIN ID</u>	<u>DRAINAGE BASIN DESCRIPTION</u>	<u>BASIN</u> <u>AREA</u>	<u>TOTAL</u> <u>AREA</u>
4300-00-5+R13	FARMINGTON RIVER ABOVE HOP BROOK 4318-00-3-R2	1.073	481.117
4318	HOP BROOK		
4318-00-1-L1	SIMBSBURY RESERVOIR AT OUTLET ON HOP BROOK	0.820	
4318-00-1	HOP BROOK ABOVE UNNAMED BROOK 4318-01-1	1.362	2.182
4318-01-1	UNNAMED BROOK AT MOUTH ABOVE HOP BROOK	1.009	
4318-00-2-R1	HOP BROOK ABOVE UNNAMED BROOK 4318-02-1	0.507	3.698
4318-02-1-L1	GREAT POND AT OUTLET ON UNNAMED BROOK	0.488	
4318-02-1	UNNAMED BROOK AT MOUTH ABOVE HOP BROOK	0.305	0.793
4318-00-2-R2	HOP BROOK ABOVE STRATTON BROOK 4318-03-2-R1	1.264	5.755
4318-03-1	STRATTON BROOK ABOVE UNNAMED BROOK 4318-04-1	1.421	
4318-04-1-L1	UNNAMED POND AT OUTLET ON UNNAMED BROOK	1.464	
4318-04-1	UNNAMED BROOK AT MOUTH ABOVE STRATTON BROOK	0.838	2.302
4318-03-2-R1	STRATTON BROOK AT MOUTH ABOVE HOP BROOK	1.725	5.448
4318-00-3-R1	HOP BROOK ABOVE GRIMES BROOK 4318-05-1	0.045	11.248
4318-05-1	GRIMES BROOK AT MOUTH ABOVE HOP BROOK	1.388	
4318-06-1	UNNAMED BROOK AT MOUTH ABOVE HOP BROOK INTO 4300-00-3-R2	0.385	
4318-00-3-R2	HOP BROOK AT MOUTH ABOVE FARMINGTON RIVER	0.597	13.618
4300	FARMINGTON RIVER		
	(CONTINUED)		
4300-00-5+R14	FARMINGTON RIVER ABOVE LUCY BROOK 4300-38-1	0.180	494.915
4300-38-1-L1	LAKE LOUISE AT OUTLET ON LUCY BROOK	0.010	
4300-38-1	LUCY BROOK AT MOUTH ABOVE FARMINGTON RIVER	0.603	0.613
4300-00-5+R15	FARMINGTON RIVER ABOVE OWENS BROOK 4300-39-2-R1	0.554	496.082
4300-39-1	OWENS BROOK ABOVE UNNAMED BROOK 4300-40-1	0.579	
4300-40-1	UNNAMED BROOK AT MOUTH ABOVE OWENS BROOK	0.450	
4300-39-2-R1	OWENS BROOK AT MOUTH ABOVE FARMINGTON RIVER	0.027	1.056
4300-00-5+R16	FARMINGTON RIVER ABOVE UNNAMED BROOK 4300-41-1	0.266	497.404
4300-41-1	UNNAMED BROOK AT MOUTH ABOVE FARMINGTON RIVER	0.689	
4300-00-5+R17	FARMINGTON RIVER ABOVE BISSELL BROOK 4300-42-1	0.427	498.520
4300-42-1	BISSELL BROOK AT MOUTH ABOVE FARMINGTON RIVER	0.871	
4300-00-5+R18	FARMINGTON RIVER ABOVE SAXTON BROOK 4300-43-1	0.559	499.950
4300-43-1	SAXTON BROOK AT MOUTH ABOVE FARMINGTON RIVER	0.721	
4300-00-5+R19	FARMINGTON RIVER ABOVE MUNNISUNK BROOK 4300-44-1	0.757	501.428
4300-44-1-L1	LAKE BASILE AT OUTLET ON NUMMISUNK BROOK	1.408	
4300-44-1	MUNNISUNK BROOK AT MOUTH ABOVE FARMINGTON RIVER	0.192	1.600
4300-00-5+R20	FARMINGTON RIVER ABOVE SALMON BROOK 4320-00-4-R5	0.386	503.414
4320	SALMON BROOK		
4320-00-1	EAST BRANCH SALMON BROOK ABOVE UNNAMED BROOK 4320-01-1	1.193	
4320-01-1	UNNAMED BROOK AT MOUTH ABOVE EAST BRANCH SALMON BROOK	0.634	

<u>DRAINAGE</u> <u>Basin ID</u>	<u>DRAINAGE BASIN DESCRIPTION</u>	<u>BASIN</u> <u>Area</u>	<u>TOTAL</u> <u>Area</u>
4320-00-2-R1	EAST BRANCH SALMON BROOK ABOVE FOX BROOK 4320-02-1	0.363	2.190
4320-02-1	FOX BROOK AT MOUTH ABOVE EAST BRANCH SALMON BROOK	1.342	
4320-00-2-R2	EAST BRANCH SALMON BROOK ABOVE UNNAMED BROOK 4320-03-1	1.036	4.568
4320-03-1	UNNAMED BROOK AT MOUTH ABOVE EAST BRANCH SALMON BROOK	1.636	
4320-00-2-R3	EAST BRANCH SALMON BROOK ABOVE UNNAMED BROOK 4320-04-1	0.180	6.384
4320-04-1	UNNAMED BROOK AT MOUTH ABOVE EAST BRANCH SALMON BROOK	0.822	
4320-00-2-R4	EAST BRANCH SALMON BROOK ABOVE BELDEN BROOK 4320-05-2-R2	0.073	7.279
4320-05-1	BELDEN BROOK ABOVE UNNAMED BROOK 4320-06-1	0.852	
4320-06-1	UNNAMED BROOK AT MOUTH ABOVE BELDEN BROOK	1.189	
4320-05-2-R1	BELDEN BROOK ABOVE RING BROOK 4320-07-1	1.152	3.193
4320-07-1	RING BROOK AT MOUTH ABOVE BELDEN BROOK	0.792	
4320-05-2-R2	BELDEN BROOK AT MOUTH ABOVE EAST BRANCH SALMON BROOK	1.693	5.678
4320-00-3-R1	EAST BRANCH SALMON BROOK ABOVE MOUNTAIN BROOK 4320-08-1	0.275	13.232
4320-08-1	MOUNTAIN BROOK AT MOUTH ABOVE EAST BRANCH SALMON BROOK	2.092	
4320-00-3-R2	EAST BRANCH SALMON BROOK ABOVE DISMAL BROOK 4320-09-1	0.058	15.382
4320-09-1	DISMAL BROOK AT MOUTH ABOVE EAST BRANCH SALMON BROOK	3.211	
4320-00-3-R3	EAST BRANCH SALMON BROOK ABOVE CREAMERY BROOK 4320-10-2-R1	0.307	18.900
4320-10-1	CREAMERY BROOK ABOVE UNNAMED BROOK 4320-11-1	0.917	
4320-11-1	UNNAMED BROOK AT MOUTH ABOVE CREAMERY BROOK	0.478	
4320-10-2-R1	CREAMERY BROOK AT MOUTH ABOVE EAST BRANCH SALMON BROOK	0.068	1.463
4320-00-3-L1	UNNAMED POND AT OUTLET ON EAST BRANCH SALMON BROOK	0.075	20.438
4320-00-3-R4	EAST BRANCH SALMON BROOK ABOVE BRADLEY BROOK 4320-12-2-R1	0.010	20.448
4320-12-1	BRADLEY BROOK ABOVE UNNAMED BROOK 4320-13-1	2.781	
4320-13-1-L1	MANITOOK LAKE AT OUTLET ON UNNAMED BROOK	1.583	
4320-13-1	UNNAMED BROOK AT MOUTH ABOVE BRADLEY BROOK	0.039	1.622
4320-12-2-R1	BRADLEY BROOK AT MOUTH ABOVE EAST BRANCH SALMON BROOK	0.001	4.404
4320-00-3-R5	EAST BRANCH SALMON BROOK ABOVE KENDELL BROOK 4320-14-1	0.904	25.756
4320-14-1	KENDELL BROOK AT MOUTH ABOVE EAST BRANCH SALMON BROOK	0.918	
4320-00-3-R6	EAST BRANCH SALMON BROOK ABOVE HUNGARY BROOK 4320-15-3-R1	0.069	26.743
4320-15-1	HUNGARY BROOK ABOVE UNNAMED BROOK 4320-16-1	1.258	
4320-16-1	UNNAMED BROOK AT MOUTH ABOVE HUNGARY BROOK	2.323	
4320-15-2-R1	HUNGARY BROOK ABOVE UNNAMED BROOK 4320-17-3-R1	0.770	4.351
4320-17-1	UNNAMED BROOK ABOVE PALMER BROOK 4320-18-1	0.356	
4320-18-1	PALMER BROOK AT MOUTH ABOVE UNNAMED BROOK 4320-17-2-R1	1.678	
4320-17-2-R1	UNNAMED BROOK ABOVE MOUNTAIN BROOK 4320-19-2-R1	0.393	2.427
4320-19-1	MOUNTAIN BROOK ABOVE UNNAMED BROOK 4320-20-1	0.880	
4320-20-1	UNNAMED BROOK AT MOUTH ABOVE MOUNTAIN BROOK	0.883	
4320-19-2-R1	MOUNTAIN BROOK AT MOUTH ABOVE UNNAMED BROOK 4320-17-3-R1	1.781	3.544
4320-17-3-R1	UNNAMED BROOK AT MOUTH ABOVE HUNGARY BROOK	0.342	6.313
4320-15-3-R1	HUNGARY BROOK AT MOUTH ABOVE EAST BRANCH SALMON BROOK	0.848	11.512
4320-00-4-R1	EAST BRANCH SALMON BROOK ABOVE WEST BRANCH SALMON BROOK 4319-00-3-R6	1.313	39.568

4319 WEST BRANCH SALMON RIVER

<u>DRAINAGE</u> <u>BASIN ID</u>	<u>DRAINAGE BASIN DESCRIPTION</u>	<u>BASIN</u> <u>AREA</u>	<u>TOTAL</u> <u>AREA</u>
4319-00-1	WEST BRANCH SALMON BROOK ABOVE UNNAMED BROOK 4319-01-1	1.126	
4319-01-1	UNNAMED BROOK AT MOUTH ABOVE WEST BRANCH SALMON BROOK	0.835	
4319-00-2-R1	WEST BRANCH SALMON BROOK ABOVE MOOSEHORN BROOK 4319-02-1	1.556	3.517
4319-02-1	MOOSEHORN BROOK AT MOUTH ABOVE WEST BRANCH SALMON BROOK	1.885	
4319-00-2-R2	WEST BRANCH SALMON BROOK ABOVE UNNAMED BROOK 4319-03-2-R2	0.800	6.202
4319-03-1	UNNAMED BROOK ABOVE UNNAMED BROOK 4319-04-1	1.331	
4319-04-1	UNNAMED BROOK AT MOUTH ABOVE UNNAMED BROOK 4319-03-2-R1	0.935	
4319-03-2-R1	UNNAMED BROOK ABOVE UNNAMED BROOK 4319-05-1	0.256	2.522
4319-05-1	UNNAMED BROOK AT MOUTH ABOVE UNNAMED BROOK 4319-03-2-R2	0.412	
4319-03-2-R2	UNNAMED BROOK AT MOUTH ABOVE WEST BRANCH SALMON BROOK	1.803	4.737
4319-00-3-R1	WEST BRANCH SALMON BROOK ABOVE HIGLEY BROOK 4319-06-1	0.052	10.991
4319-06-1	HIGLEY BROOK AT MOUTH ABOVE WEST BRANCH SALMON BROOK	0.711	
4319-00-3-R2	WEST BRANCH SALMON BROOK ABOVE BEACH BROOK 4319-07-1	0.671	12.373
4319-07-1	BEACH BROOK AT MOUTH ABOVE WEST BRANCH SALMON BROOK	2.089	
4319-00-3-R3	WEST BRANCH SALMON BROOK ABOVE KENDALL BROOK 4319-08-1	0.018	14.480
4319-08-1	KENDALL BROOK AT MOUTH ABOVE WEST BRANCH SALMON BROOK	1.172	
4319-00-3-R4	WEST BRANCH SALMON BROOK ABOVE UNNAMED BROOK 4319-09-1	0.379	16.031
4319-09-1	UNNAMED BROOK AT MOUTH ABOVE WEST BRANCH SALMON BROOK	1.431	
4319-00-3-R5	WEST BRANCH SALMON BROOK ABOVE BISSILL BROOK 4319-10-2-R1	2.170	19.632
4319-10-1	BISSELL BROOK ABOVE UNNAMED BROOK 4319-11-1	1.272	
4319-11-1	UNNAMED BROOK AT MOUTH ABOVE BISSELL BROOK	1.771	
4319-10-2-L1	SPRING POND AT OUTLET ON BISSELL BROOK	2.517	5.560
4319-10-2-L2	TROUT POND AT OUTLET ON BISSELL BROOK	0.558	6.118
4319-10-2-R1	BISSELL BROOK AT MOUTH ABOVE WEST BRANCH SALMON BROOK	0.183	6.301
4319-00-3-R6	WEST BRANCH SALMON BROOK AT MOUTH ABOVE EAST BRANCH SALMON BROOK	0.656	26.589

4320 SALMON BROOK

(CONTINUED)

4320-00-4-R2	SALMON BROOK ABOVE UNNAMED BROOK 4320-21-1	0.348	66.505
4320-21-1-L1	UNNAMED POND AT OUTLET ON UNNAMED BROOK	0.293	
4320-21-1	UNNAMED BROOK AT MOUTH ABOVE SALMON BROOK	0.108	0.401
4320-00-4-R3	SALMON BROOK ABOVE MUDDY BROOK 4320-22-2-R2	0.503	67.409
4320-22-1	MUDDY BROOK ABOVE UNNAMED BROOK 4320-23-2-R1	1.392	
4320-23-1	UNNAMED BROOK ABOVE HOLCOMB BROOK 4320-24-1	0.405	
4320-24-1	HOLCOMB BROOK AT MOUTH ABOVE UNNAMED BROOK 4320-23-2-R1	0.861	
4320-23-2-R1	UNNAMED BROOK AT MOUTH ABOVE MUDDY BROOK	0.283	1.549
4320-22-2-R1	MUDDY BROOK ABOVE UNNAMED BROOK 4320-25-1	0.243	3.184
4320-25-1-L1	MARSH POND AT OUTLET ON UNNAMED BROOK	0.103	
4320-25-1	UNNAMED BROOK AT MOUTH ABOVE MUDDY BROOK	0.412	0.515
4320-22-2-R2	MUDDY BROOK AT MOUTH ABOVE SALMON BROOK	0.253	3.952
4320-00-4-R4	SALMON BROOK ABOVE UNNAMED BROOK 4320-26-1	0.124	71.485
4320-26-1-L1	UNNAMED POND AT OUTLET ON UNNAMED BROOK	0.532	
4320-26-1	UNNAMED BROOK AT MOUTH ABOVE SALMON BROOK	0.141	0.673
4320-00-4-R5	SALMON BROOK AT MOUTH ABOVE FARMINGTON RIVER	0.163	72.321

DRAINAGE
Basin ID

DRAINAGE BASIN DESCRIPTION

BASIN
AREA

TOTAL
AREA

4300 FARMINGTON RIVER

(CONTINUED)

4300-00-5+R21	FARMINGTON RIVER ABOVE UNNAMED BROOK 4300-45-1	0.312	576.047
4300-45-1	UNNAMED BROOK AT MOUTH ABOVE FARMINGTON RIVER	0.215	
4300-00-5+R22	FARMINGTON RIVER ABOVE UNNAMED BROOK 4300-46-1	0.523	576.785
4300-46-1	UNNAMED BROOK AT MOUTH ABOVE FARMINGTON RIVER	0.636	
4300-00-5+R23	FARMINGTON RIVER ABOVE GRIFFIN BROOK 4300-47-1	0.582	578.003
4300-47-1	GRIFFIN BROOK AT MOUTH ABOVE FARMINGTON RIVER	2.683	
4300-00-5+L4	UNNAMED POND AT OUTLET ON UNNAMED BROOK INTO 4300-00-5+R24	0.230	
4300-00-5+R24	FARMINGTON RIVER ABOVE UNNAMED BROOK 4300-48-1	2.039	582.955
4300-48-1-L1	GOODWIN POND AT OUTLET ON UNNAMED BROOK	0.995	
4300-48-1	UNNAMED BROOK AT MOUTH ABOVE FARMINGTON RIVER	0.277	1.272
4300-00-5+R25	FARMINGTON RIVER ABOVE WEST BROOK 4300-49-1	0.004	584.231
4300-49-1-L1	UNNAMED POND AT OUTLET ON UNNAMED BROOK INTO 4300-49-1	0.358	
4300-49-1	WEST BROOK AT MOUTH ABOVE FARMINGTON RIVER	0.930	1.288
4300-00-5+L5	RAINBOW RESERVOIR AT OUTLET ON FARMINGTON RIVER	1.957	587.476
4300-00-5+R26	FARMINGTON RIVER ABOVE RAINBOW BROOK 4300-50-2-R1	0.195	587.671
4300-50-1-L1	UNNAMED POND AT OUTLET ON RAINBOW BROOK	0.555	
4300-50-1	RAINBOW BROOK ABOVE UNNAMED BROOK 4300-51-1	0.361	0.916
4300-51-1-L1	UNNAMED POND AT OUTLET ON UNNAMED BROOK	0.866	
4300-51-1	UNNAMED BROOK AT MOUTH ABOVE RAINBOW BROOK	0.004	0.870
4300-50-2-R1	RAINBOW BROOK AT MOUTH ABOVE FARMINGTON RIVER	0.003	1.789
4300-00-5+R27	FARMINGTON RIVER ABOVE UNNAMED BROOK 4300-52-1	0.477	589.937
4300-52-1-L1	SPRING DAM POND AT OUTLET ON UNNAMED BROOK	0.821	
4300-52-1	UNNAMED BROOK AT MOUTH ABOVE FARMINGTON RIVER	0.108	0.929
4300-00-5+R28	FARMINGTON RIVER ABOVE UNNAMED BROOK 4300-53-1	0.279	591.145
4300-53-1	UNNAMED BROOK AT MOUTH ABOVE FARMINGTON RIVER	0.698	
4300-00-5+R29	FARMINGTON RIVER ABOVE PHELPS BROOK 4300-54-2-R1	1.813	593.656
4300-54-1	PHELPS BROOK ABOVE UNNAMED BROOK 4300-55-1	1.121	
4300-55-1	UNNAMED BROOK AT MOUTH ABOVE PHELPS BROOK	0.487	
4300-54-2-R1	PHELPS BROOK AT MOUTH ABOVE FARMINGTON RIVER	0.008	1.616
4300-00-5+R30	FARMINGTON RIVER ABOVE UNNAMED BROOK 4300-56-1	0.593	595.865
4300-56-1	UNNAMED BROOK AT MOUTH ABOVE FARMINGTON RIVER	0.622	
4300-00-5+R31	FARMINGTON RIVER ABOVE UNNAMED BROOK 4300-57-1	1.674	598.161
4300-57-1	UNNAMED BROOK AT MOUTH ABOVE FARMINGTON RIVER	0.757	
4300-00-5+R32	FARMINGTON RIVER ABOVE MILL BROOK 4321-00-2-R3	0.023	598.941

4321 MILL BROOK

4321-00-1-L1	UNNAMED POND AT OUTLET ON UNNAMED BROOK INTO 4321-00-1-L2	0.125	
4321-00-1-L2	BARBER POND AT OUTLET ON MILL BROOK	1.605	1.730
4321-00-1	MILL BROOK ABOVE UNNAMED BROOK 4321-01-1	0.598	2.328
4321-01-1	UNNAMED BROOK AT MOUTH ABOVE MILL BROOK	0.560	

<u>DRAINAGE</u> <u>Basin ID</u>	<u>DRAINAGE BASIN DESCRIPTION</u>	<u>Basin</u> <u>Area</u>	<u>TOTAL</u> <u>Area</u>
4321-00-2-R1	MILL BROOK ABOVE UNNAMED BROOK 4321-02-2	0.020	2.908
4321-02-1	UNNAMED BROOK AT MOUTH ABOVE MILL BROOK	0.664	
4321-00-2-R2	MILL BROOK ABOVE UNNAMED BROOK 4321-03-1	1.312	4.884
4321-03-1-L1	UNNAMED POND AT OUTLET ON UNNAMED BROOK	0.102	
4321-03-1	UNNAMED BROOK AT MOUTH ABOVE MILL BROOK	0.184	0.286
4321-00-2-R3	MILL BROOK AT MOUTH ABOVE FARMINGTON RIVER	1.265	6.435
4300	FARMINGTON RIVER		(CONTINUED)
4300-00-5+R33	FARMINGTON RIVER ABOVE UNNAMED BROOK 4300-58-1	0.694	606.070
4300-58-1	UNNAMED BROOK AT MOUTH ABOVE FARMINGTON RIVER	0.758	
4300-00-5+R34	FARMINGTON RIVER AT MOUTH ABOVE CONNECTICUT RIVER	0.367	607.195
40	CONNECTICUT RIVER - REGIONAL BASIN		(CONTINUED)
4000	CONNECTICUT RIVER		(CONTINUED)
4000-00-6+R1	CONNECTICUT RIVER ABOVE UNNAMED BROOK 4000-20-1	0.467	10,458.269
4000-20-1	UNNAMED BROOK AT MOUTH ABOVE CONNECTICUT RIVER	0.781	
4000-00-6+R2	CONNECTICUT RIVER ABOVE NEWBERRY BROOK 4000-21-1	0.218	10,459.268
4000-21-1	NEWBERRY BROOK AT MOUTH ABOVE CONNECTICUT RIVER	1.782	
4000-00-6+R3	CONNECTICUT RIVER ABOVE DECKERS BROOK 4000-22-2-R1	0.487	10,461.537
4000-22-1	DECKERS BROOK ABOVE UNNAMED BROOK 4000-23-1	0.660	
4000-23-1	UNNAMED BROOK AT MOUTH ABOVE DECKERS BROOK	0.602	
4000-22-2-R1	DECKERS BROOK AT MOUTH ABOVE CONNECTICUT RIVER	1.516	2.778
4000-00-6+R4	CONNECTICUT RIVER ABOVE MEADOW BROOK 4000-24-2-R1	0.256	10,464.571
4000-24-1	MEADOW BROOK ABOVE UNNAMED 4000-25-1	2.787	
4000-25-1	UNNAMED BROOK AT MOUTH ABOVE MEADOW BROOK	0.287	
4000-24-2-R1	MEADOW BROOK AT MOUTH ABOVE CONNECTICUT RIVER	0.199	3.273
4000-00-6+R5	CONNECTICUT RIVER ABOVE PODUNK RIVER 4004-00-2-R5	0.454	10,468.298
4004	PODUNK RIVER		
4004-00-1-L1	UNNAMED POND AT OUTLET ON UNNAMED BROOK INTO 4004-00-1	0.033	
4004-00-1	PODUNK RIVER ABOVE PLUM GULLEY BROOK 4004-01-2-R1	5.048	5.081
4004-01-1-L1	UNNAMED POND AT OUTLET ON PLUM GULLEY BROOK	0.113	
4004-01-1	PLUM GULLEY BROOK ABOVE FARM BROOK 4004-02-2-R1	0.996	1.109
4004-02-1-L1	WETHERELL POND AT OUTLET ON FARM BROOK	0.267	
4004-02-1	FARM BROOK ABOVE UNNAMED BROOK 4004-03-1	1.074	1.341
4004-03-1	UNNAMED BROOK AT MOUTH ABOVE FARM BROOK	0.699	
4004-02-2-R1	FARM BROOK AT MOUTH ABOVE PLUM GULLEY BROOK	0.007	2.047
4004-01-2-R1	PLUM GULLEY BROOK AT MOUTH ABOVE PODUNK RIVER	1.679	4.835
4004-04-1	WHAPLES BROOK AT MOUTH ABOVE PODUNK RIVER INTO 4004-00-2-L2	1.613	
4004-00-2-L2	VINTONS MILLPOND AT OUTLET ON PODUNK RIVER	0.323	11.852

<u>DRAINAGE</u> <u>BASIN ID</u>	<u>DRAINAGE BASIN DESCRIPTION</u>	<u>BASIN</u> <u>AREA</u>	<u>TOTAL</u> <u>AREA</u>
4004-00-2-R1	PODUNK RIVER ABOVE BURNHAM BROOK 4004-05-1	2.275	14.127
4004-05-1	BURNHAM BROOK AT MOUTH ABOVE PODUNK RIVER	3.127	
4004-00-2-R2	PODUNK RIVER ABOVE UNNAMED BROOK 4004-06-1	0.118	17.372
4004-06-1	UNNAMED BROOK AT MOUTH ABOVE PODUNK RIVER	0.897	
4004-00-2-R3	PODUNK RIVER ABOVE UNNAMED BROOK 4004-07-1	0.005	18.274
4004-07-1	UNNAMED BROOK AT MOUTH ABOVE PODUNK RIVER	0.333	
4004-00-2-R4	PODUNK RIVER ABOVE GOODWIN BROOK 4004-08-1	0.449	19.056
4004-08-1	GOODWIN BROOK AT MOUTH ABOVE PODUNK RIVER	0.719	
4004-00-2-R5	PODUNK RIVER AT MOUTH ABOVE CONNECTICUT RIVER	0.532	20.307
4000	CONNECTICUT RIVER		(CONTINUED)
4000-00-6+R6	CONNECTICUT RIVER ABOVE UNNAMED BROOK 4000-26-1	0.448	10,489.053
4000-26-1	UNNAMED BROOK AT MOUTH ABOVE CONNECTICUT RIVER	2.091	
4000-00-6+R7	CONNECTICUT RIVER ABOVE PARK RIVER 4400-00-4-R1	1.082	10,492.226
44	PARK RIVER - REGIONAL BASIN		
4402	PIPER BROOK		
4402-00-1	PIPER BROOK ABOVE BASS BROOK 4401-00-2-R2	2.466	
4401	BASS BROOK		
4401-00-1-L1	BATTERSON PARK POND AT OUTLET ON BASS BROOK	4.144	
4401-01-1	UNNAMED BROOK AT MOUTH ABOVE BASS BROOK INTO 4401-00-1-L2	1.635	
4401-00-1-L2	LOWER POND AT OUTLET ON BASS BROOK	1.391	7.170
4401-00-1*	BASS BROOK ABOVE UNNAMED BROOK 4401-02-1	0.471	7.641
4401-02-1	UNNAMED BROOK AT MOUTH ABOVE BASS BROOK	0.710	
4401-00-2-R1	BASS BROOK ABOVE UNNAMED BROOK 4401-03-1	0.148	8.499
4401-03-1-L1	UNNAMED POND AT OUTLET ON UNNAMED BROOK	0.894	
4401-03-1	UNNAMED BROOK AT MOUTH ABOVE BASS BROOK	0.997	1.891
4401-00-2-R2	BASS BROOK AT MOUTH ABOVE PIPER BROOK	0.014	10.404
4402	PIPER BROOK		(CONTINUED)
4402-00-2-R1	PIPER BROOK ABOVE UNNAMED BROOK 4402-01-1	1.089	13.959
4402-01-1	UNNAMED BROOK AT MOUTH ABOVE PIPER BROOK	0.440	
4402-00-2-R2	PIPER BROOK ABOVE MILL BROOK 4402-04-2-R2	1.164	15.563
4402-02-1	SCHOOLHOUSE BROOK AT MOUTH AT CONF OF UNNAMED BROOK ABOVE MILL BK	0.970	
4402-03-1	UNNAMED BROOK AT MOUTH AT CONF OF SCHOOLHOUSE BROOK ABOVE MILL BK	0.676	
4402-04-2-R1	MILL BROOK ABOVE UNNAMED BROOK 4402-05-1	0.945	2.591
4402-05-1	UNNAMED BROOK AT MOUTH ABOVE MILL BROOK	0.568	
4402-04-2-L1	MILL POND AT OUTLET ON MILL BROOK	0.021	3.180

<u>DRAINAGE BASIN ID</u>	<u>DRAINAGE BASIN DESCRIPTION</u>	<u>BASIN AREA</u>	<u>TOTAL AREA</u>
4402-04-2-R2	MILL BROOK AT MOUTH ABOVE PIPER BROOK	2.102	5.282
4402-00-3-R1	PIPER BROOK AT MOUTH AT CONF OF TROUT BK ABOVE S BRANCH PARK RV	1.018	21.863
4403	TROUT BROOK		
4403-01-1	UNNAMED BROOK AT MOUTH ABOVE TROUT BROOK INTO 4403-00-1-L1	0.611	
4403-00-1-L1	WOODRIDGE LAKE AT OUTLET ON TROUT BROOK	1.012	1.623
4403-00-1-L2	WOOD POND AT OUTLET ON UNNAMED BROOK INTO 4403-00-1*	0.127	
4403-00-1*	TROUT BROOK ABOVE UNNAMED BROOK 4403-04-2-R1	0.395	2.145
4403-02-1-L1	RESERVOIR NO 3 AT OUTLET ON UNNAMED BROOK	0.551	
4403-02-1	UNNAMED BROOK AT MOUTH ABOVE UNNAMED BROOK INTO 4403-04-1-L1	0.640	1.191
4403-03-1-L1	RESERVOIR NO 2 AT OUTLET ON UNNAMED BROOK	1.140	
4403-03-1-L2	RESERVOIR NO 5 AT OUTLET ON UNNAMED BROOK	0.276	1.416
4403-03-1	UNNAMED BROOK AT MOUTH ABOVE UNNAMED BROOK INTO 4403-04-1-L1	0.085	1.501
4403-04-1-L1	RESERVOIR NO 1 AT OUTLET ON UNNAMED BROOK	1.532	4.224
4403-04-1*	UNNAMED BROOK ABOVE UNNAMED BROOK 4403-05-1	0.183	4.407
4403-05-1	UNNAMED BROOK AT MOUTH ABOVE UNNAMED BROOK 4403-04-2-R1	0.406	
4403-04-2-R1	UNNAMED BROOK AT MOUTH ABOVE TROUT BROOK	0.213	5.026
4403-00-2-R1	TROUT BROOK ABOVE UNNAMED BROOK 4403-06-1	1.596	8.767
4403-06-1	UNNAMED BROOK AT MOUTH ABOVE TROUT BROOK	2.163	
4403-00-2-R2	TROUT BROOK ABOVE UNNAMED BROOK 4403-07-1	3.521	14.451
4403-07-1	UNNAMED BROOK AT MOUTH ABOVE TROUT BROOK	2.083	
4403-00-2-R3	TROUT BROOK AT MOUTH AT CONF OF PIPER BK ABOVE S BRANCH PARK RV	1.210	17.744
4400	PARK RIVER		
4400-01-3-R1	SOUTH BRANCH PARK RIVER ABOVE UNNAMED BROOK 4400-02-1	1.007	40.614
4400-02-1	UNNAMED BROOK AT MOUTH ABOVE SOUTH BRANCH PARK RIVER	2.219	
4400-01-3-R2	SOUTH BRANCH PARK RIVER AT MOUTH AT CONF OF N BR PARK RV AB PARK RV	1.944	44.777
4404	NORTH BRANCH PARK RIVER		
4404-00-1	WASH BROOK ABOVE UNNAMED BROOK 4404-01-1	0.963	
4404-01-1	UNNAMED BROOK AT MOUTH ABOVE WASH BROOK	0.610	
4404-00-2-L1	UNNAMED POND (FLOOD CONTROL DAM) AT OUTLET ON WASH BROOK	1.420	2.993
4404-00-2-R1	WASH BROOK ABOVE UNNAMED BROOK 4404-02-1	0.109	3.102
4404-02-1	UNNAMED BROOK AT MOUTH ABOVE WASH BROOK	1.119	
4404-00-2-R2	WASH BROOK ABOVE UNNAMED BROOK 4404-03-1	0.234	4.455
4404-03-1	UNNAMED BROOK AT MOUTH ABOVE WASH BROOK	0.559	
4404-00-2-R3	WASH BROOK ABOVE TUMBLE BROOK 4404-04-2-R2	0.669	5.683
4404-04-1-L1	HOE POND AT OUTLET ON UNNAMED BROOK INTO 4404-04-1-L2	0.075	
4404-04-1-L2	HARTFORD RESERVOIR NO 6 AT OUTLET ON TUMBLE BROOK	3.128	3.203
4404-04-1	TUMBLE BROOK ABOVE UNNAMED BROOK 4404-05-1	1.948	5.151
4404-05-1-L1	GALE POND AT OUTLET ON UNNAMED BROOK	0.127	

<u>DRAINAGE</u> <u>BASIN ID</u>	<u>DRAINAGE BASIN DESCRIPTION</u>	<u>BASIN</u> <u>AREA</u>	<u>TOTAL</u> <u>AREA</u>
4404-05-1-L2	UNNAMED POND (COLD SPRINGS DAM) AT OUTLET ON UNNAMED BROOK	1.691	1.818
4404-05-1	UNNAMED BROOK AT MOUTH ABOVE TUMBLE BROOK	0.619	2.437
4404-04-2-R1	TUMBLE BROOK ABOVE UNNAMED BROOK 4404-06-1	0.843	8.431
4404-06-1	UNNAMED BROOK AT MOUTH ABOVE TUMBLE BROOK	0.978	
4404-04-2-R2	TUMBLE BROOK AT MOUTH ABOVE WASH BROOK	0.431	9.840
4404-00-3-R1	WASH BROOK ABOVE UNNAMED BROOK 4404-07-1	0.411	15.934
4404-07-1-L1	UNNAMED POND AT OUTLET ON UNNAMED BROOK	0.405	
4404-07-1-L2	UNNAMED POND AT OUTLET ON UNNAMED BROOK INTO UNNAMED BROOK	0.060	
4404-07-1	UNNAMED BROOK AT MOUTH ABOVE WASH BROOK	0.190	0.655
4404-00-3-R2	WASH BROOK ABOVE FILLEY BROOK 4404-08-1	0.156	16.745
4404-08-1	FILLEY BROOK AT MOUTH ABOVE WASH BROOK	0.652	
4404-00-3-R3	WASH BROOK ABOVE BEAMANS BROOK 4404-09-2-R1	0.021	17.418
4404-09-1-L1	UNNAMED POND AT OUTLET ON BEAMANS BROOK	0.164	
4404-09-1	BEAMANS BROOK ABOVE UNNAMED BROOK 4404-10-1	1.430	1.594
4404-10-1	UNNAMED BROOK AT MOUTH ABOVE BEAMANS BROOK	2.068	
4404-09-2-R1	BEAMANS BROOK AT MOUTH ABOVE WASH BROOK	1.429	5.091
4404-00-3-R4	WASH BROOK ABOVE UNNAMED BROOK 4404-11-1	1.280	23.789
4404-11-1	UNNAMED BROOK AT MOUTH ABOVE NORTH BRANCH PARK RIVER	0.442	
4404-00-3-R5	NORTH BRANCH PARK RIVER ABOVE UNNAMED BROOK 4404-12-1	0.420	24.651
4404-12-1	UNNAMED BROOK AT MOUTH ABOVE NORTH BRANCH PARK RIVER	1.545	
4404-00-3-R6	NORTH BRANCH PARK RIVER AT MOUTH AT CONF OF S BR PARK RV AB PARK RV	2.613	28.809
4400	PARK RIVER		(CONTINUED)
4400-00-4-R1	PARK RIVER AT MOUTH ABOVE CONNECTICUT RIVER	3.626	77.212
40	CONNECTICUT RIVER - REGIONAL BASIN		(CONTINUED)
4000	CONNECTICUT RIVER		(CONTINUED)
4000-00-6+R8	CONNECTICUT RIVER ABOVE HOCKANUM RIVER 4500-00-4-R2	0.533	10,569.971
45	HOCKANUM RIVER - REGIONAL BASIN		
4501	CHARTERS BROOK		
4501-00-1	CHARTERS BROOK ABOVE UNNAMED BROOK 4501-01-1	0.989	
4501-01-1	UNNAMED BROOK AT MOUTH ABOVE CHARTERS BROOK	1.331	
4501-00-2-R1	CHARTERS BROOK ABOVE MARTINS BROOK 4501-02-2-R1	1.253	3.573
4501-02-1	MARTINS BROOK ABOVE GRANTS BROOK 4501-03-1	3.022	
4501-03-1	GRANTS BROOK AT MOUTH ABOVE MARTINS BROOK	0.583	
4501-02-2-R1	MARTINS BROOK AT MOUTH ABOVE CHARTERS BROOK	0.225	3.830
4501-00-3-R1	CHARTERS BROOK ABOVE UNNAMED BROOK 4501-04-1	0.109	7.512
4501-04-1	UNNAMED BROOK AT MOUTH ABOVE CHARTERS BROOK	0.960	

<u>DRAINAGE</u> <u>BASIN ID</u>	<u>DRAINAGE BASIN DESCRIPTION</u>	<u>BASIN</u> <u>AREA</u>	<u>TOTAL</u> <u>AREA</u>
4501-00-3-R2	CHARTERS BROOK ABOVE CEMETERY BROOK 4501-05-2-R1	0.313	8.785
4501-05-1-L1	UNNAMED POND AT OUTLET ON CEMETERY BROOK	0.569	
4501-05-1	CEMETERY BROOK ABOVE BROWNS BROOK 4501-06-1	0.711	1.280
4501-06-1	BROWNS BROOK AT MOUTH ABOVE CEMETERY BROOK	0.537	
4501-05-2-R1	CEMETERY BROOK AT MOUTH ABOVE CHARTERS BROOK	0.318	2.135
4501-00-3-R3	CHARTERS BROOK AT MOUTH ABOVE HOCKANUM RIVER INTO 4500-00-1-L1	0.690	11.610
4500	HOCKANUM RIVER		
4500-01-1-L1	POEHNERTS POND AT OUTLET ON WEST BROOK	0.063	
4500-01-1	WEST BROOK AT MOUTH ABOVE HOCKANUM RIVER INTO 4500-00-1-L1	0.889	0.952
4500-02-1	SUCKER BROOK AT MOUTH ABOVE HOCKANUM RIVER INTO 4500-00-1-L1	0.715	
4500-00-1-L1	SHENIPSIT LAKE AT OUTLET ON HOCKANUM RIVER	3.037	16.314
4500-00-1-L2	PAPER MILL POND AT OUTLET ON HOCKANUM RIVER	0.651	16.965
4500-00-1*	HOCKANUM RIVER ABOVE MARSH BROOK 4502-00-3-R2	1.979	18.944
4502	MARSH BROK		
4502-00-1	MARSH BROOK ABOVE UNNAMED BROOK 4502-01-1	0.927	
4502-01-1	UNNAMED BROOK AT MOUTH ABOVE MARSH BROOK	0.923	
4502-00-2-R1	MARSH BROOK ABOVE UNNAMED BROOK 4502-02-1	0.573	2.423
4502-02-1	UNNAMED BROOK AT MOUTH ABOVE MARSH BROOK	0.381	
4502-00-2-R2	MARSH BROOK ABOVE BELDING BROOK 4502-05-2-R1	0.035	2.839
4502-03-1	TURKEY BROOK AT MOUTH AT CONF OF DAVIS BROOK ABOVE BELDING BROOK	0.758	
4502-04-1	DAVIS BROOK AT MOUTH AT CONF OF TURKEY BROOK ABOVE BELDING BROOK	0.347	
4502-05-2-R1	BELDING BROOK AT MOUTH ABOVE MARSH BROOK	0.145	1.250
4502-00-3-R1	MARSH BROOK ABOVE PINNEY BROOK 4502-06-1	0.185	4.274
4502-06-1-L1	UNNAMED POND AT OUTLET ON PINNEY BROOK	0.450	
4502-06-1	PINNEY BROOK AT MOUTH ABOVE MARSH BROOK	0.376	0.826
4502-00-3-R2	MARSH BROOK AT MOUTH ABOVE HOCKANUM RIVER	0.352	5.452
4500	HOCKANUM RIVER		
	(CONTINUED)		
4500-00-3-R1	HOCKANUM RIVER ABOVE UNNAMED BROOK 4500-03-1	2.166	26.562
4500-03-1	UNNAMED BROOK AT MOUTH ABOVE HOCKANUM RIVER	0.991	
4500-00-3-R2	HOCKANUM RIVER ABOVE UNNAMED BROOK 4500-04-2-R2	0.009	27.562
4500-04-1	UNNAMED BROOK ABOVE OGDEN BROOK 4500-05-1	0.414	
4500-05-1-L1	UNNAMED POND AT OUTLET ON OGDEN BROOK	0.347	
4500-05-1	OGDEN BROOK AT MOUTH ABOVE UNNAMED BROOK 4500-04-2-R1	0.422	0.769
4500-04-2-R1	UNNAMED BROOK ABOVE UNNAMED BROOK 4500-06-1	0.145	1.328
4500-06-1	UNNAMED BROOK AT MOUTH ABOVE UNNAMED BROOK 4500-04-2-R2	0.498	
4500-04-2-R2	UNNAMED BROOK AT MOUTH ABOVE HOCKANUM RIVER	0.584	2.410
4500-00-3-R3	HOCKANUM RIVER ABOVE UNNAMED BROOK 4500-07-1	1.239	31.211
4500-07-1	UNNAMED BROOK AT MOUTH ABOVE HOCKANUM RIVER	0.687	

<u>DRAINAGE</u> <u>BASIN ID</u>	<u>DRAINAGE BASIN DESCRIPTION</u>	<u>BASIN</u> <u>AREA</u>	<u>TOTAL</u> <u>AREA</u>
4500-00-3-R4	HOCKANUM RIVER ABOVE TANKERHOOPEN RIVER 4503-00-2-R5	0.531	32.429
4503	TANKERHOOPEN RIVER		
4503-01-1-L1	UNNAMED POND AT OUTLET ON GAGES BROOK	0.064	
4503-01-1	GAGES BROOK AT MOUTH AT CONF OF UNNAMED BK AB TANKERHOOPEN RV	1.022	1.086
4503-02-1-L1	UNNAMED BROOK AT OUTLET ON UNNAMED BROOK	0.051	
4503-02-1	UNNAMED BROOK AT MOUTH AT CONF OF GAGES BK AB TANKERHOOPEN RV	1.011	1.062
4503-00-2-L1	UNNAMED POND AT OUTLET ON UNNAMED BROOK INTO 4503-00-2-L2	0.052	
4503-00-2-L2	WALKER RESERVOIR EAST AT OUTLET ON TANKERHOOPEN RIVER	0.490	2.690
4503-00-2-R1	TANKERHOOPEN RIVER ABOVE UNNAMED BROOK 4503-03-1	1.962	4.652
4503-03-1	UNNAMED BROOK AT MOUTH ABOVE TANKERHOOPEN RIVER	0.331	
4503-00-2-R2	TANKERHOOPEN RIVER ABOVE UNNAMED BROOK 4503-04-1	0.007	4.990
4503-04-1-L1	BOLTON NOTCH POND AT OUTLET ON UNNAMED BROOK	0.538	
4503-04-1-L2	UNNAMED POND AT OUTLET ON UNNAMED BROOK	1.683	2.221
4503-04-1	UNNAMED BROOK AT MOUTH ABOVE TANKERHOOPEN RIVER	0.204	2.425
4503-00-2-R3	TANKERHOOPEN RIVER ABOVE CLARKS BROOK 4503-05-1	0.243	7.658
4503-05-1	CLARKS BROOK AT MOUTH ABOVE TANKERHOOPEN RIVER	1.012	
4503-00-2-L3	TANKERHOOPEN LAKE AT OUTLET ON TANKERHOOPEN RIVER	2.222	10.892
4503-00-2-L4	DOBSONVILLE POND AT OUTLET ON TANKERHOOPEN RIVER	0.178	11.070
4503-00-2-R4	TANKERHOOPEN RIVER ABOVE UNNAMED BROOK 4503-06-1	0.010	11.080
4503-06-1	UNNAMED BROOK AT MOUTH ABOVE TANKERHOOPEN RIVER	1.459	
4503-00-2-L5	UNNAMED POND AT OUTLET ON TANKERHOOPEN RIVER	0.129	12.668
4503-00-2-R5	TANKERHOOPEN RIVER AT MOUTH ABOVE HOCKANUM RIVER	0.184	12.852

4500 HOCKANUM RIVER

(CONTINUED)

4500-00-3-R5	HOCKANUM RIVER ABOVE UNNAMED BROOK 4500-08-1	0.388	45.669
4500-08-1	UNNAMED BROOK AT MOUTH ABOVE HOCKANUM RIVER	0.763	
4500-00-3-R6	HOCKANUM RIVER ABOVE AVERYS BROOK 4500-09-2-R1	0.010	46.442
4500-09-1	AVERYS BROOK ABOVE UNNAMED BROOK 4500-10-1	0.767	
4500-10-1-L1	UNNAMED POND AT OUTLET ON UNNAMED BROOK	0.125	
4500-10-1	UNNAMED BROOK AT MOUTH ABOVE AVERYS BROOK	0.397	0.522
4500-09-2-L1	UNNAMED POND AT OUTLET ON AVERYS BROOK	0.772	2.061
4500-09-2-R1	AVERYS BROOK AT MOUTH ABOVE HOCKANUM RIVER	0.113	2.174
4500-12-1-L1	RISLEY RESERVOIR AT OUTLET ON LYDALL BROOK	0.870	
4500-11-1	WILSON BROOK AT MOUTH ABOVE LYDALL BROOK INTO 4500-12-1-L2	1.003	
4500-12-1-L2	UNNAMED POND AT OUTLET ON LYDALL BROOK	0.389	2.262
4500-12-1-L3	UNNAMED POND AT OUTLET ON LYDALL BROOK	0.019	2.281
4500-12-1*	LYDALL BROOK AT MOUTH ABOVE HOCKANUM RIVER INTO 4500-00-3-L3	1.495	3.776
4500-00-3-L3	UNION POND AT OUTLET ON HOCKANUM RIVER	1.026	53.418
4500-00-3-R7	HOCKANUM RIVER ABOVE UNNAMED BROOK 4500-13-1	0.464	53.882
4500-13-1	UNNAMED BROOK AT MOUTH ABOVE HOCKANUM RIVER	0.604	
4500-00-3-R8	HOCKANUM RIVER ABOVE BIGELOW BROOK 4500-14-1	0.993	55.479

<u>DRAINAGE</u> <u>BASIN ID</u>	<u>DRAINAGE BASIN DESCRIPTION</u>	<u>BASIN</u> <u>AREA</u>	<u>TOTAL</u> <u>AREA</u>
4500-14-1-L1	UNNAMED POND AT OUTLET ON BIGELOW BROOK	1.703	
4500-14-1-L2	HILLARD POND AT OUTLET ON BIGELOW BROOK	1.279	2.982
4500-14-1	BIGELOW BROOK AT MOUTH ABOVE HOCKANUM RIVER	0.214	3.196
4504	SOUTH FORK HOCKANUM RIVER		
4504-01-1-L1	HOWARD RESERVOIR AT OUTLET ON PORTER BROOK	0.876	
4504-01-1	PORTER BROOK ABOVE UNNAMED BROOK 4504-02-1	0.179	1.055
4504-02-1-L1	PORTER RESERVOIR AT OUTLET ON UNNAMED BROOK	0.582	
4504-02-1	UNNAMED BROOK AT MOUTH ABOVE PORTER BROOK	0.041	0.623
4504-01-2-R1	PORTER BROOK AT MOUTH AT CONF OF BIRCH MOUNTAIN BK AB HOP BK	0.869	2.547
4504-03-1-L1	CASE POND AT OUTLET ON BIRCH MOUNTAIN BROOK	1.679	
4504-03-1	BIRCH MOUNTAIN BROOK AT MOUTH AT CONF OF PORTER BK AB HOP BK	0.416	2.095
4504-00-2-R1	HOP BROOK ABOVE UNNAMED BROOK 4504-04-1	1.445	6.087
4504-04-1-L1	RED GATES POND AT OUTLET ON UNNAMED BROOK	0.770	
4504-04-1-L2	GLOBE HOLLOW RESERVOIR AT OUTLET ON UNNAMED BROOK	1.399	2.169
4504-04-1	UNNAMED BROOK AT MOUTH ABOVE HOP BROOK	0.771	2.940
4504-00-2-R2	HOP BROOK ABOVE FOLLY BROOK 4504-05-2-R1	0.484	9.511
4504-05-1	FOLLY BROOK ABOVE UNNAMED BROOK 4504-06-1	0.562	
4504-06-1	UNNAMED BROOK AT MOUTH ABOVE FOLLY BROOK	0.563	
4504-05-2-L1	FOLLY POND AT OUTLET ON FOLLY BROOK	0.538	1.663
4504-05-2-R1	FOLLY BROOK AT MOUTH ABOVE HOP BROOK	0.057	1.720
4504-00-3-R1	SOUTH FORK HOCKANUM RIVER AT MOUTH ABOVE HOCKANUM RV INTO 4500-00-4-L4	0.698	11.929
4500	HOCKANUM RIVER		
			(CONTINUED)
4500-00-4-L4	UNNAMED POND AT OUTLET ON HOCKANUM RIVER	2.675	73.279
4500-00-4-L5	UNNAMED POND AT OUTLET ON HOCKANUM RIVER	1.126	74.405
4500-00-4-R1	HOCKANUM RIVER ABOVE UNNAMED BROOK 4500-15-1	1.676	76.081
4500-15-1	UNNAMED BROOK AT MOUTH ABOVE HOCKANUM RIVER	0.956	
4500-00-4-R2	HOCKANUM RIVER AT MOUTH ABOVE CONNECTICUT RIVER	0.086	77.123
40	CONNECTICUT RIVER - REGIONAL BASIN		
			(CONTINUED)
4000	CONNECTICUT RIVER		
			(CONTINUED)
4000-00-6+R9	CONNECTICUT RIVER ABOVE WILLOW BROOK 4000-27-1	0.133	10,647.227
4000-27-1	WILLOW BROOK AT MOUTH ABOVE CONNECTICUT RIVER	2.007	
4000-00-6+R10	CONNECTICUT RIVER ABOVE WETHERSFIELD COVE 4000-28-1*	1.325	10,650.559
4005	FOLLY BROOK		
4005-00-1	FOLLY BROOK AT MOUTH ABOVE WETHERSFIELD COVE INTO 4000-28-1*	6.128	

<u>DRAINAGE</u> <u>Basin ID</u>	<u>DRAINAGE Basin Description</u>	<u>Basin</u> <u>Area</u>	<u>Total</u> <u>Area</u>
4000	CONNECTICUT RIVER		
	(CONTINUED)		
4000-28-1*	WETHERSFIELD COVE AT MOUTH ABOVE CONNECTICUT RIVER	0.475	6.603
4000-00-6+R11	CONNECTICUT RIVER ABOVE SALMON BROOK 4006-00-2-R7	1.012	10,658.174
4006	SALMON BROOK		
4006-00-1	SALMON BROOK ABOVE UNNAMED BROOK 4006-01-1	1.022	
4006-01-1-L1	UNNAMED POND AT OUTLET ON UNNAMED BROOK	0.442	
4006-01-1	UNNAMED BROOK AT MOUTH ABOVE SALMON BROOK	0.238	0.680
4006-00-2-R1	SALMON BROOK ABOVE UNNAMED BROOK 4006-02-1	1.285	2.987
4006-02-1-L1	UNNAMED POND AT OUTLET ON UNNAMED BROOK	1.016	
4006-02-1	UNNAMED BROOK AT MOUTH ABOVE SALMON BROOK	0.009	1.025
4006-00-2-R2	SALMON BROOK ABOVE UNNAMED BROOK 4006-03-1	0.031	4.043
4006-03-1	UNNAMED BROOK AT MOUTH ABOVE SALMON BROOK	0.529	
4006-00-2-R3	SALMON BROOK ABOVE WILDCAT BROOK 4006-04-1	0.068	4.640
4006-04-1-L1	TREAT POND AT OUTLET ON WILDCAT BROOK	0.089	
4006-04-1	WILDCAT BROOK AT MOUTH ABOVE SALMON BROOK	0.616	0.705
4006-00-2-R4	SALMON BROOK ABOVE UNNAMED BROOK 4006-05-1	0.201	5.546
4006-05-1	UNNAMED BROOK AT MOUTH ABOVE SALMON BROOK	0.645	
4006-00-2-L1	ADDISON POND AT OUTLET ON SALMON BROOK	0.655	6.846
4006-00-2-R5	SALMON BROOK ABOVE UNNAMED BROOK 4006-06-1	0.744	7.590
4006-06-1	UNNAMED BROOK AT MOUTH ABOVE SALMON BROOK	0.525	
4006-00-2-R6	SALMON BROOK ABOVE KEENEY COVE 4006-13-1*	0.660	8.775
4006-07-1	PEWTERPOT BROOK ABOVE UNNAMED BROOK 4006-08-1	0.772	
4006-08-1	UNNAMED BROOK AT MOUTH ABOVE PEWTERPOT BROOK	1.432	
4006-07-2-R1	PEWTERPOT BROOK AT MOUTH ABOVE KEENEY COVE INTO 4006-13-1*	2.282	4.486
4006-09-1	PORTER BROOK ABOVE UNNAMED BROOK 4006-10-1	0.419	
4006-10-1-L1	BUCKLAND POND AT OUTLET ON UNNAMED BROOK	0.075	
4006-10-1	UNNAMED BROOK AT MOUTH ABOVE PORTER BROOK	1.046	1.121
4006-09-2-R1	PORTER BROOK ABOVE UNNAMED BROOK 4006-11-1	0.614	2.154
4006-11-1-L1	UNNAMED POND AT OUTLET ON UNNAMED BROOK	0.386	
4006-11-1-L2	UNNAMED POND AT OUTLET ON UNNAMED BROOK INTO 4006-11-1-L3	0.027	
4006-11-1-L3	UNNAMED POND AT OUTLET ON UNNAMED BROOK	0.979	1.392
4006-11-1	UNNAMED BROOK AT MOUTH ABOVE PORTER BROOK	0.150	1.542
4006-09-2-R2	PORTER BROOK ABOVE UNNAMED BROOK 4006-12-1	0.301	3.997
4006-12-1	UNNAMED BROOK AT MOUTH ABOVE PORTER BROOK	0.525	
4006-09-2-R3	PORTER BROOK AT MOUTH ABOVE KEENEY COVE INTO 4006-13-1*	1.086	5.608
4006-13-1*	KEENEY COVE AT MOUTH ABOVE SALMON BROOK	1.294	11.388
4006-00-2-R7	SALMON BROOK AT MOUTH ABOVE CONNECTICUT RIVER	0.009	20.172
4000	CONNECTICUT RIVER		
	(CONTINUED)		
4000-00-6+R12	CONNECTICUT RIVER ABOVE HUBBARD BROOK 4007-00-3-R2	2.101	10,680.447

<u>DRAINAGE</u> <u>BASIN ID</u>	<u>DRAINAGE BASIN DESCRIPTION</u>	<u>BASIN</u> <u>AREA</u>	<u>TOTAL</u> <u>AREA</u>
4007	HUBBARD BROOK		
4007-00-1-L1	UNNAMED POND AT OUTLET ON HUBBARD BROOK	0.145	
4007-00-1-L2	ROSERS POND AT OUTLET ON HUBBARD BROOK	2.054	2.199
4007-00-1-L3	WILLIAMS POND AT OUTLET ON HUBBARD BROOK	0.096	2.295
4007-00-1	HUBBARD BROOK ABOVE UNNAMED BROOK 4007-01-1	1.052	3.347
4007-01-1	UNNAMED BROOK AT MOUTH ABOVE HUBBARD BROOK	0.869	
4007-00-2-R1	HUBBARD BROOK ABOVE SMITH BROOK 4007-02-2-R1	0.394	4.610
4007-02-1	SMITH BROOK ABOVE UNNAMED BROOK 4007-03-1	0.895	
4007-03-1	UNNAMED BROOK AT MOUTH ABOVE SMITH BROOK	0.578	
4007-02-2-R1	SMITH BROOK AT MOUTH ABOVE HUBBARD BROOK	0.369	1.842
4007-00-3-R1	HUBBARD BROOK ABOVE HOLLAND BROOK 4007-04-1	0.109	6.561
4007-04-1-L1	UNNAMED POND AT OUTLET ON HOLLAND BROOK	0.234	
4007-04-1	HOLLAND BROOK AT MOUTH ABOVE HUBBARD BROOK	1.104	1.338
4007-00-3-R2	HUBBARD BROOK AT MOUTH ABOVE CONNECTICUT RIVER	0.013	7.912
4000	CONNECTICUT RIVER		
			(CONTINUED)
4000-00-6+R13	CONNECTICUT RIVER ABOVE ROARING BROOK 4009-00-3-R5	0.254	10,688.613
4009	ROARING BROOK		
4009-00-1-L1	UNNAMED POND AT OUTLET ON ROARING BROOK	0.238	
4009-00-1	ROARING BROOK ABOVE UNNAMED BROOK 4009-01-1	0.621	0.859
4009-01-1	UNNAMED BROOK AT MOUTH ABOVE ROARING BROOK	0.654	
4009-02-1	UNNAMED BROOK AT MOUTH ABOVE ROARING BROOK INTO 4009-00-2-L2	0.918	
4009-00-2-L2	BUCKINGHAM RESERVOIR AT OUTLET ON ROARING BROOK	2.068	4.499
4009-00-2-L3	SHODDY MILL POND AT OUTLET ON ROARING BROOK	0.513	5.012
4009-00-2-R1	ROARING BROOK ABOVE UNNAMED BROOK 4009-03-1	0.202	5.214
4009-03-1	UNNAMED BROOK AT MOUTH ABOVE ROARING BROOK	1.559	
4009-00-2-R2	ROARING BROOK ABOVE UNNAMED BROOK 4009-04-1	0.842	7.615
4009-04-1	UNNAMED BROOK AT MOUTH ABOVE ROARING BROOK	0.624	
4009-00-2-L4	ANGUS PARK POND AT OUTLET ON ROARING BROOK	0.539	8.778
4009-00-2-R3	ROARING BROOK ABOVE WINTERGREEN BROOK 4009-05-2-R2	0.141	8.919
4009-05-1-L1	UNNAMED POND AT OUTLET ON WINTERGREEN BROOK	0.668	
4009-05-1	WINTERGREEN BROOK ABOVE UNNAMED BROOK 4009-06-1	0.278	0.946
4009-06-1	UNNAMED BROOK AT MOUTH ABOVE WINTERGREEN BROOK	0.598	
4009-05-2-R1	WINTERGREEN BROOK ABOVE UNNAMED BROOK 4009-07-1	0.063	1.607
4009-07-1	UNNAMED BROOK AT MOUTH ABOVE WINTERGREEN BROOK	0.562	
4009-05-2-R2	WINTERGREEN BROOK AT MOUTH ABOVE ROARING BROOK	0.061	2.230
4009-00-3-L5	HODGES POND AT OUTLET ON ROARING BROOK	0.151	11.300
4009-00-3-R1	ROARING BROOK ABOVE UNNAMED BROOK 4009-08-1	0.078	11.378
4009-08-1	UNNAMED BROOK AT MOUTH ABOVE ROARING BROOK	0.578	

<u>DRAINAGE</u> <u>Basin ID</u>	<u>DRAINAGE BASIN DESCRIPTION</u>	<u>BASIN</u> <u>AREA</u>	<u>TOTAL</u> <u>AREA</u>
4009-00-3-R2	ROARING BROOK ABOVE COLD BROOK 4008-00-2-R1	0.767	12.723
4008	COLD BROOK		
4008-01-1-L1	UNNAMED POND AT OUTLET ON DARK HOLLOW BROOK	1.231	
4008-01-1	DARK HOLLOW BROOK ABOVE UNNAMED BROOK 4008-02-1	0.277	1.508
4008-02-1	UNNAMED BROOK AT MOUTH ABOVE DARK HOLLOW BROOK	0.404	
4008-01-2-R1	DARK HOLLOW BROOK AT MOUTH AT CONF OF MOTT HILL BK AB COLD BK	1.014	2.926
4008-03-1	MOTT HILL BROOK AT MOUTH AT CONF OF DARK HOLLOW BK AB COLD BK	2.835	
4008-00-2-L1	UNNAMED POND AT OUTLET ON UNNAMED BROOK INTO 4008-00-2-L2	0.340	
4008-00-2-L2	COLD BROOK RESERVOIR AT OUTLET ON COLD BROOK	1.338	7.439
4008-00-2-R1	COLD BROOK AT MOUTH ABOVE ROARING BROOK	0.042	7.481
4009	ROARING BROOK		
	(CONTINUED)		
4009-00-3-R3	ROARING BROOK ABOVE UNNAMED BROOK 4009-09-1	0.592	20.796
4009-09-1	UNNAMED BROOK AT MOUTH ABOVE ROARING BROOK	0.749	
4009-00-3-L6	BRAINARD POND AT OUTLET ON ROARING BROOK	0.285	21.830
4009-00-3-R4	ROARING BROOK ABOVE SLAB GUT BROOK 4009-10-2-R1	0.245	22.075
4009-10-1	SLAB GUT BROOK ABOVE UNNAMED BROOK 4009-11-1	0.771	
4009-11-1	UNNAMED BROOK AT MOUTH ABOVE SLAB GUT BROOK	0.735	
4009-10-2-R1	SLAB GUT BROOK AT MOUTH ABOVE ROARING BROOK	0.076	1.582
4009-00-3-R5	ROARING BROOK AT MOUTH ABOVE CONNECTICUT RIVER	2.300	25.957
4000	CONNECTICUT RIVER		
	(CONTINUED)		
4000-00-6+R14	CONNECTICUT RIVER ABOVE GOFF BROOK 4010-00-3-R1	0.838	10,715.408
4010	GOFF BROOK		
4010-00-1-L1	UNNAMED POND AT OUTLET ON GOFF BROOK	0.666	
4010-00-1	GOFF BROOK ABOVE UNNAMED BROOK 4010-01-1	0.594	1.260
4010-01-1	UNNAMED BROOK AT MOUTH ABOVE GOFF BROOK	0.261	
4010-00-2-R1	GOFF BROOK ABOVE TWO STONE BROOK 4010-02-1	0.281	1.802
4010-02-1	TWO STONE BROOK AT MOUTH ABOVE GOFF BROOK	2.188	
4010-00-2-R2	GOFF BROOK ABOVE UNNAMED BROOK 4010-03-1	0.008	3.998
4010-03-1	UNNAMED BROOK AT MOUTH ABOVE GOFF BROOK	0.500	
4010-00-2-L2	UNNAMED POND AT OUTLET ON GOFF BROOK	0.121	4.619
4010-00-2-L3	UNNAMED POND AT OUTLET ON GOFF BROOK	0.128	4.747
4010-00-2-R3	GOFF BROOK ABOVE UNNAMED BROOK 4010-04-2-R1	0.884	5.631
4010-04-1	UNNAMED BROOK ABOVE UNNAMED BROOK 4010-05-2-R1	1.059	
4010-05-1	UNNAMED BROOK ABOVE UNNAMED BROOK 4010-06-1	0.650	
4010-06-1	UNNAMED BROOK AT MOUTH ABOVE UNNAMED BROOK 4010-05-2-R1	0.765	
4010-05-2-R1	UNNAMED BROOK AT MOUTH ABOVE UNNAMED BROOK 4010-04-2-R1	0.030	1.445

<u>DRAINAGE BASIN ID</u>	<u>DRAINAGE BASIN DESCRIPTION</u>	<u>BASIN AREA</u>	<u>TOTAL AREA</u>
4010-04-2-R1	UNNAMED BROOK AT MOUTH ABOVE GOFF BROOK	0.204	2.708
4010-00-3-R1	GOFF BROOK AT MOUTH ABOVE CONNECTICUT RIVER	3.979	12.318
4000	CONNECTICUT RIVER		(CONTINUED)
4000-00-6+R15	CONNECTICUT RIVER ABOVE HOG BROOK 4000-29-1	0.431	10,728.157
4000-29-1	HOG BROOK AT MOUTH ABOVE CONNECTICUT RIVER	0.900	
4000-00-6+R16	CONNECTICUT RIVER ABOVE GRINDLE BROOK 4000-30-1	1.580	10,730.637
4000-30-1-L1	GREAT POND AT OUTLET ON GRINDLE BROOK	0.078	
4000-30-1	GRINDLE BROOK AT MOUTH ABOVE CONNECTICUT RIVER	1.134	1.212
4000-00-6+R17	CONNECTICUT RIVER ABOVE DIVIDEND BROOK 4000-31-1	0.026	10,731.875
4000-31-1-L1	DIVIDEND POND AT OUTLET ON DIVIDEND BROOK	2.318	
4000-31-1	DIVIDEND BROOK AT MOUTH ABOVE CONNECTICUT RIVER	0.231	2.549
4000-00-6+R18	CONNECTICUT RIVER ABOVE UNNAMED BROOK 4000-32-1	1.049	10,735.473
4000-32-1-L1	UNNAMED POND AT OUTLET ON UNNAMED BROOK	0.150	
4000-32-1	UNNAMED BROOK AT MOUTH ABOVE CONNECTICUT RIVER	0.440	0.590
4000-00-6+R19	CONNECTICUT RIVER ABOVE HALES BROOK 4000-33-2-R2	0.185	10,736.248
4000-33-1-L1	UNNAMED POND AT OUTLET ON HALES BROOK	0.075	
4000-33-1	HALES BROOK ABOVE UNNAMED BROOK 4000-34-1	0.870	0.945
4000-34-1	UNNAMED BROOK AT MOUTH ABOVE HALES BROOK	0.523	
4000-33-2-R1	HALES BROOK ABOVE UNNAMED BROOK 4000-35-1	0.605	2.073
4000-35-1-L1	UNNAMED POND AT OUTLET ON UNNAMED BROOK	0.308	
4000-35-1	UNNAMED BROOK AT MOUTH ABOVE HALES BROOK	0.232	0.540
4000-33-2-R2	HALES BROOK AT MOUTH ABOVE CONNECTICUT RIVER	0.886	3.499
4000-00-6+R20	CONNECTICUT RIVER ABOVE RESERVOIR BROOK 4011-00-2-R3	0.122	10,739.869
4011	RESERVOIR BROOK		
4011-00-1	RESERVOIR BROOK ABOVE UNNAMED BROOK 4011-01-1	0.213	
4011-01-1	UNNAMED BROOK AT MOUTH ABOVE RESERVOIR BROOK	0.440	
4011-00-2-R1	RESERVOIR BROOK ABOVE BUCK BROOK 4011-02-1	0.752	1.405
4011-02-1	BUCK BROOK AT MOUTH ABOVE RESERVOIR BROOK	1.653	
4011-00-2-L1	PORTLAND RESERVOIR AT OUTLET ON RESERVOIR BROOK	0.483	3.541
4011-00-2-R2	RESERVOIR BROOK ABOVE UNNAMED BROOK 4011-03-1	0.747	4.288
4011-03-1	UNNAMED BROOK AT MOUTH ABOVE RESERVOIR BROOK	0.852	
4011-00-2-R3	RESERVOIR BROOK AT MOUTH ABOVE CONNECTICUT RIVER	1.844	6.984
4000	CONNECTICUT RIVER		(CONTINUED)
4000-00-6+R21	CONNECTICUT RIVER ABOVE CARR BROOK 4012-00-2-R1	0.280	10,747.133
4012	CARR BROOK		
4012-01-1	STOCKING BROOK AT MOUTH ABOVE CARR BROOK INTO 4012-00-1-L1	0.625	

<u>DRAINAGE</u> <u>BASIN ID</u>	<u>DRAINAGE BASIN DESCRIPTION</u>	<u>BASIN</u> <u>AREA</u>	<u>TOTAL</u> <u>AREA</u>
4012-00-1-L1	KELSEYS RESERVOIR AT OUTLET ON CARR BROOK	1.752	2.377
4012-00-1*	CARR BROOK ABOVE UNNAMED BROOK 4012-02-1	0.973	3.350
4012-02-1	UNNAMED BROOK AT MOUTH ABOVE CARR BROOK	0.656	
4012-00-2-R1	CARR BROOK AT MOUTH ABOVE CONNECTICUT RIVER	2.768	6.774
4000	CONNECTICUT RIVER		(CONTINUED)
4000-00-6+R22	CONNECTICUT RIVER ABOVE UNNAMED BROOK 4000-36-1	0.279	10,754.186
4000-36-1-L1	UNNAMED POND AT OUTLET ON UNNAMED BROOK	0.074	
4000-36-1-L2	UNNAMED POND AT OUTLET ON UNNAMED BROOK	0.390	0.464
4000-36-1-L3	UNNAMED POND AT OUTLET ON UNNAMED BROOK	0.581	1.045
4000-36-1	UNNAMED BROOK AT MOUTH ABOVE CONNECTICUT RIVER	1.273	2.318
4000-00-6+R23	CONNECTICUT RIVER ABOVE MATTABESSET RIVER 4600-00-3-R16	2.035	10,758.539
46	MATTABESSET RIVER - REGIONAL BASIN		
4600	MATTABESSET RIVER		
4600-01-1-L1	UNNAMED POND AT OUTLET ON STOCKING BROOK	0.147	
4600-01-1-D1	STOCKING BROOK DIVERSION	0.452	0.599
4600-01-1	STOCKING BROOK ABOVE JOHN HALL BROOK 4600-05-1*	0.854	1.453
4600-02-1-L1	MERIMERE RESERVOIR AT OUTLET ON UNNAMED BROOK INTO 4600-05-1-L1	0.426	
4600-05-1-L1	HALLMERE RESERVOIR AT OUTLET ON JOHN HALL BROOK	1.296	1.722
4600-03-1	UNNAMED BROOK AT MOUTH ABOVE JOHN HALL BROOK INTO 4600-05-1-L2	0.122	
4600-04-1	PENNY BROOK AT MOUTH ABOVE JOHN HALL BROOK INTO 4600-05-1-L2	0.305	
4600-05-1-L2	KENMERE RESERVOIR AT OUTLET ON JOHN HALL BROOK	0.635	2.784
4600-05-1*	JOHN HALL BROOK AT MOUTH ABOVE STOCKING BROOK	0.659	3.443
4600-01-2-R1	STOCKING BROOK AT MOUTH AT CONF OF UNNAMED BK AB MATTABESSET RV	0.776	5.672
4600-06-1-L1	UNNAMED POND AT OUTLET ON UNNAMED BROOK	0.174	
4600-06-1-L2	HART POND (UPPER) AT OUTLET ON UNNAMED BROOK	1.536	1.710
4600-06-1-L3	HART POND (LOWER) AT OUTLET ON UNNAMED BROOK	0.388	2.098
4600-06-1	UNNAMED BROOK AT MOUTH AT CONF OF STOCKING BK AB MATTABESSET RV	0.021	2.119
4600-00-2-L1	UNNAMED POND AT OUTLET ON MATTABESSET RIVER	1.365	
4600-00-2-L2	UNNAMED POND AT OUTLET ON MATTABESSET RIVER	0.522	9.678
4600-00-2-R1	MATTABESSET RIVER ABOVE BELCHER BROOK 4601-00-2-R2	0.515	10.193
4601	BELCHER BROOK		
4601-00-1-L1	BEAVER POND AT OUTLET ON BELCHER BROOK	0.644	
4601-00-1-L2	SILVER LAKE AT OUTLET ON BELCHER BROOK	1.355	1.999
4601-00-1-L3	GILLS POND AT OUTLET ON BELCHER BROOK	1.351	3.350
4601-00-1	BELCHER BROOK ABOVE CROOKED BROOK 4601-01-1	0.579	3.929
4601-01-1-L1	SWEDE POND AT OUTLET ON CROOKED BROOK	0.939	
4601-01-1-L2	NORTON POND AT OUTLET ON CROOKED BROOK	0.449	1.388

<u>DRAINAGE</u> <u>Basin ID</u>	<u>DRAINAGE BASIN DESCRIPTION</u>	<u>BASIN</u> <u>AREA</u>	<u>TOTAL</u> <u>AREA</u>
4601-01-1	CROOKED BROOK AT MOUTH ABOVE BELCHER BROOK	0.038	1.426
4601-00-2-R1	BELCHER BROOK ABOVE HATCHERY BROOK 4601-02-1	0.377	5.732
4601-02-1-L1	UNNAMED POND AT OUTLET ON HATCHERY BROOK	0.083	
4601-02-1	HATCHERY BROOK AT MOUTH ABOVE BELCHER BROOK	2.434	2.517
4601-00-2-R2	BELCHER BROOK AT MOUTH ABOVE MATTABESSET RIVER	0.039	8.288
4600	MATTABESSET RIVER		(CONTINUED)
4600-00-3-R1	MATTABESSET RIVER ABOVE WILLOW BROOK 4602-00-2-R3	1.320	19.801
4602	WILLOW BROOK		
4602-01-1	UNNAMED BROOK AT MOUTH ABOVE WILLOW BROOK INTO 4602-00-1-L1	1.050	
4602-02-1-L1	WASSEL RESERVOIR AT OUTLET ON UNNAMED BROOK	0.400	
4602-02-1	UNNAMED BROOK AT MOUTH ABOVE WILLOW BROOK INTO 4602-00-1-L1	0.608	1.008
4602-00-1-L1	SHUTTLE MEADOW RESERVOIR AT OUTLET ON WILLOW BROOK	1.138	3.196
4602-00-1-L2	SCHULTZ POND AT OUTLET ON WILLOW BROOK	0.129	3.325
4602-00-1*	WILLOW BROOK ABOVE UNNAMED BROOK 4602-03-1	0.217	3.542
4602-03-1	UNNAMED BROOK AT MOUTH ABOVE WILLOW BROOK	0.848	
4602-00-2-R1	WILLOW BROOK ABOVE UNNAMED BROOK 4602-04-1	0.141	4.531
4602-04-1-L1	MASON POND AT OUTLET ON UNNAMED BROOK	1.040	
4602-04-1	UNNAMED BROOK AT MOUTH ABOVE WILLOW BROOK	0.377	1.417
4602-00-2-R2	WILLOW BROOK ABOVE UNNAMED BROOK 4602-05-1	1.296	7.244
4602-05-1	UNNAMED BROOK AT MOUTH ABOVE WILLOW BROOK	0.381	
4602-00-2-R3	WILLOW BROOK AT MOUTH ABOVE MATTABESSET RIVER	2.880	10.505
4600	MATTABESSET RIVER		(CONTINUED)
4600-00-3-R2	MATTABESSET RIVER ABOVE WEBSTER BROOK 4603-00-2-R2	0.337	30.643
4603	WEBSTER BROOK		
4603-00-1	WEBSTER BROOK ABOVE ROCKHOLE BROOK 4603-01-1	1.999	
4603-01-1	ROCKHOLE BROOK AT MOUTH ABOVE WEBSTER BROOK	1.751	
4603-00-2-R1	WEBSTER BROOK ABOVE UNNAMED BROOK 4603-02-1	0.442	4.192
4603-02-1	UNNAMED BROOK AT MOUTH ABOVE WEBSTER BROOK	1.078	
4603-00-2-R2	WEBSTER BROOK AT MOUTH ABOVE MATTABESSET RIVER	0.113	5.383
4600	MATTABESSET RIVER		(CONTINUED)
4600-00-3-R3	MATTABESSET RIVER ABOVE LITTLE BROOK 4600-07-1	0.925	36.951
4600-07-1	LITTLE BROOK AT MOUTH ABOVE MATTABESSET RIVER	1.175	
4600-00-3-R4	MATTABESSET RIVER ABOVE UNNAMED BROOK 4600-08-1	0.082	38.208
4600-08-1	UNNAMED BROOK AT MOUTH ABOVE MATTABESSET RIVER	0.164	

<u>DRAINAGE</u> <u>BASIN_ID</u>	<u>DRAINAGE BASIN DESCRIPTION</u>	<u>BASIN</u> <u>AREA</u>	<u>TOTAL</u> <u>AREA</u>
4600-00-3-R5	MATTABESSET RIVER ABOVE UNNAMED BROOK 4600-09-2-R1	0.215	38.587
4600-09-1	UNNAMED BROOK ABOVE UNNAMED BROOK 4600-10-1	0.586	
4600-10-1	UNNAMED BROOK AT MOUTH ABOVE UNNAMED BROOK 4600-09-2-R1	1.208	
4600-09-2-R1	UNNAMED BROOK AT MOUTH ABOVE MATTABESSET RIVER	0.620	2.414
4600-00-3-R6	MATTABESSET RIVER ABOVE SPRUCE BROOK 4600-13-2-R3	0.140	41.141
4600-11-1	WEST SPRUCE BROOK AT MOUTH AT CONF OF EAST SPRUCE BK AB SPRUCE BK	0.360	
4600-12-1	EAST SPRUCE BROOK AT MOUTH AT CONF OF WEST SPRUCE BK AB SPRUCE BK	0.374	
4600-13-2-R1	SPRUCE BROOK ABOVE SNOW HILL BROOK 4600-14-1	0.354	1.088
4600-14-1	SNOW HILL BROOK AT MOUTH ABOVE SPRUCE BROOK	0.297	
4600-13-2-R2	SPRUCE BROOK ABOVE UNNAMED BROOK 4600-15-1	0.418	1.803
4600-15-1-L1	SAGE POND AT OUTLET ON UNNAMED BROOK	0.230	
4600-15-1	UNNAMED BROOK AT MOUTH ABOVE SPRUCE BROOK	0.054	0.284
4600-13-2-R3	SPRUCE BROOK AT MOUTH ABOVE MATTABESSET RIVER	1.532	3.619
4600-00-3-R7	MATTABESSET RIVER ABOVE UNNAMED BROOK 4600-16-1	0.030	44.790
4600-16-1	UNNAMED BROOK AT MOUTH ABOVE MATTABESSET RIVER	0.332	
4600-00-3-R8	MATTABESSET RIVER ABOVE CONF UNMD BK 4600-17-1 AND UNMD BK 4600-18-1	0.220	45.342
4600-17-1	UNNAMED BROOK AT MOUTH AT CONF UNNAMED BK AB MATTABESSET RV	0.421	
4600-18-1-L1	UNNAMED BROOK AT OUTLET ON UNNAMED BROOK	0.765	
4600-18-1	UNNAMED BROOK AT MOUTH AT CONF UNNAMDD BK AB MATTABESSET RV	0.012	0.777
4600-00-3-R9	MATTABESSET RIVER ABOVE BRADLEY BROOK 4600-21-2-R1	0.390	46.930
4600-19-1	WEST BRADLEY BROOK AT MOUTH AT CONF OF E BRADLEY BK AB BRADLEY BK	0.180	
4600-20-1	EAST BRADLEY BROOK AT MOUTH AT CONF OF W BRADLEY BK AB BRADLEY BK	0.218	
4600-21-2-R1	BRADLEY BROOK AT MOUTH ABOVE MATTABESSET RIVER	0.583	0.981
4600-00-3-R10	MATTABESSET RIVER ABOVE SAWMILL BROOK 4604-00-2-R1	0.215	48.126
4604	SAWMILL BROOK		
4604-00-1-L1	UNNAMED POND AT OUTLET ON SAWMILL BROOK	0.692	
4604-01-1	UNNAMED BROOK AT MOUTH ABOVE SAWMILL BROOK INTO 4604-00-1-L2	0.935	
4604-00-1-L2	HIGHLAND POND AT OUTLET ON SAWMILL BROOK	0.259	1.886
4604-00-1*	SAWMILL BROOK ABOVE FALL BROOK 4604-03-1*	1.140	3.026
4604-03-1-L1	MOUNT HIGBY RESERVOIR AT OUTLET ON FALL BROOK	1.294	
4604-02-1-L1	ADDER RESERVOIR AT OUTLET ON ROARING BROOK	0.588	
4604-02-1	ROARING BROOK AT MOUTH ABOVE FALL BROOK INTO 4604-03-1*	0.114	0.702
4604-03-1*	FALL BROOK AT MOUTH ABOVE SAWMILL BROOK	1.217	3.213
4604-00-2-R1	SAWMILL BROOK AT MOUTH ABOVE MATTABESSET RIVER	0.741	6.980
4600	MATTABESSET RIVER		
			(CONTINUED)
4600-00-3-R11	MATTABESSET RIVER ABOVE UNNAMED BROOK 4600-22-2-R1	0.402	55.508
4600-22-1	UNNAMED BROOK ABOVE UNNAMED BROOK 4600-23-1	1.766	
4600-23-1	UNNAMED BROOK AT MOUTH ABOVE UNNAMED BROOK 4600-22-2-R1	0.640	
4600-22-2-R1	UNNAMED BROOK AT MOUTH ABOVE MATTABESSET RIVER	0.596	3.002
4600-00-3-R12	MATTABESSET RIVER ABOVE MINER BROOK 4600-26-2-R1	0.010	58.520

<u>DRAINAGE BASIN ID</u>	<u>DRAINAGE BASIN DESCRIPTION</u>	<u>BASIN AREA</u>	<u>TOTAL AREA</u>
4600-24-1	WEST MINER BROOK AT MOUTH AT CONF OF EAST MINER BROOK AB MINER BK	0.395	
4600-25-1-L1	MINER POND AT OUTLET ON EAST MINER BROOK	0.743	
4600-25-1	EAST MINER BROOK AT MOUTH AT CONF OF WEST MINER BROOK AB MINER BK	0.163	0.906
4600-26-2-R1	MINER BROOK AT MOUTH ABOVE MATTABESSET RIVER	0.531	1.832
4600-00-3-R13	MATTABESSET RIVER ABOVE UNNAMED BROOK 4600-27-1	0.583	60.935
4600-27-1	UNNAMED BROOK AT MOUTH ABOVE MATTABESSET RIVER	0.783	
4600-00-3-R14	MATTABESSET RIVER ABOVE SWAMP BROOK 4600-30-2-R1	1.018	62.736
4600-28-1	EAST SWAMP BROOK AT MOUTH AT CONF OF WEST SWAMP BROOK AB SWAMP BK	0.765	
4600-29-1	WEST SWAMP BROOK AT MOUTH AT CONF OF EAST SWAMP BROOK AB SWAMP BK	2.261	
4600-30-2-R1	SWAMP BROOK AT MOUTH ABOVE MATTABESSET RIVER	0.339	3.365
4600-00-3-R15	MATTABESSET RIVER ABOVE CHESTNUT BROOK 4600-31-1	0.104	66.205
4600-31-1	CHESTNUT BROOK AT MOUTH ABOVE MATTABESSET RIVER	0.872	
4607	COGINCHAUG RIVER		
4607-00-1-L1	MYER HUBER POND AT OUTLET ON COGINCHAUG RIVER	0.297	
4607-00-1	COGINCHAUG RIVER ABOVE HEMLOCK BROOK 4607-01-1	1.112	1.409
4607-01-1	HEMLOCK BROOK AT MOUTH ABOVE COGINCHAUG RIVER	0.942	
4607-00-2-R1	COGINCHAUG RIVER ABOVE UNNAMED BROOK 4607-02-1	0.488	2.839
4607-02-1	UNNAMED BROOK AT MOUTH ABOVE COGINCHAUG RIVER	0.730	
4607-00-2-R2	COGINCHAUG RIVER ABOVE CHALKERS BROOK 4607-03-1	0.959	4.528
4607-03-1	CHALKERS BROOK AT MOUTH ABOVE COGINCHAUG RIVER	0.485	
4607-00-2-R3	COGINCHAUG RIVER AB CONF UNMD BK 4607-04-1 AND PARMALEE BK 4607-05-1	0.432	5.445
4607-04-1	UNNAMED BROOK AT MOUTH AT CONF OF PARMALEE BK AB COGINCHAUG RV	0.854	
4607-05-1	PARMALEE BROOK AT MOUTH AT CONF OF UNNAMED BK AB COGINCHAUG RV	3.924	
4607-00-2-R4	COGINCHAUG RIVER ABOVE CREAM POT BROOK 4607-06-1	0.029	10.252
4607-06-1	CREAM POT BROOK AT MOUTH ABOVE COGINCHAUG RIVER	1.791	
4607-00-2-R5	COGINCHAUG RIVER ABOVE ALLYN BROOK 4605-00-2-R1	0.062	12.105
4605	ALLYN BROOK		
4605-01-1	HERSIG BROOK ABOVE UNNAMED BROOK 4605-02-1	0.649	
4605-02-1	UNNAMED BROOK AT MOUTH ABOVE HERSIG BROOK	0.493	
4605-01-2-R1	HERSIG BROOK ABOVE UNNAMED BROOK 4605-03-1	0.086	1.228
4605-03-1	UNNAMED BROOK AT MOUTH ABOVE HERSIG BROOK	0.590	
4605-01-2-R2	HERSIG BROOK ABOVE BALL BROOK 4605-04-1	0.272	2.090
4605-04-1	BALL BROOK AT MOUTH ABOVE HERSIG BROOK	1.744	
4605-01-2-R3	HERSIG BROOK AT MOUTH AT CONF OF FOWLER BROOK ABOVE ALLYN BROOK	0.027	3.861
4605-05-1-D1	FOWLER BROOK DIVERSION	0.921	
4605-05-1	FOWLER BROOK AT MOUTH AT CONF OF HERSIG BROOK ABOVE ALLYN BROOK	0.295	1.216
4605-00-2-L1	ALLYN MILL POND AT OUTLET ON ALLYN BROOK	0.079	
4605-00-2-R1	ALLYN BROOK AT MOUTH ABOVE COGINCHAUG RIVER	0.322	5.478
4607	COGINCHAUG RIVER		

(CONTINUED)

<u>DRAINAGE</u> <u>BASIN ID</u>	<u>DRAINAGE BASIN DESCRIPTION</u>	<u>BASIN</u> <u>AREA</u>	<u>TOTAL</u> <u>AREA</u>
4607-00-3-R1	COGINCHAUG RIVER ABOVE UNNAMED BROOK 4607-07-1	0.485	18.068
4607-07-1	UNNAMED BROOK AT MOUTH ABOVE COGINCHAUG RIVER	0.226	
4607-00-3-R2	COGINCHAUG RIVER ABOVE SAWMILL BROOK 4606-00-2-R2	0.471	18.765
4606	SAWMILL BROOK		
4606-00-1	SAWMILL BROOK ABOVE UNNAMED BROOK 4606-01-1	1.030	
4606-01-1	UNNAMED BROOK AT MOUTH ABOVE SAWMILL BROOK	0.768	
4606-00-2-R1	SAWMILL BROOK ABOVE ASMUN BROOK 4606-02-1	0.473	2.271
4606-02-1	ASMUN BROOK AT MOUTH ABOVE SAWMILL BROOK	1.773	
4606-00-2-R2	SAWMILL BROOK AT MOUTH ABOVE COGINCHAUG RIVER	1.088	5.132
4607	COGINCHAUG RIVER		(CONTINUED)
4607-00-3-R3	COGINCHAUG RIVER ABOVE UNNAMED BROOK 4607-08-1	0.915	24.812
4607-08-1	UNNAMED BROOK AT MOUTH ABOVE COGINCHAUG RIVER	1.004	
4607-00-3-R4	COGINCHAUG RIVER ABOVE UNNAMED BROOK 4607-09-1	0.012	25.828
4607-09-1	UNNAMED BROOK AT MOUTH ABOVE COGINCHAUG RIVER	0.236	
4607-00-3-R5	COGINCHAUG RIVER ABOVE UNNAMED BROOK 4607-10-1	0.487	26.551
4607-10-1-L1	LAKE BESEK AT OUTLET ON UNNAMED BROOK	2.049	
4607-10-1	UNNAMED BROOK AT MOUTH ABOVE COGINCHAUG RIVER	0.678	2.727
4607-00-3-R6	COGINCHAUG RIVER ABOVE HANS BROOK 4607-11-1	0.700	29.978
4607-11-1	HANS BROOK AT MOUTH ABOVE COGINCHAUG RIVER	1.782	
4607-00-3-R7	COGINCHAUG RIVER ABOVE WADSWORTH BROOK 4607-12-1	0.456	32.216
4607-12-1	WADSWORTH BROOK AT MOUTH ABOVE COGINCHAUG RIVER	0.470	
4607-00-3-R8	COGINCHAUG RIVER ABOVE LAUREL BROOK 4607-13-1	0.302	32.988
4607-13-1-L1	LAUREL BROOK RESERVOIR AT OUTLET ON LAUREL BROOK	1.075	
4607-13-1	LAUREL BROOK AT MOUTH ABOVE COGINCHAUG RIVER	0.825	1.900
4607-14-1	UNNAMED BROOK AT MOUTH ABOVE COGINCHAUG RIVER INTO 4607-00-3-L2	0.553	
4607-00-3-L2	STARR MILLPOND AT OUTLET ON COGINCHAUG RIVER	1.361	36.802
4607-00-3-R9	COGINCHAUG RIVER AT MOUTH ABOVE MATTABESSET RIVER INTO 4600-00-3-R16	2.135	38.937
4600	MATTABESSET RIVER		(CONTINUED)
4600-00-3-R16	MATTABESSET RIVER AT MOUTH ABOVE CONNECTICUT RIVER	2.897	108.911
40	CONNECTICUT RIVER - REGIONAL BASIN		(CONTINUED)
4000	CONNECTICUT RIVER		(CONTINUED)
4000-00-6+R24	CONNECTICUT RIVER ABOVE SUMNER BROOK 4013-00-3-R2	0.782	10,868.232
4013	SUMNER BROOK		

<u>DRAINAGE</u> <u>BASIN ID</u>	<u>DRAINAGE BASIN DESCRIPTION</u>	<u>BASIN</u> <u>AREA</u>	<u>TOTAL</u> <u>AREA</u>
4013-00-1-L1	MILLERS POND AT OUTLET ON SUMNER BROOK	0.318	
4013-00-1	SUMNER BROOK ABOVE UNNAMED BROOK 4013-01-1	1.170	1.488
4013-01-1	UNNAMED BROOK AT MOUTH ABOVE SUMNER BROOK	0.382	
4013-00-2-R1	SUMNER BROOK ABOVE UNNAMED BROOK 4013-02-1	0.340	2.210
4013-02-1	UNNAMED BROOK AT MOUTH ABOVE SUMNER BROOK	0.302	
4013-00-2-R2	SUMNER BROOK ABOVE UNNAMED BROOK 4013-03-1	0.204	2.716
4013-03-1	UNNAMED BROOK AT MOUTH ABOVE SUMNER BROOK	0.457	
4013-00-2-R3	SUMNER BROOK ABOVE HARRIS BROOK 4013-04-1	0.402	3.575
4013-04-1	HARRIS BROOK AT MOUTH ABOVE SUMNER BROOK	0.362	
4013-00-2-R4	SUMNER BROOK ABOVE PROUT BROOK 4013-05-1	0.331	4.268
4013-05-1-L1	CRYSTAL LAKE AT OUTLET ON PROUT BROOK	0.275	
4013-05-1	PROUT BROOK AT MOUTH ABOVE SUMNER BROOK	0.215	0.490
4013-00-2-R5	SUMNER BROOK ABOVE UNNAMED BROOK 4013-06-2-R1	0.002	4.760
4013-06-1	UNNAMED BROOK ABOVE UNNAMED BROOK 4013-07-1	0.406	
4013-07-1-L1	UNNAMED POND AT OUTLET ON UNNAMED BROOK	0.123	
4013-07-1	UNNAMED BROOK AT MOUTH ABOVE UNNAMED BROOK 4013-06-2-R1	0.523	0.646
4013-06-2-R1	UNNAMED BROOK AT MOUTH ABOVE SUMNER BROOK	0.690	1.742
4013-00-3-L2	UNNAMED POND AT OUTLET ON SUMNER BROOK	0.359	6.861
4013-00-3-R1	SUMNER BROOK ABOVE LONG HILL BROOK 4013-08-2-R1	0.623	7.484
4013-08-1-L1	DOOLEY POND AT OUTLET ON LONG HILL BROOK	0.773	
4013-08-1	LONG HILL BROOK ABOVE ROUND HILL BROOK 4013-11-2-R1	1.279	2.052
4013-09-1	WEST ROUND HILL BROOK AT MO AT CONF E RND HILL BK AB RND HILL BK	0.759	
4013-10-1	EAST ROUND HILL BROOK AT MO AT CONF W RND HILL BK AB RND HILL BK	0.599	
4013-11-2-L1	ZOAR POND AT OUTLET ON ROUND HILL BROOK	0.236	
4013-11-2-R1	ROUND HILL BROOK AT MOUTH ABOVE LONG HILL BROOK	0.076	1.670
4013-08-2-L2	PAMEACHA POND AT OUTLET ON LONG HILL BROOK	0.731	4.453
4013-08-2-R1	LONG HILL BROOK AT MOUTH ABOVE SUMNER BROOK	0.560	5.013
4013-00-3-R2	SUMNER BROOK AT MOUTH ABOVE CONNECTICUT RIVER	0.339	12.836

4000 CONNECTICUT RIVER

(CONTINUED)

4000-00-6+R25	CONNECTICUT RIVER ABOVE RESERVOIR BROOK 4000-37-1	2.214	10,883.282
4000-37-1-L1	ASYLUM RESERVOIR NO 3 AT OUTLET ON RESERVOIR BROOK	0.245	
4000-37-1-L2	UNNAMED POND AT OUTLET ON RESERVOIR BROOK	0.132	0.377
4000-37-1	RESERVOIR BROOK AT MOUTH ABOVE CONNECTICUT RIVER	1.095	1.472
4000-00-6+R26	CONNECTICUT RIVER ABOVE UNNAMED BROOK 4000-38-1	0.149	10,884.903
4000-38-1-L1	ASYLUM RESERVOIR NO 2 AT OUTLET ON UNNAMED BROOK	0.133	
4000-38-1-L2	ASYLUM RESERVOIR NO 1 AT OUTLET ON UNNAMED BROOK	0.407	0.540
4000-38-1	UNNAMED BROOK AT MOUTH ABOVE CONNECTICUT RIVER	0.454	0.994
4000-39-1	UNNAMED BROOK AT MOUTH ABOVE CONNECTICUT RIVER INTO 4000-00-6+R27	1.300	
4000-00-6+R27	CONNECTICUT RIVER ABOVE GREAT HILL POND BROOK 4000-40-1	3.754	10,890.951
4000-40-1-L1	GREAT HILL POND AT OUTLET ON GREAT HILL POND BROOK	1.200	
4000-40-1	GREAT HILL POND BROOK AT MOUTH ABOVE CONNECTICUT RIVER	0.654	1.854

<u>DRAINAGE</u> <u>Basin ID</u>	<u>DRAINAGE Basin Description</u>	<u>Basin</u> <u>Area</u>	<u>Total</u> <u>Area</u>
4000-00-6+R28	CONNECTICUT RIVER ABOVE MINE BROOK 4000-41-1	0.462	10,893.267
4000-41-1-L1	KEIGHLEY POND AT OUTLET ON MINE BROOK	1.781	
4000-41-1	MINE BROOK AT MOUTH ABOVE CONNECTICUT RIVER	0.481	2.262
4000-00-6+R29	CONNECTICUT RIVER ABOVE UNNAMED BROOK 4000-42-1	0.057	10,895.586
4000-42-1	UNNAMED BROOK AT MOUTH ABOVE CONNECTICUT RIVER	0.700	
4000-00-6+R30	CONNECTICUT RIVER ABOVE HUBBARD BROOK 4000-44-1*	1.864	10,898.150
4000-43-1-L1	HUBBARD POND AT OUTLET ON UNNAMED BROOK	0.275	
4000-43-1	UNNAMED BROOK AT MOUTH ABOVE HUBBARD BROOK INTO 4000-44-1*	1.268	1.543
4000-44-1*	HUBBARD BROOK AT MOUTH ABOVE CONNECTICUT RIVER	1.133	2.676
4000-00-6+R31	CONNECTICUT RIVER ABOVE HIGGANUM CREEK 4014-00-3-R2	2.013	10,902.839
4014	HIGGANUM CREEK		
4014-01-1	UNNAMED BROOK AT MOUTH AT CONF OF UNNAMED BROOK AB PONSET BK	1.501	
4014-02-1	UNNAMED BROOK AT MOUTH AT CONF OF UNNAMED BROOK AB PONSET BK	1.411	
4014-03-2-R1	PONSET BROOK ABOVE SALTPETER BROOK 4014-04-1	1.014	3.926
4014-04-1	SALTPETER BROOK AT MOUTH ABOVE PONSET BROOK	0.960	
4014-03-2-L1	HIGGANUM RESERVOIR AT OUTLET ON SALTPETER BROOK	1.776	6.662
4014-03-2-R2	PONSET BROOK AT MOUTH AT CONF OF CANDLEWOOD HILL BK AB HIGGANUM CK	0.221	6.883
4014-05-1	CANDLEWOOD HILL BROOK ABOVE UNNAMED BROOK 4014-06-1	1.769	
4014-06-1	UNNAMED BROOK AT MOUTH ABOVE CANDLEWOOD HILL BROOK	0.404	
4014-05-2-R1	CANDLEWOOD HILL BROOK ABOVE UNNAMED BROOK 4014-07-1	0.135	2.308
4014-07-1	UNNAMED BROOK AT MOUTH ABOVE CANDLEWOOD HILL BROOK	0.832	
4014-05-2-R2	CANDLEWOOD HILL BROOK ABOVE UNNAMED BROOK 4014-08-1	0.172	3.312
4014-08-1	UNNAMED BROOK AT MOUTH ABOVE CANDLEWOOD HILL BROOK	0.425	
4014-05-2-R3	CANDLEWOOD HILL BROOK ABOVE UNNAMED BROOK 4014-09-1	1.174	4.911
4014-09-1-L1	SCOVILL RESERVOIR AT OUTLET ON UNNAMED BROOK	0.263	
4014-09-1	UNNAMED BROOK AT MOUTH ABOVE CANDLEWOOD HILL BROOK	0.546	0.809
4014-05-2-L1	UPPER POND AT OUTLET ON CANDLEWOOD HILL BROOK	0.441	6.161
4014-05-2-L2	BLACK SHOP POND AT OUTLET ON CANDLEWOOD HILL BROOK	0.209	6.370
4014-05-2-L3	BELL SHOP POND AT OUTLET ON CANDLEWOOD HILL BROOK	0.207	6.577
4014-05-2-R4	CANDLEWOOD HILL BROOK AT MOUTH AT CONF OF PONSET BK AB HIGGANUM CK	0.433	7.010
4014-00-3-R1	HIGGANUM CREEK ABOVE BIBLE ROCK BROOK 4014-10-2-R3	0.013	13.906
4014-10-1	BIBLE ROCK BROOK ABOVE UNNAMED BROOK 4014-11-1	0.926	
4014-11-1	UNNAMED BROOK AT MOUTH ABOVE BIBLE ROCK BROOK	0.493	
4014-10-2-R1	BIBLE ROCK BROOK ABOVE UNNAMED BROOK 4014-12-1	0.222	1.641
4014-12-1	UNNAMED BROOK AT MOUTH ABOVE BIBLE ROCK BROOK	0.175	
4014-10-2-L1	UNNAMED POND AT OUTLET ON BIBLE ROCK BROOK	0.550	2.366
4014-10-2-R2	BIBLE ROCK BROOK ABOVE UNNAMED BROOK 4014-13-1	0.129	2.495
4014-13-1	UNNAMED BROOK AT MOUTH ABOVE BIBLE ROCK BROOK	1.477	
4014-10-2-R3	BIBLE ROCK BROOK AT MOUTH ABOVE HIGGANUM CREEK	1.584	5.556
4014-00-3-R2	HIGGANUM CREEK AT MOUTH ABOVE CONNECTICUT RIVER	0.279	19.741
4000	CONNECTICUT RIVER		

(CONTINUED)

<u>DRAINAGE</u> <u>BASIN ID</u>	<u>DRAINAGE BASIN DESCRIPTION</u>	<u>BASIN</u> <u>AREA</u>	<u>TOTAL</u> <u>AREA</u>
4000-00-6+R32	CONNECTICUT RIVER ABOVE AXELSON BROOK 4000-45-1	0.589	10,923.169
4000-45-1	AXELSON BROOK AT MOUTH ABOVE CONNECTICUT RIVER	1.917	
4000-00-6+R33	CONNECTICUT RIVER ABOVE SWAIN JOHNSON BROOK 4000-46-1	0.211	10,925.297
4000-46-1	SWAIN JOHNSON BROOK AT MOUTH ABOVE CONNECTICUT RIVER	0.703	
4000-00-6+R34	CONNECTICUT RIVER ABOVE KRIEGERS BROOK 4000-47-1	1.648	10,927.648
4000-47-1	KRIEGERS BROOK AT MOUTH ABOVE CONNECTICUT RIVER	0.693	
4000-00-6+R35	CONNECTICUT RIVER ABOVE MILL CREEK 4015-00-2-R3	1.981	10,930.322
4015	MILL CREEK		
4015-01-1	POLE BRIDGE BROOK AT MOUTH AT CONF OF BEAVER MEADOW BK AB MILL CK	1.132	
4015-02-1	BEAVER MEADOW BROOK AT MOUTH AT CONF OF POLE BRIDGE BK AB MILL CK	2.168	
4015-00-2-R1	MILL CREEK ABOVE TURKEY HILL BROOK 4015-03-1	1.139	4.439
4015-03-1	TURKEY HILL BROOK AT MOUTH ABOVE MILL CREEK	1.480	
4015-00-2-R2	MILL CREEK ABOVE UNNAMED BROOK 4015-04-1	0.353	6.272
4015-04-1	UNNAMED BROOK AT MOUTH ABOVE MILL CREEK	0.614	
4015-00-2-R3	MILL CREEK AT MOUTH ABOVE CONNECTICUT RIVER	0.191	7.077
4000	CONNECTICUT RIVER		
			(CONTINUED)
4000-00-6+R36	CONNECTICUT RIVER ABOVE UNNAMED BROOK 4000-48-1	0.525	10,937.924
4000-48-1	UNNAMED BROOK AT MOUTH ABOVE CONNECTICUT RIVER	0.288	
4000-00-6+R37	CONNECTICUT RIVER ABOVE SALMON RIVER 4700-00-4-R13	0.483	10,938.695
47	SALMON RIVER - REGIONAL BASIN		
4705	JEREMY RIVER		
4705-00-1-L1	HOLBROOK POND AT OUTLET ON JEREMY RIVER	1.869	
4705-00-1-L2	UNNAMED POND AT OUTLET ON UNNAMED BROOK INTO 4705-00-1	0.089	
4705-00-1	JEREMY RIVER ABOVE HOPE VALLEY BROOK 4705-01-1	2.720	4.678
4705-01-1-L1	HOLMAN POND AT OUTLET ON HOPE VALLEY BROOK	0.068	
4705-01-1	HOPE VALLEY BROOK AT MOUTH ABOVE JEREMY RIVER	1.223	1.291
4705-00-2-R1	JEREMY RIVER ABOVE UNNAMED BROOK 4705-02-1	1.057	7.026
4705-02-1-L1	JONES STREET POND AT OUTLET ON UNNAMED BROOK	0.268	
4705-02-1	UNNAMED BROOK AT MOUTH ABOVE JEREMY RIVER	0.564	0.832
4705-00-2-R2	JEREMY RIVER ABOVE RAYMOND BROOK 4701-00-2-R4	0.021	7.879
4701	RAYMOND BROOK		
4701-00-1	RAYMOND BROOK ABOVE UNNAMED BROOK 4701-01-1	1.299	
4701-01-1-L1	ROBINSON POND AT OUTLET ON UNNAMED BROOK	0.094	
4701-01-1	UNNAMED BROOK AT MOUTH ABOVE RAYMOND BROOK	0.505	0.599

<u>DRAINAGE</u> <u>Basin ID</u>	<u>DRAINAGE Basin Description</u>	<u>Basin</u> <u>Area</u>	<u>Total</u> <u>Area</u>
4701-00-2-R1	RAYMOND BROOK ABOVE UNNAMED BROOK 4701-02-1	0.437	2.335
4701-02-1	UNNAMED BROOK AT MOUTH ABOVE RAYMOND BROOK	0.875	
4701-00-2-R2	RAYMOND BROOK ABOVE UNNAMED BROOK 4701-03-1	0.316	3.526
4701-03-1	UNNAMED BROOK AT MOUTH ABOVE RAYMOND BROOK	1.636	
4701-00-2-R3	RAYMOND BROOK ABOVE MINT BROOK 4701-04-1	0.776	5.938
4701-04-1-L1	AMSTON LAKE AT OUTLET ON MINT BROOK	1.038	
4701-04-1-L2	UNNAMED BROOK AT OUTLET ON MINT BROOK	0.205	1.243
4701-04-1	MINT BROOK AT MOUTH ABOVE RAYMOND BROOK	0.093	1.336
4701-00-2-R4	RAYMOND BROOK AT MOUTH ABOVE JEREMY RIVER	1.776	9.050
4705	JEREMY RIVER		(CONTINUED)
4705-00-3-R1	JEREMY RIVER ABOVE JUDD BROOK 4702-00-2-R2	0.516	17.445
4702	JUDD BROOK		
4702-00-1	JUDD BROOK ABOVE UNNAMED BROOK 4702-01-1	1.282	
4702-01-1	UNNAMED BROOK AT MOUTH ABOVE JUDD BROOK	1.439	
4702-00-2-L1	UNNAMED POND AT OUTLET ON JUDD BROOK	0.461	3.182
4702-00-2-R1	JUDD BROOK ABOVE UNNAMED BROOK 4702-02-1	0.087	3.269
4702-02-1	UNNAMED BROOK AT MOUTH ABOVE JUDD BROOK	0.734	
4702-00-2-R2	JUDD BROOK AT MOUTH ABOVE JEREMY RIVER	1.107	5.110
4705	JEREMY RIVER		(CONTINUED)
4705-00-3-R2	JEREMY RIVER ABOVE SENATE BROOK 4705-03-1	0.581	23.136
4705-03-1	SENATE BROOK AT MOUTH ABOVE JEREMY BROOK	0.852	
4705-00-3-R3	JEREMY RIVER ABOVE MEADOW BROOK 4703-00-2-R4	0.082	24.070
4703	MEADOW BROOK		
4703-01-1	CABIN BROOK AT MOUTH AT CONF OF NELKIN BROOK AB MEADOW BK	1.864	
4703-02-1	NELKIN BROOK AT MOUTH AT CONF OF CABIN BROOK AB MEADOW BK	2.452	
4703-00-2-R1	MEADOW BROOK ABOVE UNNAMED BROOK 4703-03-1	0.627	4.943
4703-03-1	UNNAMED BROOK AT MOUTH ABOVE MEADOW BROOK	0.493	
4703-00-2-L1	UNNAMED POND AT OUTLET ON MEADOW BROOK	0.206	5.642
4703-00-2-R2	MEADOW BROOK ABOVE UNNAMED BROOK 4703-04-1	0.005	5.647
4703-04-1	UNNAMED BROOK AT MOUTH ABOVE MEADOW BROOK	0.651	
4703-00-2-R3	MEADOW BROOK ABOVE GILLETTE BROOK 4703-05-1	1.140	7.438
4703-05-1	GILLETTE BROOK AT MOUTH ABOVE MEADOW BROOK	2.598	
4703-00-2-R4	MEADOW BROOK AT MOUTH ABOVE JEREMY RIVER	1.086	11.122
4705	JEREMY RIVER		(CONTINUED)

<u>DRAINAGE</u> <u>BASIN ID</u>	<u>DRAINAGE BASIN DESCRIPTION</u>	<u>BASIN</u> <u>AREA</u>	<u>TOTAL</u> <u>AREA</u>
4705-00-3-R4	JEREMY RIVER ABOVE PINE BROOK 4704-00-1*	0.845	36.037
4704	PINE BROOK		
4704-00-1-L1	PINE MEADOWS PARK POND AT OUTLET ON PINE BROOK	0.725	
4704-01-1-L1	UNNAMED POND AT OUTLET ON UNNAMED BROOK	0.280	
4704-01-1	UNNAMED BROOK AT MOUTH ABOVE PINE BROOK INTO 4704-00-1-L2	0.383	0.663
4704-00-1-L2	BABCOCK POND AT OUTLET ON PINE BROOK	1.485	2.873
4704-00-1-L3	UNNAMED POND AT OUTLET ON PINE BROOK	0.040	2.913
4704-00-1*	PINE BROOK AT MOUTH ABOVE JEREMY RIVER	2.104	5.017
4705	JEREMY RIVER		
	(CONTINUED)		
4705-00-3-R5	JEREMY RIVER ABOVE UNNAMED BROOK 4705-04-1	0.452	41.506
4705-04-1	UNNAMED BROOK AT MOUTH ABOVE JEREMY RIVER	0.521	
4705-00-3-R6	JEREMY RIVER ABOVE DAY MEADOW BROOK 4705-05-1	0.087	42.114
4705-05-1	DAY MEADOW BROOK AT MOUTH ABOVE JEREMY RIVER	0.908	
4705-00-3-R7	JEREMY RIVER AT MOUTH AT CONF OF BLACKLEDGE RIVER AB SALMON RV	0.150	43.172
4707	BLACKLEDGE RIVER		
4707-00-1-L1	SPERRY POND AT OUTLET ON BLACKLEDGE RIVER	0.277	
4707-00-1	BLACKLEDGE RIVER ABOVE UNNAMED BROOK 4707-01-1	0.067	0.344
4707-01-1	UNNAMED BROOK AT MOUTH ABOVE BLACKLEDGE RIVER	0.810	
4707-00-2-R1	BLACKLEDGE RIVER ABOVE FRENCH BROOK 4707-02-1	0.582	1.736
4707-02-1-L1	TINKER POND AT OUTLET ON FRENCH BROOK	0.141	
4707-02-1	FRENCH BROOK AT MOUTH ABOVE BLACKLEDGE RIVER	0.620	0.761
4707-00-2-L2	UNNAMED POND AT OUTLET ON BLACKLEDGE RIVER	1.525	4.022
4707-00-2-R2	BLACKLEDGE RIVER ABOVE UNNAMED BROOK 4707-03-1	0.360	4.382
4707-03-1	UNNAMED BROOK AT MOUTH ABOVE BLACKLEDGE RIVER	0.837	
4707-00-2-R3	BLACKLEDGE RIVER ABOVE UNNAMED BROOK 4707-04-1	0.240	5.459
4707-04-1	UNNAMED BROOK AT MOUTH ABOVE BLACKLEDGE RIVER	0.519	
4707-00-2-L3	UNNAMED POND AT OUTLET ON BLACKLEDGE RIVER	0.755	6.733
4707-00-2-R4	BLACKLEDGE RIVER ABOVE FOOT SAWMILL BROOK 4707-05-1	1.040	7.773
4707-05-1-L1	UNNAMED POND AT OUTLET ON FOOT SAWMILL BROOK	0.035	
4707-05-1-L2	UNNAMED POND AT OUTLET ON FOOT SAWMILL BROOK	0.333	0.368
4707-05-1-L3	UNNAMED POND AT OUTLET ON UNNAMED BROOK INTO 4707-05-1	0.050	
4707-05-1	FOOT SAWMILL BROOK AT MOUTH ABOVE BLACKLEDGE RIVER	1.601	2.019
4707-00-2-R5	BLACKLEDGE RIVER ABOVE FLAT BROOK 4707-06-1	0.009	9.801
4707-06-1-L1	UNNAMED POND AT OUTLET ON FLAT BROOK	0.447	
4707-06-1-L2	DIAMOND LAKE AT OUTLET ON UNNAMED BROOK INTO 4707-06-1	0.157	
4707-06-1	FLAT BROOK AT MOUTH ABOVE BLACKLEDGE RIVER	1.691	2.295
4707-00-2-R6	BLACKLEDGE RIVER ABOVE UNNAMED BROOK 4707-07-1	0.239	12.335
4707-07-1	UNNAMED BROOK AT MOUTH ABOVE BLACKLEDGE RIVER	0.801	

<u>DRAINAGE</u> <u>BASIN ID</u>	<u>DRAINAGE BASIN DESCRIPTION</u>	<u>BASIN</u> <u>AREA</u>	<u>TOTAL</u> <u>AREA</u>
4707-00-2-R7	BLACKLEDGE RIVER ABOVE UNNAMED BROOK 4707-08-1	0.089	13.225
4707-08-1	UNNAMED BROOK AT MOUTH ABOVE BLACKLEDGE RIVER	0.511	
4707-00-2-R8	BLACKLEDGE RIVER ABOVE UNNAMED BROOK 4707-09-1	0.858	14.594
4707-09-1-L1	UNNAMED POND AT OUTLET ON UNNAMED BROOK	0.092	
4707-09-1	UNNAMED BROOK AT MOUTH ABOVE BLACKLEDGE RIVER	0.632	0.724
4707-00-2-R9	BLACKLEDGE RIVER ABOVE UNNAMED BROOK 4707-10-1	1.475	16.793
4707-10-1	UNNAMED BROOK AT MOUTH ABOVE BLACKLEDGE RIVER	0.694	
4707-00-2-R10	BLACKLEDGE RIVER ABOVE UNNAMED BROOK 4707-11-1	0.793	18.280
4707-11-1	UNNAMED BROOK AT MOUTH ABOVE BLACKLEDGE RIVER	0.301	
4707-00-2-R11	BLACKLEDGE RIVER ABOVE LYMAN BROOK 4707-12-2-R1	0.450	19.031
4707-12-1	LYMAN BROOK ABOVE UNNAMED BROOK 4707-13-1	0.976	
4707-13-1	UNNAMED BROOK AT MOUTH ABOVE LYMAN BROOK	0.938	
4707-12-2-R1	LYMAN BROOK AT MOUTH ABOVE BLACKLEDGE RIVER	1.739	3.653
4707-00-3-R1	BLACKLEDGE RIVER ABOVE FAWN BROOK 4706-00-2-R2	0.174	22.858
4706	FAWN BROOK		
4706-00-1-L1	CLUBHOUSE POND AT OUTLET ON FAWN BROOK	0.801	
4706-00-1-L2	WOODS POND AT OUTLET ON FAWN BROOK	0.774	1.575
4706-00-1-L3	UNNAMED POND AT OUTLET ON UNNAMED BROOK INTO 4706-00-1	0.246	
4706-00-1-L4	UNNAMED POND AT OUTLET ON UNNAMED BROOK INTO 4706-00-1	0.028	
4706-00-1	FAWN BROOK ABOVE WEST BRANCH FAWN BROOK 4706-01-2-R2	4.533	6.382
4706-01-1-L1	WARNER POND AT OUTLET ON WEST BRANCH FAWN BROOK	0.714	
4706-01-1	WEST BRANCH FAWN BROOK ABOVE DANIELS BROOK 4706-02-1	0.762	1.476
4706-02-1-L1	UNNAMED POND AT OUTLET ON DANIELS BROOK	0.045	
4706-02-1	DANIELS BROOK AT MOUTH ABOVE WEST BRANCH FAWN BROOK	0.526	0.571
4706-01-2-R1	WEST BRANCH FAWN BROOK ABOVE UNNAMED BROOK 4706-03-1	0.327	2.374
4706-03-1	UNNAMED BROOK AT MOUTH ABOVE WEST BRANCH FAWN BROOK	0.288	
4706-01-2-R2	WEST BRANCH FAWN BROOK AT MOUTH ABOVE FAWN BROOK	1.910	4.572
4706-00-2-R1	FAWN BROOK ABOVE UNNAMED BROOK 4706-04-1	0.654	11.608
4706-04-1-L1	UNNAMED POND AT OUTLET ON UNNAMED BROOK	0.050	
4706-04-1	UNNAMED BROOK AT MOUTH ABOVE FAWN BROOK	0.178	0.228
4706-00-2-R2	FAWN BROOK AT MOUTH ABOVE BLACKLEDGE RIVER	0.968	12.804
4707	BLACKLEDGE RIVER		(CONTINUED)
4707-00-3-R2	BLACKLEDGE RIVER ABOVE UNNAMED BROOK 4707-14-1	0.307	35.969
4707-14-1	UNNAMED BROOK AT MOUTH ABOVE BLACKLEDGE RIVER	0.751	
4707-00-3-R3	BLACKLEDGE RIVER ABOVE UNNAMED BROOK 4707-15-1	0.386	37.106
4707-15-1	UNNAMED BROOK AT MOUTH ABOVE BLACKLEDGE RIVER	1.470	
4707-00-3-R4	BLACKLEDGE RIVER AT MOUTH AT CONF OF JEREMY RIVER AB SALMON RV	0.289	38.865
4700	SALMON RIVER		

<u>DRAINAGE</u> <u>BASIN ID</u>	<u>DRAINAGE BASIN DESCRIPTION</u>	<u>BASIN</u> <u>AREA</u>	<u>TOTAL</u> <u>AREA</u>
4700-00-4-R1	SALMON RIVER ABOVE WOLF BROOK 4700-01-1	0.478	82.515
4700-01-1	WOLF BROOK AT MOUTH ABOVE SALMON RIVER	0.485	
4700-00-4-R2	SALMON RIVER ABOVE DAY POND BROOK 4700-02-1	0.795	83.795
4700-02-1-L1	DAY POND AT OUTLET ON DAY POND BROOK	0.744	
4700-02-1	DAY POND BROOK AT MOUTH ABOVE SALMON RIVER	0.581	1.325
4700-00-4-R3	SALMON RIVER ABOVE DICKENSON CREEK 4708-00-2-R4	0.188	85.308
4708	DICKINSON CREEK		
4708-00-1	DICKENSON CREEK ABOVE UNNAMED BROOK 4708-01-1	1.052	
4708-01-1	UNNAMED BROOK AT MOUTH ABOVE DICKENSON CREEK	1.337	
4708-00-2-R1	DICKENSON CREEK ABOVE UNNAMED BROOK 4708-02-1	0.059	2.448
4708-02-1	UNNAMED BROOK AT MOUTH ABOVE DICKENSON CREEK	1.103	
4708-00-2-L1	LAKE TERRAMUGGUS AT OUTLET ON UNNAMED BROOK INTO 4708-00-2-L2	0.540	
4708-00-2-L2	UNNAMED POND AT OUTLET ON DICKENSON CREEK	0.583	4.674
4708-00-2-R2	DICKENSON CREEK ABOVE FAWN HILL BROOK 4708-03-1	1.150	5.824
4708-03-1-L1	LOOS POND AT OUTLET ON FAWN HILL BROOK	1.095	
4708-03-1-L2	STRONG POND AT OUTLET ON FAWN HILL BROOK	2.043	3.138
4708-03-1	FAWN HILL BROOK AT MOUTH ABOVE DICKENSON CREEK	0.809	3.947
4708-00-2-R3	DICKENSON CREEK ABOVE CATTLE LOT BROOK 4708-04-1	0.210	9.981
4708-04-1-L1	UNNAMED POND AT OUTLET ON CATTLE LOT BROOK	0.225	
4708-04-1	CATTLE LOT BROOK AT MOUTH ABOVE DICKENSON CREEK	1.738	1.963
4708-00-2-L3	UNNAMED POND AT OUTLET ON DICKENSON CREEK	2.919	14.863
4708-00-2-R4	DICKENSON CREEK AT MOUTH ABOVE SALMON RIVER	0.158	15.021
4700	SALMON RIVER		
			(CONTINUED)
4700-00-4-R4	SALMON RIVER ABOVE FLAT BROOK 4700-03-1	0.286	100.615
4700-03-1	FLAT BROOK AT MOUTH ABOVE SALMON RIVER	2.548	
4700-00-4-R5	SALMON RIVER ABOVE UNNAMED BROOK 4700-04-1	0.048	103.211
4700-04-1-L1	UNNAMED POND AT OUTLET ON UNNAMED BROOK	0.107	
4700-04-1	UNNAMED BROOK AT MOUTH ABOVE SALMON RIVER	1.035	1.142
4700-00-4-R6	SALMON RIVER ABOVE UNNAMED BROOK 4700-05-1	0.583	104.936
4700-05-1	UNNAMED BROOK AT MOUTH ABOVE SALMON RIVER	0.453	
4700-00-4-R7	SALMON RIVER ABOVE UNNAMED BROOK 4700-06-1	0.046	105.435
4700-06-1	UNNAMED BROOK AT MOUTH ABOVE SALMON RIVER	0.597	
4700-00-4-R8	SALMON RIVER ABOVE SAFSTROY BROOK 4700-07-2-R1	1.230	107.262
4700-07-1	SAFSTROY BROOK ABOVE UNNAMED BROOK 4700-08-1	1.343	
4700-08-1	UNNAMED BROOK AT MOUTH ABOVE SAFSTROY BROOK	0.418	
4700-07-2-L1	UNNAMED POND AT OUTLET ON SAFSTROY BROOK	0.407	2.168
4700-07-2-R1	SAFSTROY BROOK AT MOUTH ABOVE SALMON RIVER	0.919	3.087
4700-00-4-R9	SALMON RIVER ABOVE ELBOW BROOK 4700-09-1	0.240	110.589
4700-09-1	ELBOW BROOK AT MOUTH ABOVE SALMON RIVER	1.136	
4700-00-4-R10	SALMON RIVER ABOVE CONF PINE BK 4709-00-3-R3 AND UNMD BK 4709-10-1	1.149	112.874

<u>DRAINAGE</u> <u>Basin ID</u>	<u>DRAINAGE Basin Description</u>	<u>Basin</u> <u>Area</u>	<u>TOTAL</u> <u>Area</u>
4709	PINE BROOK		
4709-00-1	PINE BROOK ABOVE GREEN RIVER 4709-01-1	0.298	
4709-01-1-L1	HALES POND AT OUTLET ON GREEN RIVER	1.241	
4709-01-1	GREEN RIVER AT MOUTH ABOVE PINE BROOK	0.025	
4709-00-2-R1	PINE BROOK ABOVE POCOTOPAUG CREEK 4709-04-2-R2	2.139	3.405
4709-02-1-L1	HULSEMAN POND AT OUTLET ON HALES BROOK	0.158	
4709-02-1	HALES BROOK AT MOUTH ABOVE POCOTOPAUG CREEK INTO 4709-04-1-L1	1.226	1.384
4709-03-1	UNNAMED BROOK AT MOUTH ABOVE POCOTOPAUG CREEK INTO 4709-04-1-L1	0.774	
4709-04-1-L1	POCOTOPAUG LAKE AT OUTLET ON POCOTOPAUG CREEK	2.238	4.396
4709-04-1-L2	UNNAMED POND AT OUTLET ON POCOTOPAUG CREEK	0.107	4.503
4709-04-1-L3	UNNAMED POND AT OUTLET ON POCOTOPAUG CREEK	0.634	5.137
4709-04-1*	POCOTOPAUG CREEK ABOVE MUDDY GUTTER BROOK 4709-05-1	0.644	5.781
4709-05-1	MUDDY GUTTER BROOK AT MOUTH ABOVE POCOTOPAUG CREEK	1.139	
4709-04-2-R1	POCOTOPAUG CREEK ABOVE UNNAMED BROOK 4709-06-1	0.173	7.093
4709-06-1	UNNAMED BROOK AT MOUTH ABOVE POCOTOPAUG CREEK	0.533	
4709-04-2-R2	POCOTOPAUG CREEK AT MOUTH ABOVE PINE BROOK	1.115	8.741
4709-00-3-R1	PINE BROOK ABOVE UNNAMED BROOK 4709-07-1	1.122	13.268
4709-07-1	UNNAMED BROOK AT MOUTH ABOVE PINE BROOK	0.692	
4709-00-3-R2	PINE BROOK ABOVE UNNAMED BROOK 4709-08-1	0.891	14.851
4709-08-1	UNNAMED BROOK AT MOUTH ABOVE PINE BROOK	0.308	
4709-00-3-R3	PINE BROOK AT MOUTH AT CONF UNNAMED BROOK ABOVE SALMON RIVER	0.115	15.274
4700	SALMON RIVER		
	(CONTINUED)		
4700-10-1	UNNAMED BROOK AT MOUTH AT CONF PINE BROOK ABOVE SALMON RIVER	0.374	
4700-00-4-R11	SALMON RIVER ABOVE MOODUS RIVER 4710-00-2-R6	0.660	129.480
4710	MOODUS RIVER		
4710-01-1	UNNAMED BROOK AT MOUTH ABOVE MOODUS RIVER INTO 4710-00-1-L1	0.492	
4710-00-1-L1	BASHAN LAKE AT OUTLET ON MOODUS RIVER	1.472	1.964
4710-02-1	UNNAMED BROOK AT MOUTH ABOVE MOODUS RIVER INTO 4710-00-1-L2	0.417	
4710-03-1	UNNAMED BROOK AT MOUTH ABOVE MOODUS RIVER INTO 4710-00-1-L2	0.355	
4710-04-1-L1	THOUSAND ACRE POND AT OUTLET ON PINE BROOK	0.278	
4710-04-1-L2	STANDISH POND AT OUTLET ON PINE BROOK	0.445	0.723
4710-04-1-L3	BABCOCK SWAMP POND AT OUTLET ON PINE BROOK	0.266	0.989
4710-04-1-L4	POST POND AT OUTLET ON PINE BROOK	0.252	1.241
4710-04-1	PINE BROOK AT MOUTH ABOVE MOODUS RIVER INTO 4710-00-1-L2	0.620	1.861
4710-05-1-L1	NUMBER TWO POND AT OUTLET ON MOLLEY BROOK	0.050	
4710-05-1-L2	NUMBER ONE POND AT OUTLET ON MOLLEY BROOK	0.205	0.255
4710-05-1-L3	CONE POND AT OUTLET ON MOLLEY BROOK	0.305	0.560
4710-05-1-L4	UNNAMED POND AT OUTLET ON MOLLEY BROOK	0.433	0.993

<u>DRAINAGE</u> <u>BASIN ID</u>	<u>DRAINAGE BASIN DESCRIPTION</u>	<u>BASIN</u> <u>AREA</u>	<u>TOTAL</u> <u>AREA</u>
4710-05-1	MOLLEY BROOK AT MOUTH ABOVE MOODUS RIVER INTO 4710-00-1-L2	0.001	0.994
4710-06-1-L1	PICKERAL LAKE AT OUTLET ON PICKERAL LAKE BROOK	1.251	
4710-06-1	PICKERAL LAKE BROOK AT MOUTH ABOVE MOODUS RIVER INTO 4710-00-1-L2	0.200	1.451
4710-00-1-L2	MOODUS RESERVOIR AT OUTLET ON MOODUS RIVER	3.317	10.359
4710-00-1-L3	UNNAMED POND AT OUTLET ON MOODUS RIVER	0.198	10.557
4710-00-1*	MOODUS RIVER ABOVE UNNAMED BROOK 4710-07-1	0.264	10.821
4710-07-1	UNNAMED BROOK AT MOUTH ABOVE MOODUS RIVER	0.980	
4710-00-2-L4	UNNAMED POND AT OUTLET ON MOODUS RIVER	0.212	12.013
4710-00-2-R1	MOODUS RIVER ABOVE UNNAMED BROOK 4710-08-1	0.104	12.117
4710-08-1-L1	UNNAMED POND AT OUTLET ON UNNAMED BROOK	0.180	
4710-08-1	UNNAMED BROOK AT MOUTH ABOVE MOODUS RIVER	0.704	0.884
4710-00-2-L5	UNNAMED POND AT OUTLET ON MOODUS RIVER	0.024	13.025
4710-00-2-L6	UNNAMED POND AT OUTLET ON MOODUS RIVER	0.241	13.266
4710-00-2-R2	MOODUS RIVER ABOVE SHADY BROOK 4710-09-1	0.143	13.409
4710-09-1-L1	UNNAMED POND AT OUTLET ON SHADY BROOK	1.476	
4710-09-1	SHADY BROOK AT MOUTH ABOVE MOODUS RIVER	0.015	1.491
4710-00-2-R3	MOODUS RIVER ABOVE UNNAMED BROOK 4710-10-1	0.010	14.910
4710-10-1-L1	UNNAMED POND AT OUTLET ON UNNAMED BROOK	0.357	
4710-10-1	UNNAMED BROOK AT MOUTH ABOVE MOODUS RIVER	0.059	0.416
4710-00-2-L7	JOHNSON MILLPOND AT OUTLET ON MOODUS RIVER	0.183	15.509
4710-00-2-R4	MOODUS RIVER ABOVE DYKAS BROOK 4710-11-1	0.009	15.518
4710-11-1-L1	UNNAMED POND AT OUTLET ON DYKAS BROOK	0.039	
4710-11-1	DYKAS BROOK AT MOUTH ABOVE MOODUS RIVER	0.781	0.820
4710-00-2-R5	MOODUS RIVER ABOVE UNNAMED BROOK 4710-12-1	0.019	16.357
4710-12-1-L1	UNNAMED POND AT OUTLET ON UNNAMED BROOK	0.192	
4710-12-1-L2	UNNAMED POND AT OUTLET ON UNNAMED BROOK INTO 4710-12-1	0.024	
4710-12-1	UNNAMED BROOK AT MOUTH ABOVE MOODUS RIVER	0.765	0.981
4710-00-2-L8	UNNAMED POND AT OUTLET ON UNNAMED BROOK INTO 4710-00-2-R6	0.098	
4710-00-2-R6	MOODUS RIVER AT MOUTH ABOVE SALMON RIVER	0.173	17.609
4700	SALMON RIVER		(CONTINUED)
4700-00-4-R12	SALMON RIVER ABOVE UNNAMED BROOK 4700-11-1	0.237	147.326
4700-11-1-L1	DOGWOOD POND AT OUTLET ON UNNAMED BROOK	0.615	
4700-11-1	UNNAMED BROOK AT MOUTH ABOVE SALMON RIVER	0.030	0.645
4700-00-4-R13	SALMON RIVER AT MOUTH ABOVE CONNECTICUT RIVER	1.007	148.978
40	CONNECTICUT RIVER - REGIONAL BASIN		(CONTINUED)
4000	CONNECTICUT RIVER		(CONTINUED)
4000-00-6+R38	CONNECTICUT RIVER ABOVE RUTTY CREEK 4000-49-1	0.664	11,088.337
4000-49-1	RUTTY CREEK AT MOUTH ABOVE CONNECTICUT RIVER	0.783	
4000-00-6+R39	CONNECTICUT RIVER ABOVE SUCCOR BROOK 4000-50-1	0.331	11,089.451

<u>DRAINAGE</u> <u>Basin ID</u>	<u>DRAINAGE BASIN DESCRIPTION</u>	<u>BASIN</u> <u>Area</u>	<u>TOTAL</u> <u>Area</u>
4000-50-1-L1	UNNAMED POND AT OUTLET ON SUCCOR BROOK	0.309	
4000-50-1-L2	BOARDMAN POND AT OUTLET ON SUCCOR BROOK	2.591	2.900
4000-50-1	SUCCOR BROOK AT MOUTH ABOVE CONNECTICUT RIVER	0.542	3.442
4000-00-6+R40	CONNECTICUT RIVER ABOVE CLARK CREEK 4000-54-2-R2	0.354	11,093.247
4000-51-1	ROARING BROOK ABOVE UNNAMED BROOK 4000-52-1	0.605	
4000-52-1	UNNAMED BROOK AT MOUTH ABOVE ROARING BROOK	0.460	
4000-51-2-R1	ROARING BROOK AT MOUTH AT CONF OF DEEP HOLLOW BK AB CLARK CK	0.617	1.682
4000-53-1	DEEP HOLLOW BROOK AT MOUTH AT CONF OF ROARING BK AB CLARK CK	0.728	
4000-54-2-R1	CLARK CREEK ABOVE UNNAMED BROOK 4000-55-1	0.393	2.803
4000-55-1-L1	UPPER POND AT OUTLET ON UNNAMED BROOK	0.231	
4000-55-1	UNNAMED BROOK AT MOUTH ABOVE CLARK CREEK	0.352	0.583
4000-54-2-R2	CLARK CREEK AT MOUTH ABOVE CONNECTICUT RIVER	0.001	3.387
4000-00-6+R41	CONNECTICUT RIVER ABOVE UNNAMED BROOK 4000-56-1	0.367	11,097.001
4000-56-1	UNNAMED BROOK AT MOUTH ABOVE CONNECTICUT RIVER	0.981	
4000-00-6+R42	CONNECTICUT RIVER ABOVE WATERHOUSE BROOK 4000-57-2-R1	2.486	11,100.468
4000-57-1-L1	WATERHOUSE POND AT OUTLET ON WATERHOUSE BROOK	0.258	
4000-57-1	WATERHOUSE BROOK ABOVE UNNAMED BROOK 4000-58-1	0.333	0.591
4000-58-1	UNNAMED BROOK AT MOUTH ABOVE WATERHOUSE BROOK	0.568	
4000-57-2-R1	WATERHOUSE BROOK AT MOUTH ABOVE CONNECTICUT RIVER	0.181	1.340
4000-00-6+R43	CONNECTICUT RIVER ABOVE WHALEBONE CREEK 4016-00-2-R2	0.023	11,101.831
4016	WHALEBONE CREEK		
4016-01-1-L1	UNNAMED POND AT OUTLET ON ROARING BROOK	0.034	
4016-01-1-L2	MARTIN POND AT OUTLET ON ROARING BROOK	0.788	0.822
4016-01-1	ROARING BROOK ABOVE UNNAMED BROOK 4016-02-1	0.200	1.022
4016-02-1	UNNAMED BROOK AT MOUTH ABOVE ROARING BROOK	0.307	
4016-01-2-R1	ROARING BROOK ABOVE UNNAMED BROOK 4016-03-1	0.574	1.903
4016-03-1	UNNAMED BROOK AT MOUTH ABOVE ROARING BROOK	0.286	
4016-01-2-L3	URBAN POND AT OUTLET ON ROARING BROOK	0.623	2.812
4016-01-2-R2	ROARING BROOK ABOVE UNNAMED BROOK 4016-04-1	0.109	2.921
4016-04-1	UNNAMED BROOK AT MOUTH ABOVE ROARING BROOK	0.354	
4016-01-2-L4	UNNAMED POND AT OUTLET ON ROARING BROOK	0.159	3.434
4016-01-2-R3	ROARING BROOK ABOVE UNNAMED BROOK 4016-05-1	0.002	3.436
4016-05-1	UNNAMED BROOK AT MOUTH ABOVE ROARING BROOK	0.654	
4016-01-2-R4	ROARING BROOK ABOVE UNNAMED BROOK 4016-06-1	0.411	4.501
4016-06-1	UNNAMED BROOK AT MOUTH ABOVE ROARING BROOK	0.581	
4016-01-2-R5	ROARING BROOK ABOVE UNNAMED BROOK 4016-07-1	0.272	5.354
4016-07-1	UNNAMED BROOK AT MOUTH ABOVE ROARING BROOK	0.327	
4016-01-2-R6	ROARING BROOK ABOVE UNNAMED BROOK 4016-09-1*	0.325	6.006
4016-08-1-L1	UNNAMED POND AT OUTLET ON UNNAMED BROOK	0.121	
4016-08-1	UNNAMED BROOK AT MOUTH ABOVE UNNAMED BROOK INTO 4016-09-1-L1	0.473	0.594
4016-09-1-L1	UNNAMED POND AT OUTLET ON UNNAMED BROOK	0.722	1.316
4016-09-1*	UNNAMED BROOK AT MOUTH ABOVE ROARING BROOK	0.147	1.463

<u>DRAINAGE</u> <u>BASIN ID</u>	<u>DRAINAGE BASIN DESCRIPTION</u>	<u>BASIN</u> <u>AREA</u>	<u>TOTAL</u> <u>AREA</u>
4016-01-2-R7	ROARING BROOK AT MOUTH AT CONF OF HUNGERFORD BK AB WHALEBONE CK	0.706	8.175
4016-10-1-L1	UNNAMED POND AT OUTLET ON UNNAMED BROOK INTO 4016-10-1	0.065	
4016-10-1	HUNGERFORD BROOK AT MOUTH AT CONF OF ROARING BK AB WHALEBONE CK	2.621	2.686
4016-00-2-L1	UNNAMED POND AT OUTLET ON WHALEBONE CREEK	0.172	
4016-00-2-R1	WHALEBONE CREEK ABOVE HEMLOCK VALLEY BROOK 4016-11-1	0.389	11.422
4016-11-1-L1	UNNAMED POND AT OUTLET ON UNNAMED BROOK INTO 4016-11-1-L2	0.026	
4016-11-1-L2	UNNAMED POND AT OUTLET ON UNNAMED BROOK INTO 4016-11-1	0.088	0.114
4016-11-1	HEMLOCK VALLEY BROOK AT MOUTH ABOVE WHALEBONE CREEK	2.983	3.097
4016-00-2-R2	WHALEBONE CREEK AT MOUTH ABOVE CONNECTICUT RIVER	0.108	14.627
4000	CONNECTICUT RIVER		(CONTINUED)
4000-00-6+R44	CONNECTICUT RIVER ABOVE CHESTER CREEK 4017-00-2-R1	0.382	11,116.840
4017	CHESTER CREEK		
4017-03-1-L1	HACKNEYS POND AT OUTLET ON PATTACONK BROOK	0.138	
4017-03-1-L2	UNNAMED POND AT OUTLET ON PATTACONK BROOK	0.345	0.483
4017-03-1-L3	PATTACONK RESERVOIR AT OUTLET ON PATTACONK BROOK	1.384	1.867
4017-01-1	BURR BROOK ABOVE LAMPES BROOK 4017-02-1	0.760	
4017-02-1	LAMPES BROOK AT MOUTH ABOVE BURR BROOK	1.025	
4017-01-2-R1	BURR BROOK AT MOUTH ABOVE PATTACONK BROOK INTO 4017-03-1-L4	0.363	2.148
4017-03-1-L4	CEDAR LAKE AT OUTLET ON PATTACONK BROOK	1.411	5.426
4017-03-1-L5	JENNINGS POND AT OUTLET ON PATTACONK BROOK	2.860	8.286
4017-03-1*	PATTACONK BROOK AT MOUTH AT CONF OF GREAT BK AB CHESTER CK	0.082	8.368
4017-04-1-L1	TURKEY HILL RESERVOIR AT OUTLET ON GREAT BROOK	1.178	
4017-04-1-L2	DEEP HOLLOW RESERVOIR AT OUTLET ON GREAT BROOK	2.786	3.964
4017-04-1-L3	DEUSES POND AT OUTLET ON GREAT BROOK	0.324	4.288
4017-04-1	GREAT BROOK AT MOUTH AT CONF OF PATTACONK BK AB CHESTER CK	1.074	5.362
4017-00-2-R1	CHESTER CREEK AT MOUTH ABOVE CONNECTICUT RIVER	0.731	14.461
4000	CONNECTICUT RIVER		(CONTINUED)
4000-00-6+R45	CONNECTICUT RIVER ABOVE DEEP RIVER 4018-00-2-R1	0.169	11,131.470
4018	DEEP RIVER		
4018-00-1-L1	SHAILER POND AT OUTLET ON DEEP RIVER	0.852	
4018-00-1-L2	CRANBERRY POND AT OUTLET ON UNNAMED BROOK INTO 4018-00-1-L3	0.326	
4018-01-1	UNNAMED BROOK AT MOUTH ABOVE DEEP RIVER INTO 4018-00-1-L3	0.673	1.851
4018-00-1-L3	UNNAMED POND AT OUTLET ON DEEP RIVER	1.238	
4018-00-1*	DEEP RIVER ABOVE UNNAMED BROOK 4018-02-1	0.288	3.377
4018-02-1-L1	UNNAMED BROOK AT OUTLET ON UNNAMED BROOK	0.574	
4018-02-1	UNNAMED BROOK AT MOUTH ABOVE DEEP RIVER	0.110	0.684

<u>DRAINAGE</u> <u>BASIN ID</u>	<u>DRAINAGE BASIN DESCRIPTION</u>	<u>BASIN</u> <u>AREA</u>	<u>TOTAL</u> <u>AREA</u>
4018-00-2-L4	PRATT REED RESERVOIR AT OUTLET ON DEEP RIVER	0.873	4.934
4018-00-2-L5	UNNAMED POND AT OUTLET ON DEEP RIVER	0.264	5.198
4018-00-2-L6	UPPER RODGERS POND AT OUTLET ON DEEP RIVER	0.514	5.712
4018-00-2-L7	LOWER RODGERS POND AT OUTLET ON DEEP RIVER	0.199	5.911
4018-00-2-L8	KEYBOARD POND AT OUTLET ON DEEP RIVER	0.681	6.592
4018-00-2-R1	DEEP RIVER AT MOUTH ABOVE CONNECTICUR RIVER	0.580	7.172
4000	CONNECTICUT RIVER		(CONTINUED)
4000-59-1	PRATT COVE AT MOUTH ABOVE CONNECTICUT RIVER INTO 4000-00-6+R46	0.902	
4000-60-1	UNNAMED BROOK AT MOUTH ABOVE CONNECTICUT RIVER INTO 4000-00-6+R46	0.665	
4000-00-6+R46	CONNECTICUT RIVER ABOVE JOSHUA CREEK 4000-61-1	4.485	11,144.694
4000-61-1-L1	UPPER POND AT OUTLET ON JOSHUA CREEK	2.139	
4000-61-1-L2	LOWER POND AT OUTLET ON JOSHUA CREEK	0.085	2.224
4000-61-1	JOSHUA CREEK AT MOUTH ABOVE CONNECTICUT RIVER	0.317	2.541
4000-00-6+R47	CONNECTICUT RIVER ABOVE EIGHTMILE RIVER 4800-00-4-R4	1.147	11,148.382
48	EIGHTMILE RIVER - REGIONAL BASIN		
4800	EIGHTMILE RIVER		
4800-00-1-L1	PECK MEADOW POND AT OUTLET ON EIGHTMILE RIVER	1.951	
4800-00-1-L2	UNNAMED POND AT OUTLET ON UNNAMED BROOK INTO 4800-00-1	0.108	
4800-00-1-L3	UNNAMED POND AT OUTLET ON UNNAMED BROOK INTO 4800-00-1-L4	0.137	
4800-00-1-L4	UNNAMED POND AT OUTLET ON UNNAMED BROOK INTO 4800-00-1	0.330	0.467
4800-00-1	EIGHTMILE RIVER ABOVE EARLY BROOK 4800-01-1	1.875	4.401
4800-01-1	EARLY BROOK AT MOUTH ABOVE EIGHTMILE RIVER	2.327	
4800-00-2-R1	EIGHTMILE RIVER ABOVE LAKE HAYWARD BROOK 4800-04-2-R1	0.112	6.840
4800-02-1	UNNAMED BROOK AT MOUTH ABOVE LAKE HAYWARD BROOK INTO 4800-04-1-L1	0.584	
4800-03-1	UNNAMED BROOK AT MOUTH ABOVE LAKE HAYWARD BROOK INTO 4800-04-1-L1	0.404	
4800-04-1-L1	LAKE HAYWARD AT OUTLET ON LAKE HAYWARD BROOK	1.604	2.592
4800-04-1-L2	URBANIK POND AT OUTLET ON UNNAMED BROOK INTO 4800-04-1*	0.199	
4800-04-1*	LAKE HAYWARD BROOK ABOVE UNNAMED BROOK 4800-05-1	1.341	4.132
4800-05-1	UNNAMED BROOK AT MOUTH ABOVE LAKE HAYWARD BROOK	0.481	
4800-04-2-R1	LAKE HAYWARD BROOK AT MOUTH ABOVE EIGHTMILE RIVER	0.021	4.634
4800-00-3-R1	EIGHTMILE RIVER ABOVE MUDDY BROOK 4800-06-1	0.986	12.460
4800-06-1-L1	WILL CONE POND AT OUTLET ON MUDDY BROOK	0.721	
4800-06-1	MUDDY BROOK AT MOUTH ABOVE EIGHTMILE RIVER	0.624	1.345
4800-00-3-R2	EIGHTMILE RIVER ABOVE UNNAMED BROOK 4800-07-1	0.412	14.217
4800-07-1	UNNAMED BROOK AT MOUTH ABOVE EIGHTMILE RIVER	0.735	
4800-00-3-R3	EIGHTMILE RIVER ABOVE BURNHAMS BROOK 4800-08-1	0.424	15.376
4800-08-1	BURNHAMS BROOK AT MOUTH ABOVE EIGHTMILE RIVER	1.195	
4800-00-3-R4	EIGHTMILE RIVER ABOVE HEDGE BROOK 4800-09-1	0.302	16.873
4800-09-1	HEDGE BROOK AT MOUTH ABOVE EIGHTMILE RIVER	0.998	

<u>DRAINAGE</u> <u>BASIN ID</u>	<u>DRAINAGE BASIN DESCRIPTION</u>	<u>BASIN</u> <u>AREA</u>	<u>TOTAL</u> <u>AREA</u>
4800-00-3-R5	EIGHTMILE RIVER ABOVE STRONGS BROOK 4800-10-2-R1	0.429	18.300
4800-10-1	STRONGS BROOK ABOVE UNNAMED BROOK 4800-11-1	0.684	
4800-11-1	UNNAMED BROOK AT MOUTH ABOVE STRONGS BROOK	0.669	
4800-10-2-R1	STRONGS BROOK AT MOUTH ABOVE EIGHTMILE RIVER	0.165	1.518
4800-00-3-R6	EIGHTMILE RIVER ABOVE UNNAMED BROOK 4800-12-1	0.002	19.820
4800-12-1	UNNAMED BROOK AT MOUTH ABOVE EIGHTMILE RIVER	0.418	
4800-00-3-R7	EIGHTMILE RIVER ABOVE EAST BRANCH EIGHTMILE RIVER 4802-00-3-R5	0.417	20.655
4802	EAST BRANCH EIGHTMILE RIVER		
4802-01-1	BIG BROOK AT MOUTH ABOVE EAST BRANCH EIGHTMILE RV INTO 4802-00-1-L1	1.419	
4802-02-1	WITCH MEADOW BROOK ABOVE UNNAMED BROOK 4802-03-1	2.069	
4802-03-1-L1	UNNAMED POND AT OUTLET ON UNNAMED BROOK	1.331	
4802-03-1	UNNAMED BROOK AT MOUTH ABOVE WITCH MEADOW BROOK	0.002	1.333
4802-02-2-R1	WITCH MEADOW BROOK AT MOUTH ABOVE E BR EIGHTMILE RV INTO 4802-00-1-L1	0.127	3.529
4802-00-1-L1	UNNAMED POND AT OUTLET ON UNNAMED BROOK	0.100	5.048
4802-04-1	UNNAMED BROOK AT MOUTH ABOVE EAST BR EIGHTMILE RV INTO 4802-00-1-L1	1.240	
4802-00-1-L2	UNNAMED POND AT OUTLET ON EAST BRANCH EIGHTMILE RIVER	0.129	6.417
4802-00-1*	EAST BRANCH EIGHTMILE RIVER ABOVE HARRIS BROOK 4801-00-3-R1	0.933	7.350
4801	HARRIS BROOK		
4801-00-1-L1	UNNAMED POND AT OUTLET ON HARRIS BROOK	0.875	
4801-00-1	HARRIS BROOK ABOVE UNNAMED BROOK 4801-01-1	0.097	0.972
4801-01-1	UNNAMED BROOK AT MOUTH ABOVE HARRIS BROOK	0.681	
4801-00-2-R1	HARRIS BROOK ABOVE FRASER BROOK 4801-02-2-R2	1.322	2.975
4801-02-1	FRASER BROOK ABOVE UNNAMED BROOK 4801-03-1	0.535	
4801-03-1-L1	BOND RESEVOIR AT OUTLET ON UNNAMED BROOK	0.438	
4801-03-1	UNNAMED BROOK AT MOUTH ABOVE FRASER BROOK	0.151	0.589
4801-02-2-R1	FRASER BROOK ABOVE SHINGLE MILL BROOK 4801-04-1	0.071	1.195
4801-04-1-L1	SHINGLE MILL POND AT OUTLET ON SHINGLE MILL BROOK	1.240	
4801-04-1-L2	UNNAMED POND AT OUTLET ON SHINGLE MILL BROOK	0.063	1.303
4801-04-1	SHINGLE MILL BROOK AT MOUTH ABOVE FRASER BROOK	0.201	1.504
4801-02-2-R2	FRASER BROOK AT MOUTH ABOVE HARRIS BROOK	0.008	2.707
4801-00-3-R1	HARRIS BROOK AT MOUTH ABOVE EAST BRANCH EIGHTMILE RIVER	0.479	6.161
4802	EAST BRANCH EIGHTMILE RIVER		
	(CONTINUED)		
4802-00-3-R1	EAST BRANCH EIGHTMILE RIVER ABOVE UNNAMED BROOK 4802-05-1	0.276	13.787
4802-05-1	UNNAMED BROOK AT MOUTH ABOVE EAST BRANCH EIGHTMILE RIVER	2.159	
4802-00-3-R2	EAST BRANCH EIGHTMILE RIVER ABOVE UNNAMED BROOK 4802-06-1	0.207	16.153
4802-06-1-L1	MITCHELL POND AT OUTLET ON UNNAMED BROOK	0.572	
4802-06-1	UNNAMED BROOK AT MOUTH ABOVE EAST BRANCH EIGHTMILE RIVER	0.017	0.589
4802-00-3-R3	EAST BRANCH EIGHTMILE RIVER ABOVE UNNAMED BROOK 4802-07-1	0.691	17.433

<u>DRAINAGE BASIN ID</u>	<u>DRAINAGE BASIN DESCRIPTION</u>	<u>BASIN AREA</u>	<u>TOTAL AREA</u>
4802-07-1-L1	UNNAMED POND AT OUTLET ON UNNAMED BROOK	1.022	
4802-07-1	UNNAMED BROOK AT MOUTH ABOVE EAST BRANCH EIGHTMILE RIVER	0.771	1.793
4802-00-3-R4	EAST BRANCH EIGHTMILE RIVER ABOVE UNNAMED BROOK 4802-08-1	1.078	20.304
4802-08-1	UNNAMED BROOK AT MOUTH ABOVE EAST BRANCH EIGHTMILE RIVER	1.046	
4802-00-3-L3	WAGNER POND AT OUTLET ON EAST BRANCH EIGHTMILE RIVER	0.462	21.812
4802-00-3-L4	ED BILLS POND AT OUTLET ON EAST BRANCH EIGHTMILE RIVER	0.592	22.404
4802-00-3-R5	EAST BRANCH EIGHTMILE RIVER AT MOUTH ABOVE EIGHTMILE RIVER	0.130	22.534
4800	EIGHTMILE RIVER		(CONTINUED)
4800-00-4-R1	EIGHTMILE RIVER ABOVE CRANBERRY MEADOW BROOK 4800-13-2-R1	0.041	43.230
4800-13-1-L1	UNNAMED POND AT OUTLET ON CRANBERRY MEADOW BROOK	0.153	
4800-13-1	CRANBERRY MEADOW BROOK ABOVE MALT HOUSE BROOK 4800-14-1	0.668	0.821
4800-14-1	MALT HOUSE BROOK AT MOUTH ABOVE CRANBERRY MEADOW BROOK	0.797	
4800-13-2-L2	UNNAMED POND AT OUTLET ON CRANBERRY BROOK	0.109	1.727
4800-13-2-L3	UNNAMED POND AT OUTLET ON UNNAMED BROOK INTO 4800-13-2-R1	0.090	
4800-13-2-R1	CRANBERRY MEADOW BROOK AT MOUTH ABOVE EIGHTMILE RIVER	0.056	1.873
4800-00-4-R2	EIGHTMILE RIVER ABOVE UNNAMED BROOK 4800-15-1	0.763	45.866
4800-15-1	UNNAMED BROOK AT MOUTH ABOVE EIGHTMILE RIVER	1.009	
4803	BEAVER BROOK		
4803-00-1	BEAVER BROOK ABOVE CEDAR POND BROOK 4803-01-1	4.553	
4803-01-1-L1	UNNAMED POND AT OUTLET ON CEDAR POND BROOK	1.133	
4803-01-1-L2	CEDAR LAKE AT OUTLET ON CEDAR POND BROOK	0.442	1.575
4803-01-1	CEDAR POND BROOK AT MOUTH ABOVE BEAVER BROOK	0.988	2.563
4803-00-2-R1	BEAVER BROOK AT MOUTH ABOVE EIGHTMILE RIVER INTO 4800-00-4-L5	1.233	8.349
4800	EIGHTMILE RIVER		(CONTINUED)
4800-00-4-L5	MOULSONS POND AT OUTLET ON EIGHTMILE RIVER	0.652	55.876
4800-00-4-R3	EIGHTMILE RIVER ABOVE FALLS BROOK 4800-16-2-R1	1.470	57.346
4800-16-1-L1	NORWICH POND AT OUTLET ON FALLS BROOK	0.483	
4800-16-1-L2	UNCAS POND AT OUTLET ON FALLS BROOK	1.043	1.526
4800-16-1	FALLS BROOK ABOVE TISDALE BROOK 4800-17-1	1.311	2.837
4800-17-1	TISDALE BROOK AT MOUTH ABOVE FALLS BROOK	0.851	
4800-16-2-L3	UNNAMED POND AT OUTLET ON FALLS BROOK	0.555	4.243
4800-16-2-R1	FALLS BROOK AT MOUTH ABOVE EIGHTMILE RIVER	0.035	4.278
4800-00-4-R4	EIGHTMILE RIVER AT MOUTH ABOVE CONNECTICUT RIVER	0.777	62.401
40	CONNECTICUT RIVER - REGIONAL BASIN		(CONTINUED)
4019	FALLS RIVER		

<u>DRAINAGE</u> <u>BASIN ID</u>	<u>DRAINAGE BASIN DESCRIPTION</u>	<u>BASIN</u> <u>AREA</u>	<u>TOTAL</u> <u>AREA</u>
4019-00-1-L1	TOWER HILL LAKE AT OUTLET ON FALLS RIVER	0.800	
4019-00-1-L2	UNNAMED POND AT OUTLET ON FALLS RIVER	1.114	1.914
4019-01-1-L1	STAR LAKE AT OUTLET ON UNNAMED BROOK	0.640	
4019-01-1	UNNAMED BROOK AT MOUTH ABOVE FALLS RIVER INTO 4019-00-1-L3	0.931	1.571
4019-00-1-L3	MESSERSCHMIDT POND AT OUTLET ON FALLS RIVER	0.768	4.253
4019-02-1	UNNAMED BROOK AT MOUTH ABOVE FALLS RIVER INTO 4019-00-1-L4	0.380	
4019-00-1-L4	WRIGHTS POND AT OUTLET ON FALLS RIVER	0.667	5.300
4019-00-1*	FALLS RIVER ABOVE UNNAMED BROOK 4019-03-1	0.309	5.609
4019-03-1	UNNAMED BROOK AT MOUTH ABOVE FALLS RIVER	0.450	
4019-00-2-R1	FALLS RIVER ABOVE UNNAMED BROOK 4019-04-1	0.005	6.064
4019-04-1	UNNAMED BROOK AT MOUTH ABOVE FALLS RIVER	0.346	
4019-00-2-R2	FALLS RIVER ABOVE MINE SWAMP BROOK 4019-05-1	0.118	6.528
4019-05-1	MINE SWAMP BROOK AT MOUTH ABOVE FALLS RIVER	0.672	
4019-00-2-R3	FALLS RIVER ABOVE UNNAMED BROOK 4019-06-1	0.547	7.747
4019-06-1-L1	BUSHY HILL POND AT OUTLET ON UNNAMED BROOK	0.698	
4019-06-1-L2	COMSTOCK POND AT OUTLET ON UNNAMED BROOK	0.348	1.046
4019-06-1	UNNAMED BROOK AT MOUTH ABOVE FALLS RIVER	0.016	1.062
4019-00-2-R4	FALLS RIVER ABOVE UNNAMED BROOK 4019-07-1	0.133	8.942
4019-07-1-L1	LORD POND AT OUTLET ON UNNAMED BROOK	0.613	
4019-07-1	UNNAMED BROOK AT MOUTH ABOVE FALLS RIVER	0.072	0.685
4019-00-2-L5	MILL POND AT OUTLET ON FALLS RIVER	1.759	11.386
4019-00-2-R5	FALLS RIVER ABOVE WARD BROOK 4019-08-1	0.029	11.415
4019-08-1	WARD BROOK AT MOUTH ABOVE FALLS RIVER	1.503	
4019-00-2-R6	FALLS RIVER ABOVE UNNAMED BROOK 4019-09-1	0.275	13.193
4019-09-1	UNNAMED BROOK AT MOUTH ABOVE FALLS RIVER	0.308	
4019-10-1-L1	BIRCH MILLPOND AT OUTLET ON MUD RIVER	0.471	
4019-10-1-L2	UNNAMED POND AT OUTLET ON MUD RIVE	0.673	1.144
4019-10-1	MUD RIVER AT MOUTH ABOVE FALLS RIVER INTO 4019-00-2-L6	2.103	3.247
4019-00-2-L6	UNNAMED POND AT OUTLET ON FALLS RIVER	0.076	16.824
4019-00-2-L7	FALLS RIVER POND AT OUTLET ON FALLS RIVER	0.662	17.486
4019-00-2-R7	FALLS RIVER AT MOUTH ABOVE CONNECTICUT RIVER INTO 4000-00-6+R48	0.246	17.732

4000 CONNECTICUT RIVER

(CONTINUED)

4000-00-6+R48	CONNECTICUT RIVER ABOVE UNNAMED BROOK 4000-62-1	3.859	11,232.374
4000-62-1-L1	UNNAMED POND AT OUTLET ON UNNAMED BROOK	0.155	
4000-62-1	UNNAMED BROOK AT MOUTH ABOVE CONNECTICUT RIVER	0.578	0.733
4000-00-6+R49	CONNECTICUT RIVER ABOVE LORD CREEK 4000-63-1	0.655	11,233.762
4000-63-1	LORD CREEK AT MOUTH ABOVE CONNECTICUT RIVER	3.946	

4020 LIEUTENANT RIVER

4020-01-1	GRASSY HILL BROOK ABOVE UNNAMED BROOK 4020-02-1	1.811	
4020-02-1	UNNAMED BROOK AT MOUTH ABOVE GRASSY HILL BROOK	0.910	

<u>DRAINAGE</u> <u>Basin ID</u>	<u>DRAINAGE Basin Description</u>	<u>Basin</u> <u>Area</u>	<u>TOTAL</u> <u>Area</u>
4020-01-2-R1	GRASSY HILL BROOK ABOVE BROAD SWAMP BROOK 4020-03-1	0.042	2.763
4020-03-1	BROAD SWAMP BROOK AT MOUTH ABOVE GRASSY HILL BROOK	0.956	
4020-01-2-R2	GRASSY HILL BROOK AT MOUTH ABOVE MILL BROOK INTO 4020-06-1-L1	0.011	3.730
4020-04-1-L1	UNNAMED POND AT OUTLET ON UNNAMED BROOK	1.519	
4020-04-1	UNNAMED BROOK AT MOUTH ABOVE MILL BROOK INTO 4020-06-1-L1	0.263	1.782
4020-06-1-L1	RODGERS LAKE AT OUTLET ON MILL BROOK	2.040	7.552
4020-05-1	UNNAMED BROOK AT MOUTH ABOVE MILL BROOK INTO 4020-06-1-L2	0.703	
4020-06-1-L2	UPPER MILLPOND AT OUTLET ON MILL BROOK	0.349	8.604
4020-06-1-L3	LOWER MILLPOND AT OUTLET ON MILL BROOK	0.330	8.934
4020-06-1*	MILL BROOK AT MOUTH ABOVE LIEUTENANT RIVER INTO 4020-00-1*	0.088	9.022
4020-07-1	UNNAMED BROOK AT MOUTH ABOVE LIEUTENANT RIVER INTO 4020-00-1*	0.857	
4020-00-1*	LIEUTENANT RIVER AT MOUTH ABOVE CONNECTICUT RIVER INTO 4000-00-6+R50	2.278	12.157
4000	CONNECTICUT RIVER		(CONTINUED)
4000-64-1-L1	OBED HEIGHTS RESERVOIR AT OUTLET ON ROCK CREEK	0.270	
4000-64-1	ROCK CREEK AT MOUTH ABOVE CONNECTICUT RIVER INTO 4000-00-6+R50	0.855	1.125
4000-65-1	DUCK RIVER AT MOUTH ABOVE CONNECTICUT RIVER INTO 4000-00-6+R50	0.842	
4021	BLACK HALL RIVER		
4021-00-1-L1	BLACK HALL POND AT OUTLET ON BLACK HALL RIVER	0.106	
4021-00-1	BLACK HALL RIVER ABOVE UNNAMED BROOK 4021-01-1	0.687	0.793
4021-01-1-L1	UNNAMED POND AT OUTLET ON UNNAMED BROOK	0.682	
4021-01-1	UNNAMED BROOK AT MOUTH ABOVE BLACK HALL RIVER	0.098	0.780
4021-00-2-R1	BLACK HALL RIVER ABOVE SAWMILL BROOK 4021-02-1	0.825	2.398
4021-02-1-L1	UNNAMED POND AT OUTLET ON SAWMILL BROOK	0.707	
4021-02-1	SAWMILL BROOK AT MOUTH ABOVE BLACK HALL RIVER	0.149	0.856
4021-03-1	UNNAMED BROOK AT MOUTH ABOVE BLACK HALL RIVER INTO 4021-00-2-R2	0.581	
4021-00-2-R2	BLACK HALL RIVER AT MOUTH ABOVE CONNECTICUT RIVER INTO 4000-00-6+R50	1.685	5.520
4000	CONNECTICUT RIVER		(CONTINUED)
4000-00-6+R50	CONNECTICUT RIVER AT MOUTH ABOVE LONG ISLAND SOUND	9.908	<u>11,267.260</u>

GEOGRAPHIC INFORMATION SYSTEM GAZETTEER OF DRAINAGE AREAS

INDEX OF WATERCOURSES

CONNECTICUT RIVER

<u>FROM</u> <u>BASIN</u>	<u>TO</u> <u>BASIN</u>	<u>WATERCOURSE</u>	<u>DRAINAGE</u> <u>AREA</u>
4204-00-1	4204-00-3-R1	ABBAY BROOK	7.700
4000-10-1	4000-10-1	ADDS BROOK	0.947
4605-00-2-R1	4605-00-2-R1	ALLYN BROOK	5.478
4606-02-1	4606-02-1	ASMUN BROOK	1.773
4100-03-1	4100-03-2-R2	AUSTIN BROOK	2.980
4202-02-1	4202-02-1	AVERY BROOK	0.878
4500-09-1	4500-09-2-R1	AVERYS BROOK	2.174
4000-45-1	4000-45-1	AXELSON BROOK	1.917
4206-03-1	4206-03-1	BAHLERS BROOK	0.609
4310-01-1	4310-01-2-R1	BAKERSVILLE BROOK	5.475
4605-04-1	4605-04-1	BALL BROOK	1.744
4000-19-1	4000-19-1	BANCROFT BROOK	1.217
4309-05-1	4309-05-1	BARBOUR BROOK	1.647
4401-00-1*	4401-00-2-R2	BASS BROOK	10.404
4319-07-1	4319-07-1	BEACH BROOK	2.089
4404-09-1	4404-09-2-R1	BEAMANS BROOK	5.091
4308-15-1	4308-15-2-R2	BEAVER BROOK	5.468
4803-00-1	4803-00-2-R1	BEAVER BROOK	8.349
4015-02-1	4015-02-1	BEAVER MEADOW BROOK	2.168
4302-02-1	4302-02-1	BECKLEY POND BROOK	2.169
4310-09-1	4310-09-1	BECKWITH BROOK	0.420
4000-07-1	4000-07-1	BEEMANS BROOK	3.600
4601-00-1	4601-00-2-R2	BELCHER BROOK	8.288
4320-05-1	4320-05-2-R2	BELDEN BROOK	5.678
4502-05-2-R1	4502-05-2-R1	BELDING BROOK	1.250
4014-10-1	4014-10-2-R3	BIBLE ROCK BROOK	5.556
4200-11-1	4200-11-1	BIG BROOK	2.937
4316-02-1	4316-02-1	BIG BROOK	0.801
4802-01-1	4802-01-1	BIG BROOK	1.419
4500-14-1	4500-14-1	BIGELOW BROOK	3.196
4504-03-1	4504-03-1	BIRCH MOUNTAIN BROOK	2.095
4315-05-1	4315-05-2-R1	BIRGE POND BROOK	3.806
4300-42-1	4300-42-1	BISSELL BROOK	0.871
4319-10-1	4319-10-2-R1	BISSELL BROOK	6.301
4021-00-1	4021-00-2-R2	BLACK HALL RIVER	5.520

<u>FROM</u> <u>BASIN</u>	<u>TO</u> <u>BASIN</u>	<u>WATERCOURSE</u>	<u>DRAINAGE</u> <u>AREA</u>
4707-00-1	4707-00-3-R4	BLACKLEDGE RIVER	38.865
4000-08-1	4000-08-1	BOWEYNS BROOK	3.003
4311-05-1	4311-05-1	BRADLEY BROOK	1.657
4320-12-1	4320-12-2-R1	BRADLEY BROOK	4.404
4600-21-2-R1	4600-21-2-R1	BRADLEY BROOK	0.981
4206-00-1	4206-00-3-R5	BROAD BROOK	15.779
4020-03-1	4020-03-1	BROAD SWAMP BROOK	0.956
4501-06-1	4501-06-1	BROWNS BROOK	0.537
4011-02-1	4011-02-1	BUCK BROOK	1.653
4205-00-1	4205-00-2-R3	BUCKHORN BROOK	4.943
4311-00-2-R1	4311-00-2-R2	BUNNELL BROOK	5.300
4311-00-2-D1	4311-00-2-D1	BUNNELL BROOK DIVERSION	4.201
4311-00-2-R3	4311-00-2-R4	BURLINGTON BROOK	9.256
4004-05-1	4004-05-1	BURNHAM BROOK	3.127
4800-08-1	4800-08-1	BURNHAMS BROOK	1.195
4017-01-1	4017-01-2-R1	BURR BROOK	2.148
4703-01-1	4703-01-1	CABIN BROOK	1.864
4014-05-1	4014-05-2-R4	CANDLEWOOD HILL BROOK	7.010
4012-00-1*	4012-00-2-R1	CARR BROOK	6.774
4708-04-1	4708-04-1	CATTLE LOT BROOK	1.963
4803-01-1	4803-01-1	CEDAR POND BROOK	2.563
4501-05-1	4501-05-2-R1	CEMETERY BROOK	2.135
4304-08-1	4304-08-2-R1	CENTER BROOK	8.041
4607-03-1	4607-03-1	CHALKERS BROOK	0.485
4501-00-1	4501-00-3-R3	CHARTERS BROOK	11.610
4309-00-1	4309-00-2-R5	CHERRY BROOK	13.825
4017-00-2-R1	4017-00-2-R1	CHESTER CREEK	14.461
4206-10-1	4206-10-1	CHESTNUT BROOK	1.866
4600-31-1	4600-31-1	CHESTNUT BROOK	0.872
4316-01-1	4316-01-1	CHIDSEY BROOK	2.163
4000-54-2-R1	4000-54-2-R2	CLARK CREEK	3.387
4503-05-1	4503-05-1	CLARKS BROOK	1.012
4101-12-1	4101-12-1	CLAY BROOK	0.901
4310-11-1	4310-11-1	CLEAR BROOK	0.560
4607-00-1	4607-00-3-R9	COGINCHAUG RIVER	38.937
4008-00-2-R1	4008-00-2-R1	COLD BROOK	7.481
4302-10-1	4302-10-2-R1	COLEBROOK BROOK	2.677
4000-00-1+*	4000-00-6+R50	CONNECTICUT RIVER	11,267.260
4314-00-3-R1	4314-00-3-R5	COPPER MINE BROOK	18.619
4314-00-3-D1	4314-00-3-D1	COPPER MINE BROOK DIVERSION	12.481
4800-13-1	4800-13-2-R1	CRANBERRY MEADOW BROOK	1.873
4301-01-1	4301-01-1	CRANBERRY POND BROOK	1.703
4607-06-1	4607-06-1	CREAM POT BROOK	1.791
4100-09-1	4100-09-1	CREAMERY BROOK	1.311

<u>FROM</u> <u>Basin</u>	<u>TO</u> <u>Basin</u>	<u>Watercourse</u>	<u>DRAINAGE</u> <u>Area</u>
4206-08-1	4206-08-1	CREAMERY BROOK	1.152
4320-10-1	4320-10-2-R1	CREAMERY BROOK	1.463
4601-01-1	4601-01-1	CROOKED BROOK	1.426
4706-02-1	4706-02-1	DANIELS BROOK	0.571
4008-01-1	4008-01-2-R1	DARK HOLLOW BROOK	2.926
4502-04-1	4502-04-1	DAVIS BROOK	0.347
4705-05-1	4705-05-1	DAY MEADOW BROOK	0.908
4700-02-1	4700-02-1	DAY POND BROOK	1.325
4000-22-1	4000-22-2-R1	DECKERS BROOK	2.778
4000-02-1	4000-02-1	DEEP BROOK	1.495
4000-53-1	4000-53-1	DEEP HOLLOW BROOK	0.728
4018-00-1*	4018-00-2-R1	DEEP RIVER	7.172
4100-11-1	4100-11-1	DEGRAYES BROOK	1.921
4100-12-1	4100-12-1	DEVINE BROOK	1.315
4000-13-1	4000-13-1	DIBBLE HOLLOW BROOK	0.525
4708-00-1	4708-00-2-R4	DICKENSON CREEK	15.021
4320-09-1	4320-09-1	DISMAL BROOK	3.211
4000-31-1	4000-31-1	DIVIDEND BROOK	2.549
4304-03-1	4304-03-2-R1	DOOLITTLE LAKE BROOK	4.548
4200-28-1	4200-28-1	DRY BROOK	2.342
4000-65-1	4000-65-1	DUCK RIVER	0.842
4710-11-1	4710-11-1	DYKAS BROOK	0.820
4800-01-1	4800-01-1	EARLY BROOK	2.327
4600-20-1	4600-20-1	EAST BRADLEY BROOK	0.218
4802-00-1*	4802-00-3-R5	EAST BRANCH EIGHTMILE RIVER	22.534
4308-00-1*	4308-00-2-R1	EAST BRANCH FARMINGTON RIVER	65.972
4320-00-1	4320-00-4-R1	EAST BRANCH SALMON BROOK	39.568
4200-10-1*	4200-10-1*	EAST BROOK	3.566
4600-25-1	4600-25-1	EAST MINER BROOK	0.906
4300-12-1	4300-12-1	EAST MOUNTAIN BROOK	1.115
4013-10-1	4013-10-1	EAST ROUND HILL BROOK	0.599
4600-12-1	4600-12-1	EAST SPRUCE BROOK	0.374
4600-28-1	4600-28-1	EAST SWAMP BROOK	0.765
4800-00-1	4800-00-4-R4	EIGHTMILE RIVER	62.401
4700-09-1	4700-09-1	ELBOW BROOK	1.136
4604-03-1*	4604-03-1*	FALL BROOK	3.213
4308-02-1	4308-02-2-R1	FALLS BROOK	1.573
4800-16-1	4800-16-2-R1	FALLS BROOK	4.278
4019-00-1*	4019-00-2-R7	FALLS RIVER	17.732
4004-02-1	4004-02-2-R1	FARM BROOK	2.047
4300-00-4+R6	4300-00-5+R34	FARMINGTON RIVER	607.195
4706-00-1	4706-00-2-R2	FAWN BROOK	12.804
4708-03-1	4708-03-1	FAWN HILL BROOK	3.947
4404-08-1	4404-08-1	FILLEY BROOK	0.652

<u>FROM BASIN</u>	<u>TO BASIN</u>	<u>WATERCOURSE</u>	<u>DRAINAGE AREA</u>
4310-04-1	4310-04-1	FINNAK BROOK	1.384
4700-03-1	4700-03-1	FLAT BROOK	2.548
4707-06-1	4707-06-1	FLAT BROOK	2.295
4005-00-1	4005-00-1	FOLLY BROOK	6.128
4504-05-1	4504-05-2-R1	FOLLY BROOK	1.720
4707-05-1	4707-05-1	FOOT SAWMILL BROOK	2.019
4002-02-1	4002-02-1	FOURMILE BROOK	2.252
4605-05-1	4605-05-1	FOWLER BROOK	1.216
4605-05-1-D1	4605-05-1-D1	FOWLER BROOK DIVERSION	0.921
4320-02-1	4320-02-1	FOX BROOK	1.342
4801-02-1	4801-02-2-R2	FRASER BROOK	2.707
4707-02-1	4707-02-1	FRENCH BROOK	0.761
4003-00-1	4003-00-2-R3	FRESHWATER BROOK	11.596
4503-01-1	4503-01-1	GAGES BROOK	1.086
4703-05-1	4703-05-1	GILLETTE BROOK	2.598
4202-00-1	4202-00-2-R2	GILLETTES BROOK	5.277
4010-00-1	4010-00-3-R1	GOFF BROOK	12.318
4004-08-1	4004-08-1	GOODWIN BROOK	0.719
4501-03-1	4501-03-1	GRANTS BROOK	0.583
4000-05-1	4000-05-1	GRAPE BROOK	0.598
4020-01-1	4020-01-2-R2	GRASSY HILL BROOK	3.730
4001-00-1*	4001-00-1*	GREAT BROOK	24.345
4017-04-1	4017-04-1	GREAT BROOK	5.362
4300-27-1	4300-27-1	GREAT BROOK	0.505
4000-40-1	4000-40-1	GREAT HILL POND BROOK	1.854
4709-01-1	4709-01-1	GREEN RIVER	0.025
4300-47-1	4300-47-1	GRIFFIN BROOK	2.683
4318-05-1	4318-05-1	GRIMES BROOK	1.388
4000-30-1	4000-30-1	GRINDLE BROOK	1.212
4203-00-1	4203-00-2-R2	GULF STREAM	4.414
4000-33-1	4000-33-2-R2	HALES BROOK	3.499
4709-02-1	4709-02-1	HALES BROOK	1.384
4200-17-1	4200-17-1	HALL HILL BROOK	0.859
4300-11-1	4300-11-1	HALLOCK BROOK	0.420
4607-11-1	4607-11-1	HANS BROOK	1.782
4200-24-1	4200-24-1	HARRINGTON BROOK	0.440
4013-04-1	4013-04-1	HARRIS BROOK	0.362
4801-00-1	4801-00-3-R1	HARRIS BROOK	6.161
4601-02-1	4601-02-1	HATCHERY BROOK	2.517
4300-19-1	4300-19-1	HAWLEY BROOK	1.168
4800-09-1	4800-09-1	HEDGE BROOK	0.998
4607-01-1	4607-01-1	HEMLOCK BROOK	0.942
4016-11-1	4016-11-1	HEMLOCK VALLEY BROOK	3.097
4605-01-1	4605-01-2-R3	HERSIG BROOK	3.861

<u>FROM</u> <u>Basin</u>	<u>TO</u> <u>Basin</u>	<u>Watercourse</u>	<u>DRAINAGE</u> <u>Area</u>
4014-00-3-R1	4014-00-3-R2	HIGGANUM CREEK	19.741
4319-06-1	4319-06-1	HIGLEY BROOK	0.711
4500-00-1*	4500-00-4-R2	HOCKANUM RIVER	77.123
4000-29-1	4000-29-1	HOG BROOK	0.900
4320-24-1	4320-24-1	HOLCOMB BROOK	0.861
4007-04-1	4007-04-1	HOLLAND BROOK	1.338
4318-00-1	4318-00-3-R2	HOP BROOK	13.618
4504-00-2-R1	4504-00-2-R2	HOP BROOK	9.511
4705-01-1	4705-01-1	HOPE VALLEY BROOK	1.291
4300-05-1	4300-05-1	HOWELLS BROOK	5.401
4000-44-1*	4000-44-1*	HUBBARD BROOK	2.676
4007-00-1	4007-00-3-R2	HUBBARD BROOK	7.912
4307-00-1*	4307-00-1*	HUBBARD BROOK	20.576
4320-15-1	4320-15-3-R1	HUNGARY BROOK	11.512
4016-10-1	4016-10-1	HUNGERFORD BROOK	2.686
4308-01-1	4308-01-1	HURRICANE BROOK	1.674
4300-25-1	4300-25-1	HYDE BROOK	0.711
4206-01-1	4206-01-1	HYDES BROOK	1.039
4302-09-1	4302-09-2-R1	INDIAN MEADOW BROOK	4.442
4003-02-1	4003-02-1	JAWBUCK BROOK	2.115
4705-00-1	4705-00-3-R7	JEREMY RIVER	43.172
4312-01-1	4312-01-1	JIM BROOK	1.303
4600-05-1*	4600-05-1*	JOHN HALL BROOK	3.443
4000-61-1	4000-61-1	JOSHUA CREEK	2.541
4702-00-1	4702-00-2-R2	JUDD BROOK	5.110
4006-13-1*	4006-13-1*	KEENEY COVE	11.388
4319-08-1	4319-08-1	KENDALL BROOK	1.172
4320-14-1	4320-14-1	KENDELL BROOK	0.918
4207-00-1	4207-00-2-R1	KETCH BROOK	6.893
4000-09-1	4000-09-2-R1	KETTLE BROOK	2.542
4308-13-1	4308-13-1	KETTLE BROOK	1.494
4206-04-1	4206-04-1	KIBBES BROOK	0.817
4206-02-1	4206-02-1	KIMBALLS BROOK	1.675
4300-36-1*	4300-36-1*	KING PHILLIP BROOK	1.659
4000-47-1	4000-47-1	KRIEGERS BROOK	0.693
4800-04-1*	4800-04-2-R1	LAKE HAYWARD BROOK	4.634
4017-02-1	4017-02-1	LAMPES BROOK	1.025
4607-13-1	4607-13-1	LAUREL BROOK	1.900
4020-00-1*	4020-00-1*	LIEUTENANT RIVER	12.157
4203-01-1	4203-01-1	LIEVRE BROOK	1.331
4100-15-1	4100-15-1	LITTLE BROOK	1.464
4600-07-1	4600-07-1	LITTLE BROOK	1.175
4013-08-1	4013-08-2-R1	LONG HILL BROOK	5.013
4304-09-1	4304-09-2-R2	LOON BROOK	6.662

<u>FROM</u> <u>BASIN</u>	<u>TO</u> <u>BASIN</u>	<u>WATERCOURSE</u>	<u>DRAINAGE</u> <u>AREA</u>
4000-63-1	4000-63-1	LORD CREEK	3.946
4300-38-1	4300-38-1	LUCY BROOK	0.613
4500-12-1*	4500-12-1*	LYDALL BROOK	3.776
4707-12-1	4707-12-2-R1	LYMAN BROOK	3.653
4302-00-1*	4302-00-3-R4	MAD RIVER	31.752
4305-02-1	4305-02-2-R1	MALLORY BROOK	3.052
4800-14-1	4800-14-1	MALT HOUSE BROOK	0.797
4310-08-1	4310-08-1	MARANDUS BROOK	0.927
4313-04-1	4313-04-1	MARSH BROOK	3.022
4502-00-1	4502-00-3-R2	MARSH BROOK	5.452
4501-02-1	4501-02-2-R1	MARTINS BROOK	3.830
4600-00-2-R1	4600-00-3-R16	MATTABESSET RIVER	108.911
4000-24-1	4000-24-2-R1	MEADOW BROOK	3.273
4703-00-2-R1	4703-00-2-R4	MEADOW BROOK	11.122
4020-06-1*	4020-06-1*	MILL BROOK	9.022
4302-05-1	4302-05-2-R3	MILL BROOK	5.272
4321-00-1	4321-00-2-R3	MILL BROOK	6.435
4402-04-2-R1	4402-04-2-R2	MILL BROOK	5.282
4015-00-2-R1	4015-00-2-R3	MILL CREEK	7.077
4000-41-1	4000-41-1	MINE BROOK	2.262
4019-05-1	4019-05-1	MINE SWAMP BROOK	0.672
4600-26-2-R1	4600-26-2-R1	MINER BROOK	1.832
4300-32-1	4300-32-1	MINISTER BROOK	1.741
4701-04-1	4701-04-1	MINT BROOK	1.336
4710-05-1	4710-05-1	MOLLEY BROOK	0.994
4710-00-1*	4710-00-2-R6	MOODUS RIVER	17.609
4319-02-1	4319-02-1	MOOSEHORN BROOK	1.885
4305-00-1	4305-00-3-R2	MORGAN BROOK	9.053
4008-03-1	4008-03-1	MOTT HILL BROOK	2.835
4320-08-1	4320-08-1	MOUNTAIN BROOK	2.092
4320-19-1	4320-19-2-R1	MOUNTAIN BROOK	3.544
4019-10-1	4019-10-1	MUD RIVER	3.247
4101-00-1*	4101-00-3-R2	MUDDY BROOK	20.111
4206-05-1	4206-05-2-R1	MUDDY BROOK	1.356
4320-22-1	4320-22-2-R2	MUDDY BROOK	3.952
4800-06-1	4800-06-1	MUDDY BROOK	1.345
4709-05-1	4709-05-1	MUDDY GUTTER BROOK	1.139
4300-44-1	4300-44-1	MUNNISUNK BROOK	1.600
4000-15-1	4000-15-1	NAMERICK BROOK	0.971
4314-06-1	4314-06-2-R1	NEGRO HILL BROOK	3.392
4703-02-1	4703-02-1	NELKIN BROOK	2.452
4310-00-1	4310-00-3-R5	NEPAUG RIVER	31.979
4000-21-1	4000-21-1	NEWBERRY BROOK	1.782
4317-00-1	4317-00-2-R1	NOD BROOK	6.151

<u>FROM</u> <u>BASIN</u>	<u>TO</u> <u>BASIN</u>	<u>WATERCOURSE</u>	<u>DRAINAGE</u> <u>AREA</u>
4311-01-1	4311-01-2-R1	NORTH BRANCH BUNNELL BROOK	1.939
4404-00-3-R5	4404-00-3-R6	NORTH BRANCH PARK RIVER	28.809
4304-05-1	4304-05-2-R1	NORTH BROOK	3.707
4310-05-1	4310-05-1	NORTH BROOK	1.877
4310-03-1	4310-03-2-R2	NORTH NEPAUG BROOK	4.306
4500-05-1	4500-05-1	OGDEN BROOK	0.769
4101-10-1	4101-10-1	ONION BROOK	0.901
4300-39-1	4300-39-2-R1	OWENS BROOK	1.056
4320-18-1	4320-18-1	PALMER BROOK	1.678
4400-00-4-R1	4400-00-4-R1	PARK RIVER	77.212
4607-05-1	4607-05-1	PARMALEE BROOK	3.924
4017-03-1*	4017-03-1*	PATTACONK BROOK	8.368
4207-01-1	4207-01-1	PECKS BROOK	2.044
4600-04-1	4600-04-1	PENNY BROOK	0.305
4315-00-1	4315-00-4-R6	PEQUABUCK RIVER	57.769
4006-07-1	4006-07-2-R1	PEWTERPOT BROOK	4.486
4300-54-1	4300-54-2-R1	PHELPS BROOK	1.616
4310-12-1	4310-12-1	PHELPS BROOK	3.314
4101-07-1	4101-07-2-R4	PHILO BROOK	6.379
4710-06-1	4710-06-1	PICKERAL LAKE BROOK	1.451
4704-00-1*	4704-00-1*	PINE BROOK	5.017
4709-00-1	4709-00-3-R3	PINE BROOK	15.274
4710-04-1	4710-04-1	PINE BROOK	1.861
4502-06-1	4502-06-1	PINNEY BROOK	0.826
4402-00-1	4402-00-3-R1	PIPER BROOK	21.863
4004-01-1	4004-01-2-R1	PLUM GULLEY BROOK	4.835
4709-04-1*	4709-04-2-R2	POCOTOP AUG CREEK	8.741
4004-00-1	4004-00-2-R5	PODUNK RIVER	20.307
4313-00-1	4313-00-2-R4	POLAND RIVER	10.128
4015-01-1	4015-01-1	POLE BRIDGE BROOK	1.132
4314-08-1	4314-08-1	POLKVILLE BROOK	2.491
4307-01-1	4307-01-1	POND BROOK	4.915
4014-03-2-R1	4014-03-2-R2	PONSET BROOK	6.883
4300-28-1	4300-28-1	POPLAR SWAMP BROOK	3.034
4006-09-1	4006-09-2-R3	PORTER BROOK	5.608
4504-01-1	4504-01-2-R1	PORTER BROOK	2.547
4300-35-1	4300-35-1	POWDER MILL BROOK	0.514
4000-59-1	4000-59-1	PRATT COVE	0.902
4013-05-1	4013-05-1	PROUT BROOK	0.490
4311-06-1	4311-06-1	PUNCH BROOK	1.653
4300-50-1	4300-50-2-R1	RAINBOW BROOK	1.789
4000-01-1	4000-01-1	RASBERRY BROOK	1.013
4308-18-1	4308-18-2-R1	RATLUM BROOK	3.369
4100-02-1	4100-02-1	RATTLESNAKE BROOK	1.177

<u>FROM</u> <u>Basin</u>	<u>TO</u> <u>Basin</u>	<u>Watercourse</u>	<u>DRAINAGE</u> <u>Area</u>
4300-16-1	4300-16-2-R1	RATTLESNAKE BROOK	3.454
4000-06-1	4000-06-1	RAWLINS BROOK	2.039
4701-00-1	4701-00-2-R4	RAYMOND BROOK	9.050
4000-37-1	4000-37-1	RESERVOIR BROOK	1.472
4011-00-1	4011-00-2-R3	RESERVOIR BROOK	6.984
4320-07-1	4320-07-1	RING BROOK	0.792
4000-51-1	4000-51-2-R1	ROARING BROOK	1.682
4009-00-1	4009-00-3-R5	ROARING BROOK	25.957
4016-01-1	4016-01-2-R7	ROARING BROOK	8.175
4308-11-1	4308-11-2-R1	ROARING BROOK	1.644
4312-00-1	4312-00-2-R2	ROARING BROOK	7.555
4604-02-1	4604-02-1	ROARING BROOK	0.702
4308-08-1	4308-08-1	ROBERTS BROOK	1.298
4000-64-1	4000-64-1	ROCK CREEK	1.125
4200-03-1	4200-03-2-R1	ROCKADUNDEE BROOK	3.634
4603-01-1	4603-01-1	ROCKHOLE BROOK	1.751
4100-01-1	4100-01-1	ROCKY GUTTER BROOK	1.564
4013-11-2-R1	4013-11-2-R1	ROUND HILL BROOK	1.670
4302-04-1	4302-04-1	RUGG BROOK	2.497
4300-33-1	4300-33-1	RUSSELL BROOK	0.531
4205-03-1	4205-03-1	RUSTIC BROOK	0.506
4000-49-1	4000-49-1	RUTTY CREEK	0.783
4700-07-1	4700-07-2-R1	SAFSTROY BROOK	3.087
4006-00-1	4006-00-2-R7	SALMON BROOK	20.172
4320-00-4-R2	4320-00-4-R5	SALMON BROOK	72.321
4700-00-4-R1	4700-00-4-R13	SALMON RIVER	148.978
4014-04-1	4014-04-1	SALTPETER BROOK	0.960
4100-10-2-R1	4100-10-2-R1	SANBORN BROOK	3.663
4304-00-1	4304-00-4-R2	SANDY BROOK	86.580
4021-02-1	4021-02-1	SAWMILL BROOK	0.856
4308-07-1	4308-07-1	SAWMILL BROOK	0.889
4604-00-1*	4604-00-2-R1	SAWMILL BROOK	6.980
4606-00-1	4606-00-2-R2	SAWMILL BROOK	5.132
4300-43-1	4300-43-1	SAXTON BROOK	0.721
4200-00-1	4200-00-4-R18	SCANTIC RIVER	113.738
4200-00-4-D1	4200-00-4-D1	SCANTIC RIVER DIVERSION	66.258
4200-16-1	4200-16-1	SCHANADE BROOK	1.234
4402-02-1	4402-02-1	SCHOOLHOUSE BROOK	0.970
4315-13-1	4315-13-2-R1	SCOTT SWAMP BROOK	4.329
4300-37-1	4300-37-1	SECOND BROOK	0.414
4705-03-1	4705-03-1	SENATE BROOK	0.852
4203-02-1	4203-02-1	SHADY BROOK	0.442
4710-09-1	4710-09-1	SHADY BROOK	1.491
4100-06-1	4100-06-2-R2	SHELDENS BROOK	1.679

<u>FROM</u> <u>BASIN</u>	<u>TO</u> <u>BASIN</u>	<u>WATERCOURSE</u>	<u>DRAINAGE</u> <u>AREA</u>
4801-04-1	4801-04-1	SHINGLE MILL BROOK	1.504
4009-10-1	4009-10-2-R1	SLAB GUT BROOK	1.582
4301-00-1	4301-00-2-R3	SLOCUM BROOK	8.378
4007-02-1	4007-02-2-R1	SMITH BROOK	1.842
4600-14-1	4600-14-1	SNOW HILL BROOK	0.297
4311-03-1	4311-03-1	SOUTH BRANCH BUNNELL BROOK	0.887
4400-01-3-R1	4400-01-3-R2	SOUTH BRANCH PARK RIVER	44.777
4504-00-3-R1	4504-00-3-R1	SOUTH FORK HOCKANUM RIVER	11.929
4310-06-1	4310-06-2-R1	SOUTH NEPAUG BROOK	3.895
4100-14-1	4100-14-1	SPENCER BROOK	0.967
4200-19-1	4200-19-1	SPRING BROOK	0.512
4200-26-1	4200-26-1	SPRING GLEN BROOK	1.345
4308-19-1	4308-19-2-R1	SPRUCE BROOK	1.425
4600-13-2-R1	4600-13-2-R3	SPRUCE BROOK	3.619
4101-03-1	4101-03-2-R3	STILL BROOK	6.032
4303-00-1	4303-00-3-R3	STILL RIVER	47.871
4012-01-1	4012-01-1	STOCKING BROOK	0.625
4600-01-1	4600-01-2-R1	STOCKING BROOK	5.672
4600-01-1-D1	4600-01-1-D1	STOCKING BROOK DIVERSION	0.599
4100-00-2-R1	4100-00-4-R4	STONY BROOK	44.597
4308-14-1	4308-14-1	STOREHOUSE BROOK	1.651
4000-14-1	4000-14-2-R1	STOUGHTON BROOK	3.535
4000-18-1	4000-18-2-R1	STOUGHTON BROOK	3.605
4318-03-1	4318-03-2-R1	STRATTON BROOK	5.448
4800-10-1	4800-10-2-R1	STRONGS BROOK	1.518
4000-50-1	4000-50-1	SUCCOR BROOK	3.442
4302-14-1	4302-14-2-R1	SUCKER BROOK	3.072
4500-02-1	4500-02-1	SUCKER BROOK	0.715
4013-00-1	4013-00-3-R2	SUMNER BROOK	12.836
4000-46-1	4000-46-1	SWAIN JOHNSON BROOK	0.703
4600-30-2-R1	4600-30-2-R1	SWAMP BROOK	3.365
4503-00-2-R1	4503-00-2-R5	TANKERHOUSEN RIVER	12.852
4301-03-1	4301-03-1	TAYLOR BROOK	2.705
4302-13-1	4302-13-1	TAYLOR BROOK	1.144
4200-05-1	4200-05-2-R2	TEMPLE BROOK	4.246
4200-23-1	4200-23-1	TERRY BROOK	1.912
4316-00-2-R1	4316-00-2-R1	THOMPSON BROOK	4.702
4200-15-1	4200-15-2-R1	THRASHER BROOK	3.810
4002-00-1*	4002-00-1*	THREEMILE BROOK	9.612
4800-17-1	4800-17-1	TISDALE BROOK	0.851
4310-02-1	4310-02-1	TORRINGTON BROOK	2.492
4403-00-1*	4403-00-2-R3	TROUT BROOK	17.744
4404-04-1	4404-04-2-R2	TUMBLE BROOK	9.840
4502-03-1	4502-03-1	TURKEY BROOK	0.758

<u>FROM</u> <u>BASIN</u>	<u>TO</u> <u>BASIN</u>	<u>WATERCOURSE</u>	<u>DRAINAGE</u> <u>AREA</u>
4015-03-1	4015-03-1	TURKEY HILL BROOK	1.480
4010-02-1	4010-02-1	TWO STONE BROOK	2.188
4300-20-1	4300-20-3-R1	UNIONVILLE BROOK	4.170
4000-04-1	4000-04-2-R1	UNNAMED BROOK	2.906
4000-12-1	4000-12-1	UNNAMED BROOK	0.594
4000-16-1	4000-16-1	UNNAMED BROOK	1.046
4000-17-1	4000-17-1	UNNAMED BROOK	2.037
4000-20-1	4000-20-1	UNNAMED BROOK	0.781
4000-23-1	4000-23-1	UNNAMED BROOK	0.602
4000-25-1	4000-25-1	UNNAMED BROOK	0.287
4000-26-1	4000-26-1	UNNAMED BROOK	2.091
4000-32-1	4000-32-1	UNNAMED BROOK	0.590
4000-34-1	4000-34-1	UNNAMED BROOK	0.523
4000-35-1	4000-35-1	UNNAMED BROOK	0.540
4000-36-1	4000-36-1	UNNAMED BROOK	2.318
4000-38-1	4000-38-1	UNNAMED BROOK	0.994
4000-39-1	4000-39-1	UNNAMED BROOK	1.300
4000-42-1	4000-42-1	UNNAMED BROOK	0.700
4000-43-1	4000-43-1	UNNAMED BROOK	1.543
4000-48-1	4000-48-1	UNNAMED BROOK	0.288
4000-52-1	4000-52-1	UNNAMED BROOK	0.460
4000-55-1	4000-55-1	UNNAMED BROOK	0.583
4000-56-1	4000-56-1	UNNAMED BROOK	0.981
4000-58-1	4000-58-1	UNNAMED BROOK	0.568
4000-60-1	4000-60-1	UNNAMED BROOK	0.665
4000-62-1	4000-62-1	UNNAMED BROOK	0.733
4001-01-1	4001-01-1	UNNAMED BROOK	1.093
4002-01-1	4002-01-1	UNNAMED BROOK	0.875
4003-01-1	4003-01-1	UNNAMED BROOK	1.721
4003-03-1	4003-03-1	UNNAMED BROOK	1.255
4004-03-1	4004-03-1	UNNAMED BROOK	0.699
4004-06-1	4004-06-1	UNNAMED BROOK	0.897
4004-07-1	4004-07-1	UNNAMED BROOK	0.333
4006-01-1	4006-01-1	UNNAMED BROOK	0.680
4006-02-1	4006-02-1	UNNAMED BROOK	1.025
4006-03-1	4006-03-1	UNNAMED BROOK	0.529
4006-05-1	4006-05-1	UNNAMED BROOK	0.645
4006-06-1	4006-06-1	UNNAMED BROOK	0.525
4006-08-1	4006-08-1	UNNAMED BROOK	1.432
4006-10-1	4006-10-1	UNNAMED BROOK	1.121
4006-11-1	4006-11-1	UNNAMED BROOK	1.542
4006-12-1	4006-12-1	UNNAMED BROOK	0.525
4007-01-1	4007-01-1	UNNAMED BROOK	0.869
4007-03-1	4007-03-1	UNNAMED BROOK	0.578

<u>FROM</u> <u>BASIN</u>	<u>TO</u> <u>BASIN</u>	<u>WATERCOURSE</u>	<u>DRAINAGE</u> <u>AREA</u>
4008-02-1	4008-02-1	UNNAMED BROOK	0.404
4009-01-1	4009-01-1	UNNAMED BROOK	0.654
4009-02-1	4009-02-1	UNNAMED BROOK	0.918
4009-03-1	4009-03-1	UNNAMED BROOK	1.559
4009-04-1	4009-04-1	UNNAMED BROOK	0.624
4009-06-1	4009-06-1	UNNAMED BROOK	0.598
4009-07-1	4009-07-1	UNNAMED BROOK	0.562
4009-08-1	4009-08-1	UNNAMED BROOK	0.578
4009-09-1	4009-09-1	UNNAMED BROOK	0.749
4009-11-1	4009-11-1	UNNAMED BROOK	0.735
4010-01-1	4010-01-1	UNNAMED BROOK	0.261
4010-03-1	4010-03-1	UNNAMED BROOK	0.500
4010-04-1	4010-04-2-R1	UNNAMED BROOK	2.708
4010-05-1	4010-05-2-R1	UNNAMED BROOK	1.445
4010-06-1	4010-06-1	UNNAMED BROOK	0.765
4011-01-1	4011-01-1	UNNAMED BROOK	0.440
4011-03-1	4011-03-1	UNNAMED BROOK	0.852
4012-02-1	4012-02-1	UNNAMED BROOK	0.656
4013-01-1	4013-01-1	UNNAMED BROOK	0.382
4013-02-1	4013-02-1	UNNAMED BROOK	0.302
4013-03-1	4013-03-1	UNNAMED BROOK	0.457
4013-06-1	4013-06-2-R1	UNNAMED BROOK	1.742
4013-07-1	4013-07-1	UNNAMED BROOK	0.646
4014-01-1	4014-01-1	UNNAMED BROOK	1.501
4014-02-1	4014-02-1	UNNAMED BROOK	1.411
4014-06-1	4014-06-1	UNNAMED BROOK	0.404
4014-07-1	4014-07-1	UNNAMED BROOK	0.832
4014-08-1	4014-08-1	UNNAMED BROOK	0.425
4014-09-1	4014-09-1	UNNAMED BROOK	0.809
4014-11-1	4014-11-1	UNNAMED BROOK	0.493
4014-12-1	4014-12-1	UNNAMED BROOK	0.175
4014-13-1	4014-13-1	UNNAMED BROOK	1.477
4015-04-1	4015-04-1	UNNAMED BROOK	0.614
4016-02-1	4016-02-1	UNNAMED BROOK	0.307
4016-03-1	4016-03-1	UNNAMED BROOK	0.286
4016-04-1	4016-04-1	UNNAMED BROOK	0.354
4016-05-1	4016-05-1	UNNAMED BROOK	0.654
4016-06-1	4016-06-1	UNNAMED BROOK	0.581
4016-07-1	4016-07-1	UNNAMED BROOK	0.327
4016-08-1	4016-08-1	UNNAMED BROOK	0.594
4016-09-1*	4016-09-1*	UNNAMED BROOK	1.463
4018-01-1	4018-01-1	UNNAMED BROOK	1.851
4018-02-1	4018-02-1	UNNAMED BROOK	0.684
4019-01-1	4019-01-1	UNNAMED BROOK	1.571

<u>FROM BASIN</u>	<u>TO BASIN</u>	<u>WATERCOURSE</u>	<u>DRAINAGE AREA</u>
4019-02-1	4019-02-1	UNNAMED BROOK	0.380
4019-03-1	4019-03-1	UNNAMED BROOK	0.450
4019-04-1	4019-04-1	UNNAMED BROOK	0.346
4019-06-1	4019-06-1	UNNAMED BROOK	1.062
4019-07-1	4019-07-1	UNNAMED BROOK	0.685
4019-09-1	4019-09-1	UNNAMED BROOK	0.308
4020-02-1	4020-02-1	UNNAMED BROOK	0.910
4020-04-1	4020-04-1	UNNAMED BROOK	1.782
4020-05-1	4020-05-1	UNNAMED BROOK	0.703
4020-07-1	4020-07-1	UNNAMED BROOK	0.857
4021-01-1	4021-01-1	UNNAMED BROOK	0.780
4021-03-1	4021-03-1	UNNAMED BROOK	0.581
4100-04-1	4100-04-1	UNNAMED BROOK	0.894
4100-05-1	4100-05-1	UNNAMED BROOK	0.870
4100-07-1	4100-07-1	UNNAMED BROOK	0.343
4100-08-1	4100-08-1	UNNAMED BROOK	0.254
4100-13-1	4100-13-1	UNNAMED BROOK	1.210
4100-16-1	4100-16-1	UNNAMED BROOK	0.719
4100-17-1	4100-17-1	UNNAMED BROOK	1.101
4101-01-1	4101-01-1	UNNAMED BROOK	1.151
4101-02-1	4101-02-1	UNNAMED BROOK	0.801
4101-04-1	4101-04-1	UNNAMED BROOK	0.473
4101-05-1	4101-05-1	UNNAMED BROOK	1.230
4101-06-1	4101-06-1	UNNAMED BROOK	0.513
4101-08-1	4101-08-1	UNNAMED BROOK	1.005
4101-09-1	4101-09-1	UNNAMED BROOK	0.444
4101-11-1	4101-11-1	UNNAMED BROOK	0.425
4200-01-1	4200-01-1	UNNAMED BROOK	1.247
4200-02-1	4200-02-1	UNNAMED BROOK	0.464
4200-04-1	4200-04-1	UNNAMED BROOK	1.033
4200-06-1	4200-06-1	UNNAMED BROOK	0.747
4200-07-1	4200-07-1	UNNAMED BROOK	0.882
4200-08-1	4200-08-1	UNNAMED BROOK	0.844
4200-09-1	4200-09-1	UNNAMED BROOK	1.631
4200-12-1	4200-12-1	UNNAMED BROOK	0.969
4200-14-1	4200-14-1	UNNAMED BROOK	1.525
4200-18-1	4200-18-1	UNNAMED BROOK	0.250
4200-22-1	4200-22-1	UNNAMED BROOK	0.690
4200-25-1	4200-25-1	UNNAMED BROOK	0.353
4200-27-1	4200-27-1	UNNAMED BROOK	0.861
4201-01-1	4201-01-1	UNNAMED BROOK	0.581
4201-02-1	4201-02-2-R1	UNNAMED BROOK	3.551
4201-03-1	4201-03-1	UNNAMED BROOK	1.323
4202-01-1	4202-01-1	UNNAMED BROOK	0.506

<u>FROM</u> <u>Basin</u>	<u>TO</u> <u>Basin</u>	<u>Watercourse</u>	<u>DRAINAGE</u> <u>Area</u>
4204-01-1	4204-01-1	UNNAMED BROOK	0.573
4204-02-1	4204-02-1	UNNAMED BROOK	0.409
4204-03-1	4204-03-1	UNNAMED BROOK	1.099
4204-04-1	4204-04-2-R1	UNNAMED BROOK	2.435
4204-05-1	4204-05-1	UNNAMED BROOK	0.742
4205-01-1	4205-01-1	UNNAMED BROOK	0.823
4205-02-1	4205-02-1	UNNAMED BROOK	0.989
4206-06-1	4206-06-1	UNNAMED BROOK	0.234
4206-07-1	4206-07-1	UNNAMED BROOK	0.568
4206-09-1	4206-09-1	UNNAMED BROOK	0.954
4300-01-1	4300-01-1	UNNAMED BROOK	0.774
4300-02-1	4300-02-1	UNNAMED BROOK	0.650
4300-03-1	4300-03-1	UNNAMED BROOK	1.272
4300-04-1	4300-04-1	UNNAMED BROOK	0.961
4300-06-1	4300-06-1	UNNAMED BROOK	0.323
4300-07-1	4300-07-1	UNNAMED BROOK	1.390
4300-08-1	4300-08-1	UNNAMED BROOK	0.517
4300-09-1	4300-09-1	UNNAMED BROOK	0.739
4300-10-1	4300-10-2-R2	UNNAMED BROOK	3.071
4300-13-1	4300-13-1	UNNAMED BROOK	0.709
4300-14-1	4300-14-1	UNNAMED BROOK	1.327
4300-15-1	4300-15-1	UNNAMED BROOK	0.831
4300-17-1	4300-17-1	UNNAMED BROOK	0.877
4300-18-1	4300-18-1	UNNAMED BROOK	0.510
4300-21-1	4300-21-1	UNNAMED BROOK	0.611
4300-22-1	4300-22-2-R1	UNNAMED BROOK	1.364
4300-23-1	4300-23-1	UNNAMED BROOK	0.380
4300-24-1	4300-24-1	UNNAMED BROOK	0.289
4300-26-1	4300-26-1	UNNAMED BROOK	0.816
4300-29-1	4300-29-1	UNNAMED BROOK	0.498
4300-30-1	4300-30-2-R1	UNNAMED BROOK	1.879
4300-31-1	4300-31-1	UNNAMED BROOK	0.718
4300-34-1	4300-34-1	UNNAMED BROOK	0.719
4300-40-1	4300-40-1	UNNAMED BROOK	0.450
4300-41-1	4300-41-1	UNNAMED BROOK	0.689
4300-45-1	4300-45-1	UNNAMED BROOK	0.215
4300-46-1	4300-46-1	UNNAMED BROOK	0.636
4300-48-1	4300-48-1	UNNAMED BROOK	1.272
4300-51-1	4300-51-1	UNNAMED BROOK	0.870
4300-52-1	4300-52-1	UNNAMED BROOK	0.929
4300-53-1	4300-53-1	UNNAMED BROOK	0.698
4300-55-1	4300-55-1	UNNAMED BROOK	0.487
4300-56-1	4300-56-1	UNNAMED BROOK	0.622
4300-57-1	4300-57-1	UNNAMED BROOK	0.757

<u>FROM</u> <u>Basin</u>	<u>TO</u> <u>Basin</u>	<u>WATERCOURSE</u>	<u>DRAINAGE</u> <u>AREA</u>
4300-58-1	4300-58-1	UNNAMED BROOK	0.758
4301-02-1	4301-02-1	UNNAMED BROOK	0.575
4302-01-1	4302-01-1	UNNAMED BROOK	0.961
4302-03-1	4302-03-1	UNNAMED BROOK	0.520
4302-06-1	4302-06-1	UNNAMED BROOK	0.491
4302-07-1	4302-07-1	UNNAMED BROOK	0.874
4302-08-1	4302-08-1	UNNAMED BROOK	0.632
4302-11-1	4302-11-1	UNNAMED BROOK	0.336
4302-12-1	4302-12-1	UNNAMED BROOK	0.617
4302-15-1	4302-15-1	UNNAMED BROOK	0.916
4302-16-1*	4302-16-1*	UNNAMED BROOK	7.106
4303-01-1	4303-01-1	UNNAMED BROOK	0.585
4303-02-1	4303-02-1	UNNAMED BROOK	1.449
4303-03-1	4303-03-1	UNNAMED BROOK	0.821
4303-04-1	4303-04-1	UNNAMED BROOK	0.710
4303-05-1	4303-05-1	UNNAMED BROOK	0.311
4303-06-1	4303-06-1	UNNAMED BROOK	1.657
4304-01-1	4304-01-1	UNNAMED BROOK	0.528
4304-02-1	4304-02-1	UNNAMED BROOK	0.466
4304-04-1	4304-04-1	UNNAMED BROOK	1.941
4304-06-1	4304-06-1	UNNAMED BROOK	0.539
4304-07-1	4304-07-1	UNNAMED BROOK	0.788
4304-10-1	4304-10-1	UNNAMED BROOK	0.957
4304-11-1	4304-11-1	UNNAMED BROOK	0.344
4304-13-1	4304-13-1	UNNAMED BROOK	0.666
4304-14-1	4304-14-1	UNNAMED BROOK	1.209
4304-15-1	4304-15-1	UNNAMED BROOK	0.770
4305-01-1	4305-01-1	UNNAMED BROOK	0.567
4305-03-1	4305-03-1	UNNAMED BROOK	0.981
4305-04-1	4305-04-1	UNNAMED BROOK	0.989
4308-03-1	4308-03-1	UNNAMED BROOK	0.533
4308-04-1	4308-04-1	UNNAMED BROOK	1.056
4308-05-1	4308-05-1	UNNAMED BROOK	0.664
4308-06-1	4308-06-1	UNNAMED BROOK	0.575
4308-09-1	4308-09-1	UNNAMED BROOK	0.605
4308-10-1	4308-10-1	UNNAMED BROOK	0.418
4308-12-1	4308-12-1	UNNAMED BROOK	0.285
4308-16-1	4308-16-1	UNNAMED BROOK	1.981
4308-17-1	4308-17-1	UNNAMED BROOK	1.089
4308-20-1	4308-20-1	UNNAMED BROOK	0.734
4309-01-1	4309-01-1	UNNAMED BROOK	0.569
4309-02-1	4309-02-1	UNNAMED BROOK	1.782
4309-03-1	4309-03-1	UNNAMED BROOK	1.223
4309-04-1	4309-04-1	UNNAMED BROOK	0.620

<u>FROM</u> <u>BASIN</u>	<u>TO</u> <u>BASIN</u>	<u>WATERCOURSE</u>	<u>DRAINAGE</u> <u>AREA</u>
4310-07-1	4310-07-1	UNNAMED BROOK	1.119
4310-10-1	4310-10-1	UNNAMED BROOK	0.581
4310-13-1	4310-13-1	UNNAMED BROOK	0.487
4311-02-1	4311-02-1	UNNAMED BROOK	0.465
4311-04-1	4311-04-1	UNNAMED BROOK	0.390
4312-02-1	4312-02-1	UNNAMED BROOK	1.012
4313-01-1	4313-01-1	UNNAMED BROOK	1.159
4313-02-1	4313-02-1	UNNAMED BROOK	0.530
4313-03-1	4313-03-1	UNNAMED BROOK	0.763
4314-02-1	4314-02-1	UNNAMED BROOK	0.966
4314-03-1	4314-03-1	UNNAMED BROOK	0.583
4314-05-1	4314-05-1	UNNAMED BROOK	0.660
4314-07-1	4314-07-1	UNNAMED BROOK	0.375
4314-09-1	4314-09-1	UNNAMED BROOK	1.074
4314-10-1	4314-10-1	UNNAMED BROOK	1.201
4315-01-1	4315-01-1	UNNAMED BROOK	0.545
4315-02-1	4315-02-1	UNNAMED BROOK	0.643
4315-03-1	4315-03-1	UNNAMED BROOK	0.812
4315-04-1	4315-04-1	UNNAMED BROOK	0.811
4315-06-1	4315-06-2-R1	UNNAMED BROOK	1.284
4315-07-1	4315-07-1	UNNAMED BROOK	0.447
4315-08-1	4315-08-2-R1	UNNAMED BROOK	2.179
4315-09-1	4315-09-1	UNNAMED BROOK	0.481
4315-10-1	4315-10-1	UNNAMED BROOK	1.111
4315-11-1	4315-11-1	UNNAMED BROOK	1.031
4315-12-1	4315-12-1	UNNAMED BROOK	0.445
4315-14-1	4315-14-1	UNNAMED BROOK	1.158
4315-15-1	4315-15-1	UNNAMED BROOK	0.770
4318-01-1	4318-01-1	UNNAMED BROOK	1.009
4318-02-1	4318-02-1	UNNAMED BROOK	0.793
4318-04-1	4318-04-1	UNNAMED BROOK	2.302
4318-06-1	4318-06-1	UNNAMED BROOK	0.385
4319-01-1	4319-01-1	UNNAMED BROOK	0.835
4319-03-1	4319-03-2-R2	UNNAMED BROOK	4.737
4319-04-1	4319-04-1	UNNAMED BROOK	0.935
4319-05-1	4319-05-1	UNNAMED BROOK	0.412
4319-09-1	4319-09-1	UNNAMED BROOK	1.431
4319-11-1	4319-11-1	UNNAMED BROOK	1.771
4320-01-1	4320-01-1	UNNAMED BROOK	0.634
4320-03-1	4320-03-1	UNNAMED BROOK	1.636
4320-04-1	4320-04-1	UNNAMED BROOK	0.822
4320-06-1	4320-06-1	UNNAMED BROOK	1.189
4320-11-1	4320-11-1	UNNAMED BROOK	0.478
4320-13-1	4320-13-1	UNNAMED BROOK	1.622

<u>FROM</u> <u>BASIN</u>	<u>TO</u> <u>BASIN</u>	<u>WATERCOURSE</u>	<u>DRAINAGE</u> <u>AREA</u>
4320-16-1	4320-16-1	UNNAMED BROOK	2.323
4320-17-1	4320-17-3-R1	UNNAMED BROOK	6.313
4320-20-1	4320-20-1	UNNAMED BROOK	0.883
4320-21-1	4320-21-1	UNNAMED BROOK	0.401
4320-23-1	4320-23-2-R1	UNNAMED BROOK	1.549
4320-25-1	4320-25-1	UNNAMED BROOK	0.515
4320-26-1	4320-26-1	UNNAMED BROOK	0.673
4321-01-1	4321-01-1	UNNAMED BROOK	0.560
4321-02-1	4321-02-1	UNNAMED BROOK	0.664
4321-03-1	4321-03-1	UNNAMED BROOK	0.286
4400-02-1	4400-02-1	UNNAMED BROOK	2.219
4401-01-1	4401-01-1	UNNAMED BROOK	1.635
4401-02-1	4401-02-1	UNNAMED BROOK	0.710
4401-03-1	4401-03-1	UNNAMED BROOK	1.891
4402-01-1	4402-01-1	UNNAMED BROOK	0.440
4402-03-1	4402-03-1	UNNAMED BROOK	0.676
4402-05-1	4402-05-1	UNNAMED BROOK	0.568
4403-01-1	4403-01-1	UNNAMED BROOK	0.611
4403-02-1	4403-02-1	UNNAMED BROOK	1.191
4403-03-1	4403-03-1	UNNAMED BROOK	1.501
4403-04-1*	4403-04-2-R1	UNNAMED BROOK	5.026
4403-05-1	4403-05-1	UNNAMED BROOK	0.406
4403-06-1	4403-06-1	UNNAMED BROOK	2.163
4403-07-1	4403-07-1	UNNAMED BROOK	2.083
4404-01-1	4404-01-1	UNNAMED BROOK	0.610
4404-02-1	4404-02-1	UNNAMED BROOK	1.119
4404-03-1	4404-03-1	UNNAMED BROOK	0.559
4404-05-1	4404-05-1	UNNAMED BROOK	2.437
4404-06-1	4404-06-1	UNNAMED BROOK	0.978
4404-07-1	4404-07-1	UNNAMED BROOK	0.655
4404-10-1	4404-10-1	UNNAMED BROOK	2.068
4404-11-1	4404-11-1	UNNAMED BROOK	0.442
4404-12-1	4404-12-1	UNNAMED BROOK	1.545
4500-03-1	4500-03-1	UNNAMED BROOK	0.991
4500-04-1	4500-04-2-R2	UNNAMED BROOK	2.410
4500-06-1	4500-06-1	UNNAMED BROOK	0.498
4500-07-1	4500-07-1	UNNAMED BROOK	0.687
4500-08-1	4500-08-1	UNNAMED BROOK	0.763
4500-10-1	4500-10-1	UNNAMED BROOK	0.522
4500-13-1	4500-13-1	UNNAMED BROOK	0.604
4500-15-1	4500-15-1	UNNAMED BROOK	0.956
4501-01-1	4501-01-1	UNNAMED BROOK	1.331
4501-04-1	4501-04-1	UNNAMED BROOK	0.960
4502-01-1	4502-01-1	UNNAMED BROOK	0.923

<u>FROM</u> <u>BASIN</u>	<u>TO</u> <u>BASIN</u>	<u>WATERCOURSE</u>	<u>DRAINAGE</u> <u>AREA</u>
4502-02-1	4502-02-1	UNNAMED BROOK	0.381
4503-02-1	4503-02-1	UNNAMED BROOK	1.062
4503-03-1	4503-03-1	UNNAMED BROOK	0.331
4503-04-1	4503-04-1	UNNAMED BROOK	2.425
4503-06-1	4503-06-1	UNNAMED BROOK	1.459
4504-02-1	4504-02-1	UNNAMED BROOK	0.623
4504-04-1	4504-04-1	UNNAMED BROOK	2.940
4504-06-1	4504-06-1	UNNAMED BROOK	0.563
4600-03-1	4600-03-1	UNNAMED BROOK	0.122
4600-06-1	4600-06-1	UNNAMED BROOK	2.119
4600-08-1	4600-08-1	UNNAMED BROOK	0.164
4600-09-1	4600-09-2-R1	UNNAMED BROOK	2.414
4600-10-1	4600-10-1	UNNAMED BROOK	1.208
4600-15-1	4600-15-1	UNNAMED BROOK	0.284
4600-16-1	4600-16-1	UNNAMED BROOK	0.332
4600-17-1	4600-17-1	UNNAMED BROOK	0.421
4600-18-1	4600-18-1	UNNAMED BROOK	0.777
4600-22-1	4600-22-2-R1	UNNAMED BROOK	3.002
4600-23-1	4600-23-1	UNNAMED BROOK	0.640
4600-27-1	4600-27-1	UNNAMED BROOK	0.783
4602-01-1	4602-01-1	UNNAMED BROOK	1.050
4602-02-1	4602-02-1	UNNAMED BROOK	1.008
4602-03-1	4602-03-1	UNNAMED BROOK	0.848
4602-04-1	4602-04-1	UNNAMED BROOK	1.417
4602-05-1	4602-05-1	UNNAMED BROOK	0.381
4603-02-1	4603-02-1	UNNAMED BROOK	1.078
4604-01-1	4604-01-1	UNNAMED BROOK	0.935
4605-02-1	4605-02-1	UNNAMED BROOK	0.493
4605-03-1	4605-03-1	UNNAMED BROOK	0.590
4606-01-1	4606-01-1	UNNAMED BROOK	0.768
4607-02-1	4607-02-1	UNNAMED BROOK	0.730
4607-04-1	4607-04-1	UNNAMED BROOK	0.854
4607-07-1	4607-07-1	UNNAMED BROOK	0.226
4607-08-1	4607-08-1	UNNAMED BROOK	1.004
4607-09-1	4607-09-1	UNNAMED BROOK	0.236
4607-10-1	4607-10-1	UNNAMED BROOK	2.727
4607-14-1	4607-14-1	UNNAMED BROOK	0.553
4700-04-1	4700-04-1	UNNAMED BROOK	1.142
4700-05-1	4700-05-1	UNNAMED BROOK	0.453
4700-06-1	4700-06-1	UNNAMED BROOK	0.597
4700-08-1	4700-08-1	UNNAMED BROOK	0.418
4700-10-1	4700-10-1	UNNAMED BROOK	0.374
4700-11-1	4700-11-1	UNNAMED BROOK	0.645
4701-01-1	4701-01-1	UNNAMED BROOK	0.599

<u>FROM</u> <u>BASIN</u>	<u>TO</u> <u>BASIN</u>	<u>WATERCOURSE</u>	<u>DRAINAGE</u> <u>AREA</u>
4701-02-1	4701-02-1	UNNAMED BROOK	0.875
4701-03-1	4701-03-1	UNNAMED BROOK	1.636
4702-01-1	4702-01-1	UNNAMED BROOK	1.439
4702-02-1	4702-02-1	UNNAMED BROOK	0.734
4703-03-1	4703-03-1	UNNAMED BROOK	0.493
4703-04-1	4703-04-1	UNNAMED BROOK	0.651
4704-01-1	4704-01-1	UNNAMED BROOK	0.663
4705-02-1	4705-02-1	UNNAMED BROOK	0.832
4705-04-1	4705-04-1	UNNAMED BROOK	0.521
4706-03-1	4706-03-1	UNNAMED BROOK	0.288
4706-04-1	4706-04-1	UNNAMED BROOK	0.228
4707-01-1	4707-01-1	UNNAMED BROOK	0.810
4707-03-1	4707-03-1	UNNAMED BROOK	0.837
4707-04-1	4707-04-1	UNNAMED BROOK	0.519
4707-07-1	4707-07-1	UNNAMED BROOK	0.801
4707-08-1	4707-08-1	UNNAMED BROOK	0.511
4707-09-1	4707-09-1	UNNAMED BROOK	0.724
4707-10-1	4707-10-1	UNNAMED BROOK	0.694
4707-11-1	4707-11-1	UNNAMED BROOK	0.301
4707-13-1	4707-13-1	UNNAMED BROOK	0.938
4707-14-1	4707-14-1	UNNAMED BROOK	0.751
4707-15-1	4707-15-1	UNNAMED BROOK	1.470
4708-01-1	4708-01-1	UNNAMED BROOK	1.337
4708-02-1	4708-02-1	UNNAMED BROOK	1.103
4709-03-1	4709-03-1	UNNAMED BROOK	0.774
4709-06-1	4709-06-1	UNNAMED BROOK	0.533
4709-07-1	4709-07-1	UNNAMED BROOK	0.692
4709-08-1	4709-08-1	UNNAMED BROOK	0.308
4710-01-1	4710-01-1	UNNAMED BROOK	0.492
4710-02-1	4710-02-1	UNNAMED BROOK	0.417
4710-03-1	4710-03-1	UNNAMED BROOK	0.355
4710-07-1	4710-07-1	UNNAMED BROOK	0.980
4710-08-1	4710-08-1	UNNAMED BROOK	0.884
4710-10-1	4710-10-1	UNNAMED BROOK	0.416
4710-12-1	4710-12-1	UNNAMED BROOK	0.981
4800-02-1	4800-02-1	UNNAMED BROOK	0.584
4800-03-1	4800-03-1	UNNAMED BROOK	0.404
4800-05-1	4800-05-1	UNNAMED BROOK	0.481
4800-07-1	4800-07-1	UNNAMED BROOK	0.735
4800-11-1	4800-11-1	UNNAMED BROOK	0.669
4800-12-1	4800-12-1	UNNAMED BROOK	0.418
4800-15-1	4800-15-1	UNNAMED BROOK	1.009
4801-01-1	4801-01-1	UNNAMED BROOK	0.681
4801-03-1	4801-03-1	UNNAMED BROOK	0.589

<u>FROM</u> <u>BASIN</u>	<u>TO</u> <u>BASIN</u>	<u>WATERCOURSE</u>	<u>DRAINAGE</u> <u>AREA</u>
4802-03-1	4802-03-1	UNNAMED BROOK	1.333
4802-04-1	4802-04-1	UNNAMED BROOK	1.240
4802-05-1	4802-05-1	UNNAMED BROOK	2.159
4802-06-1	4802-06-1	UNNAMED BROOK	0.589
4802-07-1	4802-07-1	UNNAMED BROOK	1.793
4802-08-1	4802-08-1	UNNAMED BROOK	1.046
4313-03-1-D1	4313-03-1-D1	UNNAMED BROOK DIVERSION	0.715
4306-00-1	4306-00-1	VALLEY BROOK	7.071
4607-12-1	4607-12-1	WADSWORTH BROOK	0.470
4019-08-1	4019-08-1	WARD BROOK	1.503
4404-00-1	4404-00-3-R4	WASH BROOK	23.789
4201-00-1	4201-00-3-R1	WATCHAUG BROOK	8.679
4000-57-1	4000-57-2-R1	WATERHOUSE BROOK	1.340
4000-03-1	4000-03-2-R1	WATERWORKS BROOK	5.048
4000-11-1	4000-11-2-R2	WATERWORKS BROOK	2.204
4603-00-1	4603-00-2-R2	WEBSTER BROOK	5.383
4600-19-1	4600-19-1	WEST BRADLEY BROOK	0.180
4300-00-1+*	4300-00-4+R5	WEST BRANCH FARMINGTON RIVER	237.268
4706-01-1	4706-01-2-R2	WEST BRANCH FAWN BROOK	4.572
4319-00-1	4319-00-3-R6	WEST BRANCH SALMON BROOK	26.589
4200-13-1	4200-13-1	WEST BROOK	0.905
4300-49-1	4300-49-1	WEST BROOK	1.288
4500-01-1	4500-01-1	WEST BROOK	0.952
4600-24-1	4600-24-1	WEST MINER BROOK	0.395
4013-09-1	4013-09-1	WEST ROUND HILL BROOK	0.759
4600-11-1	4600-11-1	WEST SPRUCE BROOK	0.360
4600-29-1	4600-29-1	WEST SWAMP BROOK	2.261
4000-28-1*	4000-28-1*	WETHERSFIELD COVE	6.603
4016-00-2-R1	4016-00-2-R2	WHALEBONE CREEK	14.627
4004-04-1	4004-04-1	WHAPLES BROOK	1.613
4314-01-1	4314-01-2-R1	WHIGVILLE BROOK	4.630
4317-01-1	4317-01-1	WIGGIN BROOK	0.959
4006-04-1	4006-04-1	WILDCAT BROOK	0.705
4314-04-1	4314-04-2-R1	WILDCAT BROOK	2.251
4000-27-1	4000-27-1	WILLOW BROOK	2.007
4602-00-1*	4602-00-2-R3	WILLOW BROOK	10.505
4500-11-1	4500-11-1	WILSON BROOK	1.003
4009-05-1	4009-05-2-R2	WINTERGREEN BROOK	2.230
4802-02-1	4802-02-2-R1	WITCH MEADOW BROOK	3.529
4700-01-1	4700-01-1	WOLF BROOK	0.485
4200-21-1*	4200-21-1*	WOODS STREAM	2.897
4304-12-1	4304-12-1	WRIGHT BROOK	1.378
4200-20-1	4200-20-1	WRIGHTS BROOK	1.483

GEOGRAPHIC INFORMATION SYSTEM GAZETTEER OF DRAINAGE AREAS

INDEX OF IMPOUNDMENTS

CONNECTICUT RIVER

<u>BASIN</u>	<u>IMPOUNDMENT</u>	<u>DRAINAGE AREA</u>
4604-02-1-L1	ADDER RESERVOIR	0.588
4006-00-2-L1	ADDISON POND	6.846
4605-00-2-L1	ALLYN MILL POND	0.079
4701-04-1-L1	AMSTON LAKE	1.038
4009-00-2-L4	ANGUS PARK POND	8.778
4000-38-1-L2	ASYLUM RESERVOIR NO 1	0.540
4000-38-1-L1	ASYLUM RESERVOIR NO 2	0.133
4000-37-1-L1	ASYLUM RESERVOIR NO 3	0.245
4310-08-1-L1	ATWOOD SWAMP POND	0.198
4704-00-1-L2	BABCOCK POND	2.873
4710-04-1-L3	BABCOCK SWAMP POND	0.989
4321-00-1-L2	BARBER POND	1.730
4308-00-1-L1	BARKHAMSTED RESERVOIR	53.554
4710-00-1-L1	BASHAN LAKE	1.964
4401-00-1-L1	BATTERSON PARK POND	4.144
4601-00-1-L1	BEAVER POND	0.644
4316-00-2-L1	BEAVERDAM POND	0.897
4302-02-1-L1	BECKLEY POND	1.777
4014-05-2-L3	BELL SHOP POND	6.577
4304-04-1-L1	BENEDICT POND	1.740
4019-10-1-L1	BIRCH MILLPOND	0.471
4315-05-1-L1	BIRGE POND	1.375
4021-00-1-L1	BLACK HALL POND	0.106
4014-05-2-L2	BLACK SHOP POND	6.370
4000-50-1-L2	BOARDMAN POND	2.900
4503-04-1-L1	BOLTON NOTCH POND	0.538
4312-00-2-L1	BOND POND	0.143
4801-03-1-L1	BOND RESEVOIR	0.438
4200-01-1-L1	BOULDER HILL POND	1.038
4009-00-3-L6	BRAINARD POND	21.830
4000-19-1-L1	BRICKYARD POND	0.512
4315-02-1-L1	BRISTOL RESERVOIR NO 1	0.425
4313-00-2-L2	BRISTOL RESERVOIR NO 2	5.764
4313-01-1-L1	BRISTOL RESERVOIR NO 3	1.122
4313-00-1-L1	BRISTOL RESERVOIR NO 4	1.764

<u>BASIN</u>	<u>IMPOUNDMENT</u>	<u>DRAINAGE AREA</u>
4313-02-1-L1	BRISTOL RESERVOIR NO 6	0.326
4206-00-3-L2	BROAD BROOK MILL POND	13.602
4206-10-1-L1	BROAD BROOK RESERVOIR	1.691
4009-00-2-L2	BUCKINGHAM RESERVOIR	4.499
4006-10-1-L1	BUCKLAND POND	0.075
4303-02-1-L1	BURR POND	1.350
4019-06-1-L1	BUSHY HILL POND	0.698
4504-03-1-L1	CASE POND	1.679
4017-03-1-L4	CEDAR LAKE	5.426
4803-01-1-L2	CEDAR LAKE	1.575
4706-00-1-L1	CLUBHOUSE POND	0.801
4008-00-2-L2	COLD BROOK RESERVOIR	7.439
4300-00-1+L1	COLEBROOK RESERVOIR	102.940
4310-13-1-L1	COLLISVILLE RESERVOIR	0.403
4019-06-1-L2	COMSTOCK POND	1.046
4710-05-1-L3	CONE POND	0.560
4202-01-1-L1	COOLEY POND	0.480
4018-00-1-L2	CRANBERRY POND	0.326
4301-01-1-L1	CRANBERRY POND	0.943
4003-00-1-L2	CRESCENT LAKE	2.233
4013-05-1-L1	CRYSTAL LAKE	0.275
4302-14-1-L1	CRYSTAL LAKE	1.038
4200-03-1-L1	CULVER POND	0.641
4700-02-1-L1	DAY POND	0.744
4017-04-1-L2	DEEP HOLLOW RESERVOIR	3.964
4017-04-1-L3	DEUSES POND	4.288
4707-06-1-L2	DIAMOND LAKE	0.157
4000-31-1-L1	DIVIDEND POND	2.318
4503-00-2-L4	DOBSONVILLE POND	11.070
4700-11-1-L1	DOGWOOD POND	0.615
4013-08-1-L1	DOOLEY POND	0.773
4304-03-1-L1	DOOLITTLE LAKE	0.894
4315-09-1-L1	DUNHAM MILLPOND	0.196
4802-00-3-L4	ED BILLS POND	22.404
4300-30-1-L1	ELY POND	0.129
4308-01-1-L1	EMMONS POND	0.294
4019-00-2-L7	FALLS RIVER POND	17.486
4315-15-1-L1	FARMINGTON RESERVOIR	0.242
4504-05-2-L1	FOLLY POND	1.663
4300-05-1-L3	FOSTER POND	0.092
4003-00-2-L4	FRESHWATER POND	11.530
4404-05-1-L1	GALE POND	0.127
4303-06-1-L2	GAYLORD POND	1.385
4601-00-1-L3	GILLS POND	3.350

<u>BASIN</u>	<u>IMPOUNDMENT</u>	<u>DRAINAGE AREA</u>
4504-04-1-L2	GLOBE HOLLOW RESERVOIR	2.169
4200-10-1-L1	GOODWILL POND	3.347
4300-48-1-L1	GOODWIN POND	0.995
4300-00-1+L2	GOODWIN RESERVOIR	125.570
4000-40-1-L1	GREAT HILL POND	1.200
4000-30-1-L1	GREAT POND	0.078
4318-02-1-L1	GREAT POND	0.488
4017-03-1-L1	HACKNEYS POND	0.138
4709-01-1-L1	HALES POND	1.241
4600-05-1-L1	HALLMERE RESERVOIR	1.722
4600-06-1-L3	HART POND (LOWER)	2.098
4600-06-1-L2	HART POND (UPPER)	1.710
4404-04-1-L2	HARTFORD RESERVOIR NO 6	3.203
4300-05-1-L4	HARTLAND POND	0.329
4101-03-1-L1	HARTS POND	1.112
4014-03-2-L1	HIGGANUM RESERVOIR	6.662
4302-16-1-L1	HIGHLAND LAKE	7.002
4604-00-1-L2	HIGHLAND POND	1.886
4500-14-1-L2	HILLARD POND	2.982
4009-00-3-L5	HODGES POND	11.300
4404-04-1-L1	HOE POND	0.075
4705-00-1-L1	HOLBROOK POND	1.869
4705-01-1-L1	HOLMAN POND	0.068
4504-01-1-L1	HOWARD RESERVOIR	0.876
4300-05-1-L2	HOWELLS POND	1.576
4000-43-1-L1	HUBBARD POND	0.275
4709-02-1-L1	HULSEMAN POND	0.158
4202-00-1-L1	HURDS LAKE	0.424
4017-03-1-L5	JENNINGS POND	8.286
4710-00-2-L7	JOHNSON MILLPOND	15.509
4705-02-1-L1	JONES STREET POND	0.268
4000-41-1-L1	KEIGHLEY POND	1.781
4012-00-1-L1	KELSEYS RESERVOIR	2.377
4600-05-1-L2	KENMERE RESERVOIR	2.784
4018-00-2-L8	KEYBOARD POND	6.592
4200-21-1-L1	LAFAYETTE POND	2.669
4300-44-1-L1	LAKE BASILE	1.408
4607-10-1-L1	LAKE BESEK	2.049
4206-02-1-L1	LAKE BONAIR	0.414
4314-00-3-L1	LAKE COMO	0.295
4300-30-1-L2	LAKE ERIE	0.836
4300-20-1-L2	LAKE GARDA	1.907
4800-04-1-L1	LAKE HAYWARD	2.592
4300-38-1-L1	LAKE LOUISE	0.010

<u>BASIN</u>	<u>IMPOUNDMENT</u>	<u>DRAINAGE AREA</u>
4308-00-1-L2	LAKE MCDONOGH	62.246
4708-00-2-L1	LAKE TERRAMUGGUS	0.540
4304-05-2-L2	LAKE TRIANGLE	3.469
4607-13-1-L1	LAUREL BROOK RESERVOIR	1.075
4101-03-2-L2	LEONARD POND	2.502
4708-03-1-L1	LOOS POND	1.095
4019-07-1-L1	LORD POND	0.613
4020-06-1-L3	LOWER MILLPOND	8.934
4000-61-1-L2	LOWER POND	2.224
4401-00-1-L2	LOWER POND	7.170
4018-00-2-L7	LOWER RODGERS POND	5.911
4315-10-1-L1	MALONES POND	1.029
4320-13-1-L1	MANITOOK LAKE	1.583
4320-25-1-L1	MARSH POND	0.103
4016-01-1-L2	MARTIN POND	0.822
4602-04-1-L1	MASON POND	1.040
4600-02-1-L1	MERIMERE RESERVOIR	0.426
4019-00-1-L3	MESSERSCHMIDT POND	4.253
4315-00-2-L4	MIDDLE POND	2.294
4019-00-2-L5	MILL POND	11.386
4402-04-2-L1	MILL POND	3.180
4013-00-1-L1	MILLERS POND	0.318
4600-25-1-L1	MINER POND	0.743
4802-06-1-L1	MITCHELL POND	0.572
4300-20-1-L1	MONCE POND	1.076
4710-00-1-L2	MOODUS RESERVOIR	10.359
4800-00-4-L5	MOULSONS POND	55.876
4604-03-1-L1	MOUNT HIGBY RESERVOIR	1.294
4607-00-1-L1	MYER HUBER POND	0.297
4310-00-3-L2	NEPAUG RESERVOIR	31.643
4314-01-2-L1	NEW BRITAIN RESERVOIR	4.006
4300-12-1-L1	NEW HARTFORD RESERVOIR	0.755
4601-01-1-L2	NORTON POND	1.388
4800-16-1-L1	NORWICH POND	0.483
4710-05-1-L2	NUMBER ONE POND	0.255
4710-05-1-L1	NUMBER TWO POND	0.050
4000-64-1-L1	OBED HEIGHTS RESERVOIR	0.270
4313-04-1-L1	OLD MARSH POND	2.285
4301-00-1-L1	OTTER POND	0.123
4013-08-2-L2	PAMEACHA POND	4.453
4500-00-1-L2	PAPER MILL POND	16.965
4017-03-1-L3	PATTACONK RESERVOIR	1.867
4800-00-1-L1	PECK MEADOW POND	1.951
4304-09-1-L1	PHELPS POND	3.975

<u>BASIN</u>	<u>IMPOUNDMENT</u>	<u>DRAINAGE AREA</u>
4710-06-1-L1	PICKERAL LAKE	1.251
4704-00-1-L1	PINE MEADOWS PARK POND	0.725
4709-04-1-L1	POCOTOPAUG LAKE	4.396
4500-01-1-L1	POEHNERTS POND	0.063
4504-02-1-L1	PORTER RESERVOIR	0.582
4011-00-2-L1	PORTLAND RESERVOIR	3.541
4710-04-1-L4	POST POND	1.241
4018-00-2-L4	PRATT REED RESERVOIR	4.934
4300-00-5+L5	RAINBOW RESERVOIR	587.476
4504-04-1-L1	RED GATES POND	0.770
4403-04-1-L1	RESERVOIR NO 1	4.224
4403-03-1-L1	RESERVOIR NO 2	1.140
4403-02-1-L1	RESERVOIR NO 3	0.551
4403-03-1-L2	RESERVOIR NO 5	1.416
4500-12-1-L1	RISLEY RESERVOIR	0.870
4701-01-1-L1	ROBINSON POND	0.094
4020-06-1-L1	RODGERS LAKE	7.552
4007-00-1-L2	ROSEERS POND	2.199
4303-06-1-L1	ROWLEY POND	0.565
4302-04-1-L1	RUGG BROOK RESERVOIR	2.488
4600-15-1-L1	SAGE POND	0.230
4602-00-1-L2	SCHULTZ POND	3.325
4100-00-4-L1	SCHWARTZ POND	42.492
4014-09-1-L1	SCOVILL RESERVOIR	0.263
4312-00-2-L2	SECRET LAKE	3.117
4203-00-2-L1	SHADY LAKE	3.840
4018-00-1-L1	SHAILER POND	0.852
4003-02-1-L4	SHAKER POND	1.299
4500-00-1-L1	SHENIPSIT LAKE	16.314
4801-04-1-L1	SHINGLE MILL POND	1.240
4009-00-2-L3	SHODDY MILL POND	5.012
4602-00-1-L1	SHUTTLE MEADOW RESERVOIR	3.196
4601-00-1-L2	SILVER LAKE	1.999
4318-00-1-L1	SIMBSBURY RESERVOIR	0.820
4302-00-1-L2	SMITH POND	2.770
4200-00-4-L2	SOMERSVILLE POND	61.590
4302-00-1-L1	SPAULDING POND	0.207
4707-00-1-L1	SPERRY POND	0.277
4300-52-1-L1	SPRING DAM POND	0.821
4319-10-2-L1	SPRING POND	5.560
4710-04-1-L2	STANDISH POND	0.723
4019-01-1-L1	STAR LAKE	0.640
4607-00-3-L2	STARR MILLPOND	36.802
4708-03-1-L2	STRONG POND	3.138

<u>BASIN</u>	<u>IMPOUNDMENT</u>	<u>DRAINAGE AREA</u>
4317-00-2-L1	STUB POND	5.267
4601-01-1-L1	SWEDE POND	0.939
4503-00-2-L3	TANKERHOOSEN LAKE	10.892
4315-00-2-L1	TERRYVILLE RESERVOIR NO 3	0.097
4710-04-1-L1	THOUSAND ACRE POND	0.278
4707-02-1-L1	TINKER POND	0.141
4019-00-1-L1	TOWER HILL LAKE	0.800
4006-04-1-L1	TREAT POND	0.089
4319-10-2-L2	TROUT POND	6.118
4017-04-1-L1	TURKEY HILL RESERVOIR	1.178
4800-16-1-L2	UNCAS POND	1.526
4500-00-3-L3	UNION POND	53.418
4300-19-1-L1	UNIONVILLE RESERVOIR	0.883
4018-02-1-L1	UNNAMED BROOK	0.574
4100-09-1-L1	UNNAMED BROOK	0.693
4304-00-3-L1	UNNAMED BROOK	0.277
4503-02-1-L1	UNNAMED BROOK	0.051
4600-18-1-L1	UNNAMED BROOK	0.765
4701-04-1-L2	UNNAMED BROOK	1.243
4000-03-1-L1	UNNAMED POND	0.192
4000-11-1-L1	UNNAMED POND	0.778
4000-32-1-L1	UNNAMED POND	0.150
4000-33-1-L1	UNNAMED POND	0.075
4000-35-1-L1	UNNAMED POND	0.308
4000-36-1-L1	UNNAMED POND	0.074
4000-36-1-L2	UNNAMED POND	0.464
4000-36-1-L3	UNNAMED POND	1.045
4000-37-1-L2	UNNAMED POND	0.377
4000-50-1-L1	UNNAMED POND	0.309
4000-62-1-L1	UNNAMED POND	0.155
4003-00-1-L1	UNNAMED POND	1.230
4003-00-2-L3	UNNAMED POND	0.631
4003-02-1-L1	UNNAMED POND	0.333
4003-02-1-L2	UNNAMED POND	0.567
4003-02-1-L3	UNNAMED POND	0.806
4004-00-1-L1	UNNAMED POND	0.033
4004-01-1-L1	UNNAMED POND	0.113
4006-01-1-L1	UNNAMED POND	0.442
4006-02-1-L1	UNNAMED POND	1.016
4006-11-1-L1	UNNAMED POND	0.386
4006-11-1-L2	UNNAMED POND	0.027
4006-11-1-L3	UNNAMED POND	1.392
4007-00-1-L1	UNNAMED POND	0.145
4007-04-1-L1	UNNAMED POND	0.234

<u>BASIN</u>	<u>IMPOUNDMENT</u>	<u>DRAINAGE AREA</u>
4008-00-2-L1	UNNAMED POND	0.340
4008-01-1-L1	UNNAMED POND	1.231
4009-00-1-L1	UNNAMED POND	0.238
4009-05-1-L1	UNNAMED POND	0.668
4010-00-1-L1	UNNAMED POND	0.666
4010-00-2-L2	UNNAMED POND	4.619
4010-00-2-L3	UNNAMED POND	4.747
4013-00-3-L2	UNNAMED POND	6.861
4013-07-1-L1	UNNAMED POND	0.123
4014-10-2-L1	UNNAMED POND	2.366
4016-00-2-L1	UNNAMED POND	0.172
4016-01-1-L1	UNNAMED POND	0.034
4016-01-2-L4	UNNAMED POND	3.434
4016-08-1-L1	UNNAMED POND	0.121
4016-09-1-L1	UNNAMED POND	1.316
4016-10-1-L1	UNNAMED POND	0.065
4016-11-1-L1	UNNAMED POND	0.026
4016-11-1-L2	UNNAMED POND	0.114
4017-03-1-L2	UNNAMED POND	0.483
4018-00-1-L3	UNNAMED POND	1.238
4018-00-2-L5	UNNAMED POND	5.198
4019-00-1-L2	UNNAMED POND	1.914
4019-00-2-L6	UNNAMED POND	16.824
4019-10-1-L2	UNNAMED POND	1.144
4020-04-1-L1	UNNAMED POND	1.519
4021-01-1-L1	UNNAMED POND	0.682
4021-02-1-L1	UNNAMED POND	0.707
4100-03-1-L2	UNNAMED POND	0.321
4100-11-1-L1	UNNAMED POND	0.719
4101-00-1-L1	UNNAMED POND	2.184
4101-03-2-L3	UNNAMED POND	0.247
4200-00-4-L3	UNNAMED POND	0.029
4200-00-2-L1	UNNAMED POND	7.167
4200-04-1-L1	UNNAMED POND	0.151
4200-05-2-L1	UNNAMED POND	0.242
4200-14-1-L1	UNNAMED POND	0.452
4200-28-1-L1	UNNAMED POND	1.471
4206-00-3-L1	UNNAMED POND	9.251
4206-09-1-L1	UNNAMED POND	0.352
4206-10-1-L2	UNNAMED POND	1.823
4300-00-4+L3	UNNAMED POND	0.120
4300-00-5+L4	UNNAMED POND	0.230
4300-01-1-L1	UNNAMED POND	0.461
4300-05-1-L1	UNNAMED POND	0.648

<u>BASIN</u>	<u>IMPOUNDMENT</u>	<u>DRAINAGE AREA</u>
4300-05-1-L5	UNNAMED POND	5.028
4300-10-1-L1	UNNAMED POND	1.300
4300-18-1-L1	UNNAMED POND	0.445
4300-28-1-L2	UNNAMED POND	2.195
4300-49-1-L1	UNNAMED POND	0.358
4300-50-1-L1	UNNAMED POND	0.555
4300-51-1-L1	UNNAMED POND	0.866
4302-00-2-L3	UNNAMED POND	0.387
4302-00-3-L5	UNNAMED POND	0.292
4302-00-2-L4	UNNAMED POND	8.958
4302-05-1-L1	UNNAMED POND	0.481
4302-08-1-L1	UNNAMED POND	0.580
4302-13-1-L1	UNNAMED POND	0.367
4302-14-2-L2	UNNAMED POND	0.140
4302-15-1-L2	UNNAMED POND	0.893
4303-00-2-L1	UNNAMED POND	5.986
4303-03-1-L1	UNNAMED POND	0.591
4304-05-1-L1	UNNAMED POND	0.213
4304-07-1-L1	UNNAMED POND	0.637
4304-10-1-L1	UNNAMED POND	0.124
4304-11-1-L1	UNNAMED POND	0.135
4304-12-1-L1	UNNAMED POND	0.728
4304-14-1-L1	UNNAMED POND	0.339
4305-01-1-L1	UNNAMED POND	0.244
4308-16-1-L1	UNNAMED POND	1.726
4310-00-1-L1	UNNAMED POND	3.405
4310-04-1-L1	UNNAMED POND	0.710
4310-13-1-L2	UNNAMED POND	0.442
4311-01-1-L1	UNNAMED POND	1.133
4312-00-2-L3	UNNAMED POND	6.493
4314-06-1-L1	UNNAMED POND	0.046
4314-08-1-L1	UNNAMED POND	1.904
4314-08-1-L2	UNNAMED POND	2.402
4315-00-2-L5	UNNAMED POND	0.087
4315-00-2-L6	UNNAMED POND	14.021
4315-00-2-L7	UNNAMED POND	17.254
4315-08-1-L1	UNNAMED POND	0.221
4315-13-1-L1	UNNAMED POND	1.783
4315-13-2-L2	UNNAMED POND	4.302
4315-14-1-L1	UNNAMED POND	1.047
4318-04-1-L1	UNNAMED POND	1.464
4320-00-3-L1	UNNAMED POND	20.438
4320-21-1-L1	UNNAMED POND	0.293
4320-26-1-L1	UNNAMED POND	0.532

<u>BASIN</u>	<u>IMPOUNDMENT</u>	<u>DRAINAGE AREA</u>
4321-00-1-L1	UNNAMED POND	0.125
4321-03-1-L1	UNNAMED POND	0.102
4401-03-1-L1	UNNAMED POND	0.894
4404-07-1-L1	UNNAMED POND	0.405
4404-07-1-L2	UNNAMED POND	0.060
4404-09-1-L1	UNNAMED POND	0.164
4500-00-4-L4	UNNAMED POND	73.279
4500-00-4-L5	UNNAMED POND	74.405
4500-05-1-L1	UNNAMED POND	0.347
4500-09-2-L1	UNNAMED POND	2.061
4500-10-1-L1	UNNAMED POND	0.125
4500-12-1-L2	UNNAMED POND	2.262
4500-12-1-L3	UNNAMED POND	2.281
4500-14-1-L1	UNNAMED POND	1.703
4501-05-1-L1	UNNAMED POND	0.569
4502-06-1-L1	UNNAMED POND	0.450
4503-00-2-L1	UNNAMED POND	0.052
4503-00-2-L5	UNNAMED POND	12.668
4503-01-1-L1	UNNAMED POND	0.064
4503-04-1-L2	UNNAMED POND	2.221
4600-00-2-L1	UNNAMED POND	1.365
4600-00-2-L2	UNNAMED POND	9.678
4600-01-1-L1	UNNAMED POND	0.147
4600-06-1-L1	UNNAMED POND	0.174
4601-02-1-L1	UNNAMED POND	0.083
4604-00-1-L1	UNNAMED POND	0.692
4700-04-1-L1	UNNAMED POND	0.107
4700-07-2-L1	UNNAMED POND	2.168
4702-00-2-L1	UNNAMED POND	3.182
4703-00-2-L1	UNNAMED POND	5.642
4704-00-1-L3	UNNAMED POND	2.913
4704-01-1-L1	UNNAMED POND	0.280
4705-00-1-L2	UNNAMED POND	0.089
4706-00-1-L3	UNNAMED POND	0.246
4706-00-1-L4	UNNAMED POND	0.028
4706-02-1-L1	UNNAMED POND	0.045
4706-04-1-L1	UNNAMED POND	0.050
4707-00-2-L2	UNNAMED POND	4.022
4707-00-2-L3	UNNAMED POND	6.733
4707-05-1-L1	UNNAMED POND	0.035
4707-05-1-L3	UNNAMED POND	0.050
4707-05-1-L2	UNNAMED POND	0.368
4707-06-1-L1	UNNAMED POND	0.447
4707-09-1-L1	UNNAMED POND	0.092

<u>BASIN</u>	<u>IMPOUNDMENT</u>	<u>DRAINAGE</u> <u>AREA</u>
4708-00-2-L2	UNNAMED POND	4.674
4708-00-2-L3	UNNAMED POND	14.863
4708-04-1-L1	UNNAMED POND	0.225
4709-04-1-L2	UNNAMED POND	4.503
4709-04-1-L3	UNNAMED POND	5.137
4710-00-2-L8	UNNAMED POND	0.098
4710-00-1-L3	UNNAMED POND	10.557
4710-00-2-L4	UNNAMED POND	12.013
4710-00-2-L5	UNNAMED POND	13.025
4710-00-2-L6	UNNAMED POND	13.266
4710-05-1-L4	UNNAMED POND	0.993
4710-08-1-L1	UNNAMED POND	0.180
4710-09-1-L1	UNNAMED POND	1.476
4710-10-1-L1	UNNAMED POND	0.357
4710-11-1-L1	UNNAMED POND	0.039
4710-12-1-L1	UNNAMED POND	0.192
4710-12-1-L2	UNNAMED POND	0.024
4800-00-1-L2	UNNAMED POND	0.108
4800-00-1-L3	UNNAMED POND	0.137
4800-00-1-L4	UNNAMED POND	0.467
4800-13-1-L1	UNNAMED POND	0.153
4800-13-2-L3	UNNAMED POND	0.090
4800-13-2-L2	UNNAMED POND	1.727
4800-16-2-L3	UNNAMED POND	4.243
4801-00-1-L1	UNNAMED POND	0.875
4801-04-1-L2	UNNAMED POND	1.303
4802-00-1-L1	UNNAMED POND	5.048
4802-00-1-L2	UNNAMED POND	6.417
4802-03-1-L1	UNNAMED POND	1.331
4802-07-1-L1	UNNAMED POND	1.022
4803-01-1-L1	UNNAMED POND	1.133
4404-05-1-L2	UNNAMED POND (COLD SPRINGS DAM)	1.818
4404-00-2-L1	UNNAMED POND (FLOOD CONTROL DAM)	2.993
4302-00-3-L6	UNNAMED POND (MAD RIVER DAM)	18.331
4302-14-2-L3	UNNAMED POND (SUCKER BROOK DAM)	3.066
4020-06-1-L2	UPPER MILLPOND	8.604
4000-55-1-L1	UPPER POND	0.231
4000-61-1-L1	UPPER POND	2.139
4014-05-2-L1	UPPER POND	6.161
4315-00-2-L2	UPPER POND	1.724
4018-00-2-L6	UPPER RODGERS POND	5.712
4016-01-2-L3	URBAN POND	2.812
4800-04-1-L2	URBANIK POND	0.199
4301-02-1-L1	VICTORY LAKE	0.512

<u>BASIN</u>	<u>IMPOUNDMENT</u>	<u>DRAINAGE AREA</u>
4004-00-2-L2	VINTONS MILLPOND	11.852
4802-00-3-L3	WAGNER POND	21.812
4503-00-2-L2	WALKER RESERVOIR EAST	2.690
4300-28-1-L1	WALTON POND	1.040
4706-01-1-L1	WARNER POND	0.714
4602-02-1-L1	WASSEL RESERVOIR	0.400
4000-57-1-L1	WATERHOUSE POND	0.258
4300-00-1+L1	WEST BRANCH FARMINGTON RIVER	102.940
4305-00-1-L1	WEST HILL POND	1.235
4004-02-1-L1	WETHERELL POND	0.267
4100-03-1-L1	WHITES POND	0.211
4800-06-1-L1	WILL CONE POND	0.721
4007-00-1-L3	WILLIAMS POND	2.295
4302-15-1-L1	WINCHESTER CLUB POND	0.381
4207-00-2-L1	WINDSORVILLE POND	5.284
4403-00-1-L2	WOOD POND	0.127
4403-00-1-L1	WOODRIDGE LAKE	1.623
4706-00-1-L2	WOODS POND	1.575
4202-00-2-L2	WORTHINGTON POND	0.244
4019-00-1-L4	WRIGHTS POND	5.300
4315-00-2-L3	ZEINER POND	0.343
4013-11-2-L1	ZOAR POND	0.236

1. The first part of the document discusses the importance of maintaining accurate records of all transactions and activities. It emphasizes that this is crucial for ensuring transparency and accountability in the organization's operations.

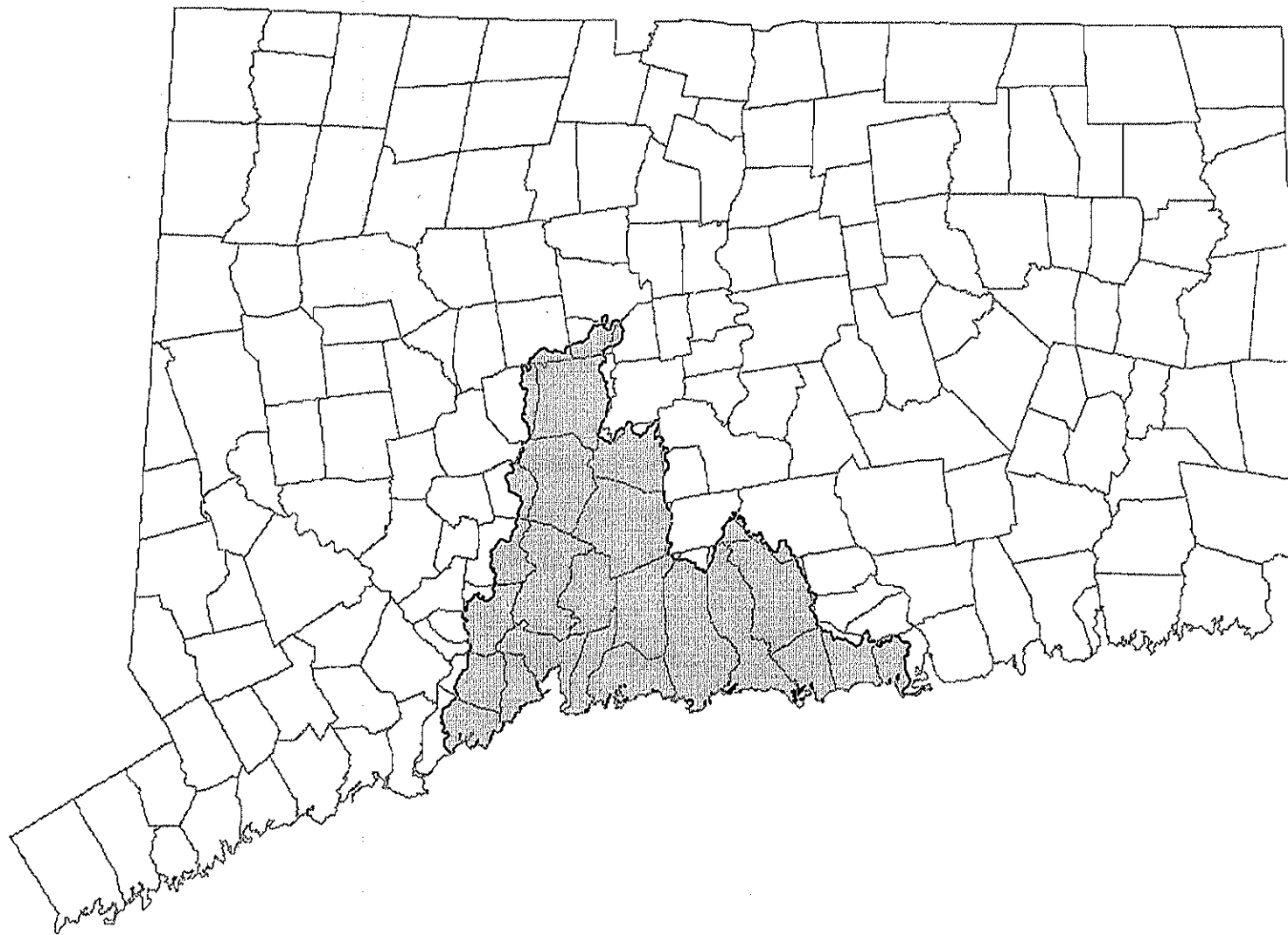
2. The second part of the document outlines the various methods and tools used to collect and analyze data. It highlights the need for consistent and reliable data collection processes to support informed decision-making.

3. The third part of the document focuses on the role of technology in modern data management. It discusses how advanced software solutions can streamline data collection, storage, and analysis, leading to more efficient and effective operations.

4. The fourth part of the document addresses the challenges associated with data security and privacy. It provides guidance on implementing robust security measures to protect sensitive information and ensure compliance with relevant regulations.

5. The fifth part of the document concludes by summarizing the key findings and recommendations. It stresses the importance of ongoing monitoring and evaluation to ensure that the data management processes remain effective and up-to-date.

South Central Coastal Basin



GEOGRAPHIC INFORMATION SYSTEM GAZETTEER OF DRAINAGE AREAS

HYDROLOGIC LISTING OF DRAINAGE AREAS FOR THE

SOUTH CENTRAL COASTAL BASIN

<u>DRAINAGE BASIN ID</u>	<u>DRAINAGE BASIN DESCRIPTION</u>	<u>BASIN AREA</u>	<u>TOTAL AREA</u>
50	SOUTH CENTRAL SHORELINE COMPLEX - REGIONAL BASIN		
5000	SOUTH CENTRAL SHORELINE		
5000-01-1	KNOLLWOOD COASTAL AREA ADJACENT TO WILLARD BAY	0.183	<u>0.183</u>
5000-02-1	PLUM BACK RIVER COASTAL AREA ADJACENT TO LONG ISLAND SOUND	1.332	<u>1.332</u>
51	SOUTH CENTRAL EASTERN COMPLEX - REGIONAL BASIN		
5101	OYSTER RIVER		
5101-01-1-L1	PEQUOT SWAMP POND AT OUTLET ON UNNAMED BROOK	0.131	
5101-01-1	UNNAMED BROOK AT MOUTH ABOVE FISHING BROOK INTO 5101-02-1-L1	0.522	0.653
5101-02-1-L1	CRYSTAL LAKE AT OUTLET ON FISHING BROOK	1.182	1.835
5101-02-1	FISHING BROOK ABOVE UNNAMED BROOK 5101-03-1	0.179	2.014
5101-03-1	UNNAMED BROOK AT MOUTH ABOVE FISHING BROOK	0.530	
5101-02-2-L2	UNNAMED POND AT OUTLET ON UNNAMED BROOK INTO 5101-02-2-R1	0.049	
5101-02-2-R1	FISHING BROOK AT MOUTH AT CONF OF UNNAMED BK AB OYSTER RV	0.279	2.872
5101-04-1-L1	INGHAM POND (UPPER) AT OUTLET ON UNNAMED BROOK	0.497	
5101-04-1-L2	INGHAM POND (LOWER) AT OUTLET ON UNNAMED BROOK	0.826	1.323
5101-04-1-L3	UNNAMED POND AT OUTLET ON UNNAMED BROOK INTO 5101-04-1-L4	0.167	
5101-04-1-L4	UNNAMED POND AT OUTLET ON UNNAMED BROOK	0.279	1.769
5101-04-1	UNNAMED BROOK AT MOUTH AT CONF OF FISHING BK AB OYSTER RV	0.036	1.805
5101-00-2-L1	UNNAMED POND AT OUTLET ON UNNAMED BROOK INTO 5101-00-2-21	0.120	
5101-00-2-R1	OYSTER RIVER AT MOUTH ABOVE INDIANTOWN HARBOR	0.935	<u>5.732</u>
50	SOUTH CENTRAL SHORELINE COMPLEX - REGIONAL BASIN		(CONTINUED)
5000	SOUTH CENTRAL SHORELINE		(CONTINUED)
5000-03-1	SAYBROOK MANOR COASTAL AREA ADJACENT TO INDIANTOWN HARBOR	1.047	<u>1.047</u>
5000-04-1	COLD SPRING BROOK AT MOUTH ABOVE LONG ISLAND SOUND	0.979	<u>0.979</u>

<u>DRAINAGE</u> <u>BASIN ID</u>	<u>DRAINAGE BASIN DESCRIPTION</u>	<u>BASIN</u> <u>AREA</u>	<u>TOTAL</u> <u>AREA</u>
5000-05-1	OLD KELSEY POINT COASTAL AREA ADJACENT TO LONG ISLAND SOUND	0.028	<u>0.028</u>
5000-06-1	WESTBROOK COASTAL AREA ADJACENT TO WESTBROOK HARBOR	1.193	<u>1.193</u>
5000-07-1	HAWKS NEST COASTAL AREA ADJACENT TO WESTBROOK HARBOR	0.008	<u>0.008</u>
51	SOUTH CENTRAL EASTERN COMPLEX - REGIONAL BASIN		(CONTINUED)
5102	PATCHOGUE RIVER		
5102-01-1-L1	RINTOUL POND AT OUTLET ON TROUT BROOK	1.476	
5102-01-1-L2	JOHNSON POND AT OUTLET ON TROUT BROOK	0.481	1.957
5102-01-1	TROUT BROOK AT MOUTH ABOVE PATCHOGUE RIVER INTO 5102-00-1-L1	0.030	1.987
5102-02-1-L1	UNNAMED POND AT OUTLET ON SPRING LOT BROOK	0.874	
5102-02-1-L2	VINCENT POND AT OUTLET ON SPRING LOT BROOK	0.029	0.903
5102-02-1	SPRING LOT BROOK ABOVE UNNAMED BROOK 5102-03-1	1.108	2.011
5102-03-1-L1	MCVEAGH POND AT OUTLET ON UNNAMED BROOK	0.559	
5102-03-1	UNNAMED BROOK AT MOUTH ABOVE SPRING LOT BROOK	0.023	0.582
5102-02-2-R1	SPRING LOT BROOK AT MOUTH ABOVE PATCHOGUE RIVER INTO 5102-00-1-L1	0.009	2.602
5102-00-1-L1	UNNAMED POND AT OUTLET ON PACHOGUE RIVER	0.087	4.676
5102-00-1*	PATCHOGUE RIVER ABOVE UNNAMED BROOK 5102-04-1	0.013	4.689
5102-04-1-L1	DEE POND AT OUTLET ON UNNAMED BROOK	1.447	
5102-04-1	UNNAMED BROOK AT MOUTH ABOVE PATCHOGUE RIVER	0.168	
5102-00-2-R1	PATCHOGUE RIVER AT MOUTH ABOVE DUCK ISLAND ROADS	1.606	<u>7.910</u>
5103	MENUNKETESUCK RIVER		
5103-00-1	MENUNKETESUCK RIVER ABOVE HEFT BROOK 5103-01-1	1.869	
5103-01-1-L1	UPPER MURRAY POND AT OUTLET ON HEFT BROOK	1.353	
5103-01-1-L2	MIDDLE MURRAY POND AT OUTLET ON HEFT BROOK	0.075	1.428
5103-01-1-L3	LOWER MURRAY POND AT OUTLET ON HEFT BROOK	0.815	2.243
5103-01-1	HEFT BROOK AT MOUTH ABOVE MENUNKETESUCK RIVER	0.457	2.700
5103-00-2-R1	MENUNKETESUCK RIVER ABOVE UNNAMED BROOK 5103-02-1	0.273	4.842
5103-02-1	UNNAMED BROOK AT MOUTH ABOVE MENUNKETESUCK RIVER	1.275	
5103-00-2-R2	MENUNKETESUCK RIVER ABOVE UNNAMED BROOK 5103-03-1	0.256	6.373
5103-03-1-L1	KILLINGWORTH RESERVOIR AT OUTLET ON UNNAMED BROOK	1.470	
5103-03-1	UNNAMED BROOK AT MOUTH ABOVE MENUNKETESUCK RIVER	0.130	1.600
5103-00-2-R3	MENUNKETESUCK RIVER ABOVE UNNAMED BROOK 5103-04-1	0.738	8.711
5103-04-1	UNNAMED BROOK AT MOUTH ABOVE MENUNKETESUCK RIVER	0.868	
5103-00-2-L1	KELSEYTOWN RESERVOIR AT OUTLET ON MENUNKETESUCK RIVER	0.218	9.797
5103-00-2-L2	BUSHY POND AT OUTLET ON MENUNKETESUCK RIVER	1.039	10.836
5103-00-2-R4	MENUNKETESUCK RIVER ABOVE UNNAMED BROOK 5103-05-1	0.776	11.612
5103-05-1-L1	UNNAMED POND AT OUTLET ON UNNAMED BROOK	1.606	

<u>DRAINAGE</u> <u>BASIN_ID</u>	<u>DRAINAGE BASIN DESCRIPTION</u>	<u>BASIN</u> <u>AREA</u>	<u>TOTAL</u> <u>AREA</u>
5103-05-1	UNNAMED BROOK AT MOUTH ABOVE MENUNKETESUCK RIVER	0.118	1.724
5103-00-2-R5	MENUNKETESUCK RIVER ABOVE PLANE BROOK 5103-06-1	0.133	13.469
5103-06-1	PLANE BROOK AT MOUTH ABOVE MENUNKETESUCK RIVER	0.639	
5103-00-2-L3	CHAPMANS POND AT OUTLET ON MENUNKETESUCK RIVER	0.837	14.945
5103-00-2-R6	MENUNKETESUCK RIVER ABOVE GATCHEN CREEK 5103-07-1	0.867	15.812
5103-07-1	GATCHEN CREEK AT MOUTH ABOVE MENUNKETESUCK RIVER	1.076	
5103-00-2-R7	MENUNKETESUCK RIVER AT MOUTH ABOVE DUCK ISLAND ROADS	0.502	<u>17.390</u>
50	SOUTH CENTRAL SHORELINE COMPLEX - REGIONAL BASIN		(CONTINUED)
5000	SOUTH CENTRAL SHORELINE		(CONTINUED)
5000-08-1	CLINTON BEACH COASTAL AREA ADJACENT TO DUCK ISLAND ROADS	0.095	<u>0.095</u>
5000-09-1	HARBOR VIEW COASTAL AREA ADJACENT TO CLINTON HARBOR	0.094	<u>0.094</u>
5000-10-1	HAMMOCK RIVER AT MOUTH ABOVE CLINTON HARBOR	2.762	<u>2.762</u>
5000-11-1	CLINTON COASTAL AREA ADJACENT TO CLINTON HARBOR	0.128	<u>0.128</u>
51	SOUTH CENTRAL EASTERN COMPLEX - REGIONAL BASIN		(CONTINUED)
5104	INDIAN RIVER		
5104-00-1	INDIAN RIVER ABOVE UNNAMED BROOK 5104-01-1	1.356	
5104-01-1	UNNAMED BROOK AT MOUTH ABOVE INDIAN RIVER	1.319	
5104-00-2-R1	INDIAN RIVER ABOVE UNNAMED BROOK 5104-02-1	0.934	3.609
5104-02-1	UNNAMED BROOK AT MOUTH ABOVE INDIAN RIVER	1.554	
5104-00-2-L1	UPPER MILLPOND AT OUTLET ON INDIAN RIVER	1.190	6.353
5104-00-2-L2	INDIAN LAKE AT OUTLET ON INDIAN RIVER	0.414	6.767
5104-00-2-R2	INDIAN RIVER AT MOUTH ABOVE CLINTON HARBOR	0.682	<u>7.449</u>
5106	HAMMONASSET RIVER		
5106-00-1	HAMMONASSET RIVER ABOVE UNNAMED BROOK 5106-02-2-R1	1.366	
5106-01-1	UNNAMED BROOK AT MOUTH ABOVE UNNAMED BROOK INTO 5106-02-1-L1	0.491	
5106-02-1-L1	UNNAMED POND AT OUTLET ON UNNAMED BROOK	0.738	1.229
5106-02-1*	UNNAMED BROOK ABOVE UNNAMED BROOK 5106-03-1	0.010	1.239
5106-03-1	UNNAMED BROOK AT MOUTH ABOVE UNNAMED BROOK 5102-02-2-R1	1.091	
5106-02-2-L2	ARRIGONI POND AT OUTLET ON UNNAMED BROOK	0.201	2.531
5106-02-2-R1	UNNAMED BROOK AT MOUTH ABOVE HAMMONASSET RIVER	0.166	2.697
5106-00-2-R1	HAMMONASSET RIVER ABOVE UNNAMED BROOK 5106-04-1	0.362	4.425
5106-04-1	UNNAMED BROOK AT MOUTH ABOVE HAMMONASSET RIVER	0.635	

<u>DRAINAGE</u> <u>Basin ID</u>	<u>DRAINAGE Basin Description</u>	<u>Basin</u> <u>Area</u>	<u>TOTAL</u> <u>Area</u>
5106-00-2-R2	HAMMONASSET RIVER ABOVE UNNAMED BROOK 5106-05-1	0.365	5.425
5106-05-1-L1	UNNAMED POND AT OUTLET ON UNNAMED BROOK	0.168	
5106-05-1-L2	COAN POND AT OUTLET ON UNNAMED BROOK INTO 5106-05-1-L3	0.079	
5106-05-1-L3	STANNARD POND AT OUTLET ON UNNAMED BROOK	0.290	0.537
5106-05-1	UNNAMED BROOK AT MOUTH ABOVE HAMMONASSET RIVER	0.125	0.662
5106-00-2-R3	HAMMONASSET RIVER ABOVE UNNAMED BROOK 5106-06-1	0.038	6.125
5106-06-1	UNNAMED BROOK AT MOUTH ABOVE HAMMONASSET RIVER	0.821	
5106-00-2-R4	HAMMONASSET RIVER ABOVE UNNAMED BROOK 5106-07-1	0.519	7.465
5106-07-1	UNNAMED BROOK AT MOUTH ABOVE HAMMONASSET RIVER	0.366	
5106-00-2-R5	HAMMONASSET RIVER ABOVE BUNKER HILL BROOK 5106-08-1	0.310	8.141
5106-08-1-L1	SAWMILL POND AT OUTLET ON BUNKER HILL BROOK	0.297	
5106-08-1-L2	UNNAMED POND AT OUTLET ON BUNKER HILL BROOK	2.330	2.627
5106-08-1	BUNKER HILL BROOK AT MOUTH ABOVE HAMMONASSET RIVER	0.021	2.648
5106-00-2-R6	HAMMONASSET RIVER ABOVE POND BROOK 5106-09-1	0.391	11.180
5106-09-1-L1	DUDLEY POND AT OUTLET ON POND BROOK	0.209	
5106-09-1-L2	NATHAM POND AT OUTLET ON UNNAMED BROOK INTO 5109-01-1	0.333	
5106-09-1	POND BROOK AT MOUTH ABOVE HAMMONASSET RIVER	1.189	1.731
5106-00-2-R7	HAMMONASSET RIVER ABOVE UNNAMED BROOK 5106-10-2-R2	0.888	13.799
5106-10-1	UNNAMED BROOK ABOVE UNNAMED BROOK 5106-11-1	1.567	
5106-11-1	UNNAMED BROOK AT MOUTH ABOVE UNNAMED BROOK 5106-10-2-R1	0.493	
5106-10-2-R1	UNNAMED BROOK ABOVE UNNAMED BROOK 5106-12-1	0.970	3.030
5106-12-1	UNNAMED BROOK AT MOUTH ABOVE UNNAMED BROOK 5106-10-2-R2	0.626	
5106-10-2-R2	UNNAMED BROOK AT MOUTH ABOVE HAMMONASSET RIVER	0.129	3.785
5106-00-3-L1	LAKE HAMMONASSET AT OUTLET ON HAMMONASSET RIVER	1.828	19.412
5106-00-3-R1	HAMMONASSET RIVER ABOVE UNNAMED BROOK 5106-13-1	0.914	20.326
5106-13-1-L1	UNNAMED POND AT OUTLET ON UNNAMED BROOK	0.669	
5106-13-1	UNNAMED BROOK AT MOUTH ABOVE HAMMONASSET RIVER	0.737	1.406
5106-00-3-R2	HAMMONASSET RIVER ABOVE HOG POND BROOK 5106-14-1	0.698	22.430
5106-14-1-L1	HOG POND AT OUTLET ON HOG POND BROOK	0.747	
5106-14-1-L2	UPPER MADISON LAKE AT OUTLET ON HOG POND BROOK	0.398	1.145
5106-14-1-L3	LOWER MADISON LAKE AT OUTLET ON HOG POND BROOK	0.079	1.224
5106-14-1	HOG POND BROOK AT MOUTH ABOVE HAMMONASSET RIVER	0.152	1.376
5106-00-3-R3	HAMMONASSET RIVER ABOVE CHATFIELD HOLLOW BROOK 5105-00-2-R3	0.916	24.722
5105	CHATFIELD HOLLOW BROOK		
5105-00-1	CHATFIELD HOLLOW BROOK ABOVE POND MEADOW BROOK 5105-01-2-R3	0.614	
5105-01-1	POND MEADOW BROOK ABOVE UNNAMED BROOK 5105-02-1	0.562	
5105-02-1-L1	UNNAMED POND AT OUTLET ON UNNAMED BROOK	0.476	
5105-02-1-L2	HIDDEN LAKE AT OUTLET ON UNNAMED BROOK INTO 5105-02-1	1.183	
5105-02-1	UNNAMED BROOK AT MOUTH ABOVE POND MEADOW BROOK	0.608	2.267
5105-01-2-R1	POND MEADOW BROOK ABOVE UNNAMED BROOK 5105-03-1	0.086	2.915
5105-03-1	UNNAMED BROOK AT MOUTH ABOVE POND MEADOW BROOK	0.635	

<u>DRAINAGE</u> <u>BASIN ID</u>	<u>DRAINAGE BASIN DESCRIPTION</u>	<u>BASIN</u> <u>AREA</u>	<u>TOTAL</u> <u>AREA</u>
5105-01-2-R2	POND MEADOW BROOK ABOVE UNNAMED BROOK 5105-04-1	0.418	3.968
5105-04-1-L1	FRICKS POND AT OUTLET ON UNNAMED BROOK	0.170	
5105-04-1	UNNAMED BROOK AT MOUTH ABOVE POND MEADOW BROOK	1.498	1.668
5105-01-2-L1	KROOPA POND AT OUTLET ON POND MEADOW BROOK	0.442	6.078
5105-01-2-R3	POND MEADOW BROOK AT MOUTH ABOVE CHATFIELD HOLLOW BROOK	0.267	6.345
5105-00-2-L1	SCHREEDER POND AT OUTLET ON CHATFIELD HOLLOW BROOK	0.663	7.622
5105-00-2-R1	CHATFIELD HOLLOW BROOK ABOVE UNNAMED BROOK 5105-05-1	0.231	7.853
5105-05-1	UNNAMED BROOK AT MOUTH ABOVE CHATFIELD HOLLOW BROOK	0.934	
5105-00-2-L2	FOSTER POND AT OUTLET ON CHATFIELD HOLLOW BROOK	0.761	9.548
5105-06-1-L1	UNNAMED POND AT OUTLET ON UNNAMED BROOK	0.084	
5105-06-1	UNNAMED BROOK AT MOUTH ABOVE CHATFIELD HOLLOW BROOK INTO 5105-00-2-L3	0.532	0.616
5105-00-2-L3	DEER LAKE AT OUTLET ON CHATFIELD HOLLOW BROOK	0.457	10.621
5105-00-2-R2	CHATFIELD HOLLOW BROOK ABOVE UNNAMED BROOK 5105-07-1	0.106	10.727
5105-07-1	UNNAMED BROOK AT MOUTH ABOVE CHATFIELD HOLLOW BROOK	0.442	
5105-00-2-R3	CHATFIELD HOLLOW BROOK AT MOUTH ABOVE HAMMONASSET RIVER	0.212	11.381
5106	HAMMONASSET RIVER		(CONTINUED)
5106-00-3-R4	HAMMONASSET RIVER ABOVE UNNAMED BROOK 5106-15-1	0.359	36.462
5106-15-1-L1	UNNAMED POND AT OUTLET ON UNNAMED BROOK	0.366	
5106-15-1	UNNAMED BROOK AT MOUTH ABOVE HAMMONASSET RIVER	1.395	1.761
5106-00-3-R5	HAMMONASSET RIVER ABOVE UNNAMED BROOK 5106-16-1	0.063	38.286
5106-16-1	UNNAMED BROOK AT MOUTH ABOVE HAMMONASSET RIVER	0.839	
5106-00-3-R6	HAMMONASSET RIVER ABOVE HUZGLE GUZZLE BROOK 5106-17-1	1.016	40.141
5106-17-1-L1	WHEDONS POND AT OUTLET ON HUZGLE GUZZLE BROOK	2.155	
5106-17-1	HUZGLE GUZZLE BROOK AT MOUTH ABOVE HAMMONASSET RIVER	0.028	2.183
5106-00-3-R7	HAMMONASSET RIVER ABOVE UNNAMED BROOK 5106-18-1	1.496	43.820
5106-18-1-L1	BOULDER LAKE AT OUTLET ON UNNAMED BROOK	0.561	
5106-18-1	UNNAMED BROOK AT MOUTH ABOVE HAMMONASSET RIVER	0.098	0.659
5106-00-3-R8	HAMMONASSET RIVER ABOVE UNNAMED BROOK 5106-19-1	0.130	44.609
5106-19-1-L1	UNNAMED POND AT OUTLET ON UNNAMED BROOK	0.064	
5106-19-1	UNNAMED BROOK AT MOUTH ABOVE HAMMONASSET RIVER	0.900	0.964
5106-20-1-L1	UNNAMED POND AT OUTLET ON UNNAMED BROOK	0.744	
5106-20-1	UNNAMED BROOK AT MOUTH ABOVE HAMMONASSET RIVER INTO 5106-00-3-R9	0.109	0.853
5106-00-3-R9	HAMMONASSET RIVER AT MOUTH ABOVE CLINTON HARBOR (@US ROUTE 1)	0.714	<u>47.140</u>
50	SOUTH CENTRAL SHORELINE COMPLEX - REGIONAL BASIN		(CONTINUED)
5000	SOUTH CENTRAL SHORELINE		(CONTINUED)
5000-12-1	CLINTON COASTAL AREA ADJACENT TO CLINTON HARBOR	0.917	<u>0.917</u>
5000-13-1	HAMMONASSET STATE PARK COASTAL AREA ADJACENT TO CLINTON HARBOR	1.158	<u>1.158</u>

<u>DRAINAGE BASIN ID</u>	<u>DRAINAGE BASIN DESCRIPTION</u>	<u>BASIN AREA</u>	<u>TOTAL AREA</u>
5000-14-1	HAMMONASSET STATE PARK COASTAL AREA ADJACENT TO LONG ISLAND SOUND	1.428	<u>1.428</u>
5000-15-1-L1	HUMMERS POND AT OUTLET ON FENCE CREEK	0.873	
5000-15-1	FENCE CREEK AT MOUTH ABOVE LONG ISLAND SOUND	0.442	<u>1.315</u>
5000-16-1	MADISON COASTAL AREA ADJACENT TO LONG ISLAND SOUND	2.071	<u>2.071</u>
5000-17-1	MADISON COASTAL AREA ADJACENT TO NECK RIVER	0.390	<u>0.390</u>
51	SOUTH CENTRAL EASTERN COMPLEX - REGIONAL BASIN		(CONTINUED)
5107	NECK RIVER		
5107-00-1-L1	GOULDS POND AT OUTLET ON NECK RIVER	4.245	
5107-00-1	NECK RIVER ABOVE UNNAMED BROOK 5107-01-1	0.856	5.101
5107-01-1	UNNAMED BROOK AT MOUTH ABOVE NECK RIVER	0.809	
5107-00-2-L2	GAME FARM POND AT OUTLET ON NECK RIVER	0.117	6.027
5107-00-2-R1	NECK RIVER AT MOUTH ABOVE GUILFORD HARBOR	0.759	<u>6.786</u>
50	SOUTH CENTRAL SHORELINE COMPLEX - REGIONAL BASIN		(CONTINUED)
5000	SOUTH CENTRAL SHORELINE		(CONTINUED)
5000-18-1	MADISON COASTAL AREA ADJACENT TO NECK RIVER	0.136	<u>0.136</u>
5000-19-1	BAILEY CREEK AT MOUTH ABOVE NECK RIVER	0.778	<u>0.778</u>
5000-20-1	MADISON COASTAL AREA ADJACENT TO NECK RIVER	0.227	<u>0.227</u>
5000-21-1	GUILFORD COASTAL AREA ADJACENT TO EAST RIVER	0.365	<u>0.365</u>
51	SOUTH CENTRAL EASTERN COMPLEX - REGIONAL BASIN		(CONTINUED)
5108	EAST RIVER		
5108-01-1	IRON STREAM ABOVE UNNAMED BROOK 5108-02-1	0.724	
5108-02-1	UNNAMED BROOK AT MOUTH ABOVE IRON STREAM	0.619	
5108-01-2-R1	IRON STREAM ABOVE STONY BROOK 5108-03-1	0.255	1.598
5108-03-1	STONY BROOK AT MOUTH ABOVE IRON STREAM	1.219	
5108-01-2-D1	IRON STREAM DIVERSION	0.182	2.999
5108-01-2-R2	IRON STREAM ABOVE PAGE LOT BROOK 5108-04-1	0.337	3.336
5108-04-1	PAGE LOT BROOK AT MOUTH ABOVE IRON STREAM	0.750	

<u>DRAINAGE BASIN ID</u>	<u>DRAINAGE BASIN DESCRIPTION</u>	<u>BASIN AREA</u>	<u>TOTAL AREA</u>
5108-01-2-L1	SHELLY LAKE AT OUTLET ON IRON STREAM	1.297	5.383
5108-01-2-R3	IRON STREAM ABOVE DOWD HOLLOW BROOK 5108-05-2-R1	0.189	5.572
5108-05-1	DOWD HOLLOW BROOK ABOVE UNNAMED BROOK 5108-06-1	1.231	
5108-06-1	UNNAMED BROOK AT MOUTH ABOVE DOWD HOLLOW BROOK	0.353	
5108-05-2-L1	UNNAMED POND AT OUTLET ON UNNAMED BROOK INTO 5108-05-2-R1	0.075	
5108-05-2-R1	DOWD HOLLOW BROOK AT MOUTH ABOVE IRON STREAM	1.013	2.672
5108-01-3-R1	IRON STREAM ABOVE UNNAMED BROOK 5108-07-1	0.224	8.468
5108-07-1	UNNAMED BROOK AT MOUTH ABOVE IRON STREAM	0.299	
5108-01-3-L2	UPPER GUILFORD LAKE AT OUTLET ON IRON STREAM	0.520	9.287
5108-08-1-L1	MAUPAS POND AT OUTLET ON UNNAMED BROOK	0.189	
5108-08-1	UNNAMED BROOK AT MOUTH ABOVE IRON STREAM INTO 5108-01-3-L3	0.107	0.296
5108-01-3-L3	LOWER GUILFORD LAKE AT OUTLET ON IRON STREAM	0.498	10.081
5108-01-3-R2	IRON STREAM AT MOUTH AT CONF OF LITTLE MEADOW BK AB EAST RV	0.021	10.102
5108-09-1-D1	LITTLE MEADOW BROOK DIVERSION	1.008	
5108-09-1	LITTLE MEADOW BROOK ABOVE HALL LOT BROOK 5108-10-1	0.605	1.613
5108-10-1-L1	KELSEY POND AT OUTLET ON HALL LOT BROOK	0.437	
5108-10-1	HALL LOT BROOK AT MOUTH ABOVE LITTLE MEADOW BROOK	0.170	0.607
5108-09-2-L1	MALLEYS POND AT OUTLET ON LITTLE MEADOW BROOK	0.239	2.459
5108-11-1-L1	UNNAMED POND AT OUTLET ON UNNAMED BROOK	0.338	
5108-11-1	UNNAMED BROOK AT MOUTH ABOVE LITTLE MEADOW BROOK INTO 5108-09-2-R1	0.039	0.377
5108-09-2-R1	LITTLE MEADOW BROOK AT MOUTH AT CONF OF IRON STREAM AB EAST RV	1.168	4.004
5108-00-3-L1	CAPELLO POND AT OUTLET ON EAST RIVER	0.077	
5108-00-3-R1	EAST RIVER ABOVE UNNAMED BROOK 5108-12-1	0.118	14.301
5108-12-1-L1	UNNAMED POND AT OUTLET ON UNNAMED BROOK	0.125	
5108-12-1	UNNAMED BROOK AT MOUTH ABOVE EAST RIVER	0.127	0.252
5108-13-1-L1	UNNAMED POND AT OUTLET ON UNNAMED BROOK	0.944	
5108-13-1	UNNAMED BROOK AT MOUTH ABOVE EAST RIVER INTO 5108-00-3-R2	0.009	0.953
5108-00-3-R2	EAST RIVER ABOVE UNNAMED BROOK 5108-14-1	0.807	16.313
5108-14-1	UNNAMED BROOK AT MOUTH ABOVE EAST RIVER	0.383	
5108-00-3-R3	EAST RIVER ABOVE UNNAMED BROOK 5108-15-1	0.179	16.875
5108-15-1	UNNAMED BROOK AT MOUTH ABOVE EAST RIVER	0.976	
5108-00-3-R4	EAST RIVER ABOVE UNNAMED BROOK 5108-16-1	0.393	18.244
5108-16-1-L1	OLD SCROGGIE POND AT OUTLET ON UNNAMED BROOK	0.127	
5108-16-1	UNNAMED BROOK AT MOUTH ABOVE EAST RIVER	0.398	0.525
5108-00-3-R5	EAST RIVER ABOVE UNNAMED BROOK 5108-17-1	0.015	18.784
5108-17-1	UNNAMED BROOK AT MOUTH ABOVE EAST RIVER	0.379	
5108-00-3-R6	EAST RIVER AT MOUTH ABOVE GUILFORD HARBOR	0.881	<u>20.044</u>
50	SOUTH CENTRAL SHORELINE COMPLEX - REGIONAL BASIN		(CONTINUED)
5000	SOUTH CENTRAL SHORELINE		(CONTINUED)
5000-22-1	GUILFORD POINT COASTAL AREA ADJACENT TO GUILFORD HARBOR	0.072	<u>0.072</u>

<u>DRAINAGE</u> <u>Basin ID</u>	<u>DRAINAGE BASIN DESCRIPTION</u>	<u>BASIN</u> <u>AREA</u>	<u>TOTAL</u> <u>AREA</u>
51	SOUTH CENTRAL EASTERN COMPLEX - REGIONAL BASIN		(CONTINUED)
5109	SLUICE CREEK		
5109-00-1	SLUICE CREEK ABOVE UNNAMED BROOK 5109-01-1	0.374	
5109-01-1	UNNAMED BROOK AT MOUTH ABOVE SLUICE CREEK	1.741	
5109-00-2-R1	SLUICE CREEK AT MOUTH ABOVE GUILFORD HARBOR	0.130	<u>2.245</u>
5110	WEST RIVER		
5110-01-1-D1	LANE POND DIVERSION ON UNNAMED BROOK INTO 5110-01-1-L1	0.058	
5110-01-1-L1	LANE POND AT OUTLET ON BRANCH BROOK	0.514	0.572
5110-01-1-L2	BARTLETT POND AT OUTLET ON UNNAMED BROOK INTO 5110-02-1	0.484	
5110-01-1	BRANCH BROOK ABOVE UNNAMED BROOK 5110-02-1	0.557	1.613
5110-02-1	UNNAMED BROOK AT MOUTH ABOVE BRANCH BROOK	1.007	
5110-01-2-L3	MENUCKATUCK RESERVOIR AT OUTLET ON BRANCH BROOK	1.054	3.674
5110-01-2-R1	BRANCH BROOK AT MOUTH AT CONF OF UNNAMED BK ABOVE WEST RV	0.106	3.780
5110-03-1-L1	RUSCONI POND AT OUTLET ON SUCKER BROOK	0.068	
5110-03-1	SUCKER BROOK AT MOUTH ABOVE UNNAMED BROOK INTO 5110-04-1-L1	0.558	0.626
5110-04-1-L1	QUONNIPAUG LAKE AT OUTLET ON UNNAMED BROOK	2.031	2.657
5110-04-1*	UNNAMED BROOK ABOVE UNNAMED BROOK 5110-05-1	0.435	3.092
5110-05-1	UNNAMED BROOK AT MOUTH ABOVE UNNAMED BROOK 5110-04-2-R1	0.122	
5110-04-2-R1	UNNAMED BROOK AT MOUTH AT CONF OF BRANCH BK ABOVE WEST RV	0.300	3.514
5110-00-3-R1	WEST RIVER ABOVE SCHOOLHOUSE BROOK 5110-06-1	0.400	7.694
5110-06-1	SCHOOLHOUSE BROOK AT MOUTH ABOVE WEST RIVER	0.375	
5110-00-3-R2	WEST RIVER ABOVE UNNAMED BROOK 5110-07-1	2.359	10.428
5110-07-1	UNNAMED BROOK AT MOUTH ABOVE WEST RIVER	0.285	
5110-00-3-R3	WEST RIVER ABOVE UNNAMED BROOK 5110-08-1	1.191	11.904
5110-08-1	UNNAMED BROOK AT MOUTH ABOVE WEST RIVER	0.448	
5110-00-3-L1	THIRSTY LAKE AT OUTLET ON UNNAMED BROOK INTO 5110-00-3-R4	0.065	
5110-00-3-R4	WEST RIVER ABOVE SPINNING MILL BROOK 5110-09-1	1.190	13.607
5110-00-3-L2	TOWN MILLPOND AT OUTLET ON WEST RIVER	0.089	13.696
5110-09-1-L1	ENDRES POND AT OUTLET ON SPINNING MILL BROOK	0.648	
5110-09-1	SPINNING MILL BROOK AT MOUTH ABOVE WEST RIVER	0.971	1.619
5110-00-3-R5	WEST RIVER ABOVE UNNAMED BROOK 5110-10-1	0.387	15.702
5110-10-1-L1	BISHOPS POND AT OUTLET ON UNNAMED BROOK	0.617	
5110-10-1	UNNAMED BROOK AT MOUTH ABOVE WEST RIVER	0.379	0.996
5110-00-3-R6	WEST RIVER ABOVE UNNAMED BROOK 5110-11-1	0.195	16.893
5110-11-1	UNNAMED BROOK AT MOUTH ABOVE WEST RIVER	0.394	
5110-00-3-R7	WEST RIVER AT MOUTH ABOVE GUILFORD HARBOR	0.843	<u>18.130</u>
50	SOUTH CENTRAL SHORELINE COMPLEX - REGIONAL BASIN		(CONTINUED)

<u>DRAINAGE BASIN ID</u>	<u>DRAINAGE BASIN DESCRIPTION</u>	<u>BASIN AREA</u>	<u>TOTAL AREA</u>
5000	SOUTH CENTRAL SHORELINE		
	(CONTINUED)		
5000-23-1	TUTTLES POINT COASTAL AREA ADJACENT TO GUILFORD HARBOR	0.167	<u>0.167</u>
5000-24-1	SACHEM HEAD COASTAL AREA ADJACENT TO INDIAN COVE	1.265	<u>1.265</u>
5000-25-1	SACHEM HEAD COASTAL AREA ADJACENT TO JOSHUA COVE	0.103	<u>0.103</u>
5000-26-1	UNNAMED BROOK AT MOUTH ABOVE JOSHUA COVE	2.399	<u>2.399</u>
5000-27-1	LEETES ISLAND COASTAL AREA ADJACENT TO LITTLE HARBOR	0.338	<u>0.338</u>
5000-28-1-L1	KNEUER POND AT OUTLET ON HOADLEY BROOK	0.041	
5000-28-1-L2	UNNAMED POND AT OUTLET ON UNNAMED BROOK INTO 5000-28-1	0.090	
5000-28-1	HOADLEY BROOK ABOVE UNNAMED BROOK 5000-29-2-R1	0.809	0.940
5000-29-1	UNNAMED BROOK ABOVE UNNAMED BROOK 5000-30-1	1.211	
5000-30-1	UNNAMED BROOK AT MOUTH ABOVE UNNAMED BROOK 5000-29-2-R1	0.462	
5000-29-2-R1	UNNAMED BROOK AT MOUTH ABOVE HOADLEY BROOK	0.009	1.682
5000-28-2-R1	HOADLEY BROOK AT MOUTH ABOVE LONG ISLAND SOUND	0.995	<u>3.617</u>
5000-31-1-L1	UNNAMED POND AT OUTLET ON UNNAMED BROOK	0.115	
5000-31-1	UNNAMED BROOK AT MOUTH ABOVE LONG ISLAND SOUND	1.744	<u>1.859</u>
5000-32-1	STONY CREEK COASTAL AREA ADJACENT TO LONG ISLAND SOUND	0.089	<u>0.089</u>
5000-33-1	STONY CREEK COASTAL AREA ADJACENT TO LONG ISLAND SOUND	0.718	<u>0.718</u>
5000-34-1	UNNAMED BROOK AT MOUTH ABOVE LONG ISLAND SOUND	0.876	<u>0.876</u>
5000-35-1	JUNIPER POINT COASTAL AREA ADJACENT TO LONG ISLAND SOUND	0.368	<u>0.368</u>
5000-36-1-L1	GRIFFINS POND AT OUTLET ON UNNAMED BROOK	0.213	
5000-36-1-L2	YOUNGS POND AT OUTLET ON UNNAMED BROOK	0.257	0.470
5000-36-1	UNNAMED BROOK AT MOUTH ABOVE LONG ISLAND SOUND	0.164	<u>0.634</u>
5000-37-1	PINE ORCHARD COASTAL AREA ADJACENT TO LONG ISLAND SOUND	0.590	<u>0.590</u>
5000-38-1	INDIAN NECK COASTAL AREA ADJACENT TO BRANFORD RIVER	1.248	<u>1.248</u>
51	SOUTH CENTRAL EASTERN COMPLEX - REGIONAL BASIN		
	(CONTINUED)		
5111	BRANFORD RIVER		

<u>DRAINAGE</u> <u>BASIN ID</u>	<u>DRAINAGE BASIN DESCRIPTION</u>	<u>BASIN</u> <u>AREA</u>	<u>TOTAL</u> <u>AREA</u>
5111-01-1	CROOKED BROOK AT MOUTH ABOVE BRANFORD RIVER INTO 5111-00-1-L1	1.845	
5111-02-1	ROSES BROOK AT MOUTH ABOVE BRANFORD RIVER INTO 5111-00-1-L1	2.367	
5111-00-1-L1	LAKE GAILLARD AT OUTLET ON BRANFORD RIVER	3.512	7.724
5111-00-1*	BRANFORD RIVER ABOVE MUNGER BROOK 5111-03-2-R1	0.632	8.356
5111-03-1	MUNGER BROOK ABOVE UNNAMED BROOK 5111-04-1	1.303	
5111-04-1-L1	WEST LAKE AT OUTLET ON UNNAMED BROOK	0.756	
5111-04-1-L2	CLEAR LAKE AT OUTLET ON UNNAMED BROOK	0.226	0.982
5111-04-1	UNNAMED BROOK AT MOUTH ABOVE MUNGER BROOK	0.154	1.136
5111-03-2-R1	MUNGER BROOK AT MOUTH ABOVE BRANFORD RIVER	1.673	4.112
5111-00-2-R1	BRANFORD RIVER ABOVE NOTCH HILL BROOK 5111-05-2-R1	0.389	12.857
5111-05-1	NOTCH HILL BROOK ABOVE UNNAMED BROOK 5111-06-1	0.779	
5111-06-1	UNNAMED BROOK AT MOUTH ABOVE NOTCH HILL BROOK	0.564	
5111-05-2-R1	NOTCH HILL BROOK AT MOUTH ABOVE BRANFORD RIVER	1.075	2.418
5111-00-3-R1	BRANFORD RIVER ABOVE UNNAMED BROOK 5111-07-1	1.064	16.339
5111-07-1	UNNAMED BROOK AT MOUTH ABOVE BRANFORD RIVER	0.492	
5111-00-3-R2	BRANFORD RIVER ABOVE UNNAMED BROOK 5111-08-1	0.296	17.127
5111-08-1	UNNAMED BROOK AT MOUTH ABOVE BRANFORD RIVER	0.747	
5111-00-3-L2	WARDS MILLPOND AT OUTLET ON BRANFORD RIVER	0.205	18.079
5111-00-3-R3	BRANFORD RIVER ABOVE PISGAH BROOK 5111-09-2-R1	0.273	18.352
5111-09-1-L1	CEDAR POND AT OUTLET ON PISGAH BROOK	0.460	
5111-09-1-L2	LINSLEY POND AT OUTLET ON PISGAH BROOK	0.380	0.840
5111-09-1	PISGAH BROOK ABOVE UNNAMED BROOK 5111-10-1	0.067	0.907
5111-10-1-L1	LIDYHITES POND AT OUTLET ON UNNAMED BROOK	0.120	
5111-10-1	UNNAMED BROOK AT MOUTH ABOVE PISGAH BROOK	0.970	1.090
5111-09-2-L3	BRANFORD SUPPLY POND AT OUTLET ON PISGAH BROOK	1.872	3.869
5111-09-2-R1	PISGAH BROOK AT MOUTH ABOVE BRANFORD RIVER	0.418	4.287
5111-00-3-R4	BRANFORD RIVER AT MOUTH ABOVE BRANFORD HARBOR	1.713	<u>24.352</u>
50	SOUTH CENTRAL SHORELINE COMPLEX - REGIONAL BASIN		(CONTINUED)
5000	SOUTH CENTRAL SHORELINE		(CONTINUED)
5000-39-1	BRANFORD COASTAL AREA ADJACENT TO BRANFORD RIVER	0.412	<u>0.412</u>
5000-40-1	UNNAMED BROOK AT MOUTH ABOVE BRANFORD RIVER (@COASTLINE)	1.150	<u>1.150</u>
5000-41-1	DOUBLE BEACH COASTAL AREA ADJACENT TO BRANFORD HARBOR	0.411	<u>0.411</u>
5000-42-1	SHORT BEACH COASTAL AREA ADJACENT TO PAGES COVE	0.557	<u>0.557</u>
51	SOUTH CENTRAL EASTERN COMPLEX - REGIONAL BASIN		(CONTINUED)

<u>DRAINAGE</u> <u>BASIN ID</u>	<u>DRAINAGE BASIN DESCRIPTION</u>	<u>BASIN</u> <u>AREA</u>	<u>TOTAL</u> <u>AREA</u>
5112	FARM RIVER RIVER		
5112-00-1	FARM RIVER ABOVE UNNAMED BROOK 5112-01-1	0.375	
5112-01-1	UNNAMED BROOK AT MOUTH ABOVE FARM RIVER	0.619	
5112-00-2-R1	FARM RIVER ABOVE UNNAMED BROOK 5112-02-1	0.649	1.643
5112-02-1-L1	PISTAPAUG POND AT OUTLET ON UNNAMED BROOK	0.539	
5112-02-1-D1	UNNAMED BROOK DIVERSION ON UNNAMED BROOK INTO 5112-02-1	0.217	
5112-02-1	UNNAMED BROOK AT MOUTH ABOVE FARM RIVER	0.588	1.344
5112-00-2-D1	FARM RIVER DIVERSION	0.091	3.078
5112-00-2-D2	UNNAMED BROOK DIVERSION ON UNNAMED BROOK INTO 5112-00-2-R2	0.074	
5112-00-2-R2	FARM RIVER ABOVE UNNAMED BROOK 5112-03-1	0.369	3.521
5112-03-1	UNNAMED BROOK AT MOUTH ABOVE FARM RIVER	0.968	
5112-00-2-L1	UNNAMED POND AT OUTLET ON FARM RIVER	0.711	5.200
5112-00-2-R3	FARM RIVER ABOVE UNNAMED BROOK 5112-04-1	0.070	5.270
5112-04-1-D1	UNNAMED BROOK DIVERSION	0.252	
5112-04-1	UNNAMED BROOK AT MOUTH ABOVE FARM RIVER	0.222	0.474
5112-00-2-D3	UNNAMED BROOK DIVERSION ON UNNAMED BROOK INTO 5112-00-2-R4	0.077	
5112-00-2-R4	FARM RIVER ABOVE GULF STREAM 5112-05-1	1.090	6.911
5112-05-1-D1	GULF STREAM DIVERSION	1.123	
5112-05-1	GULF STREAM AT MOUTH ABOVE FARM RIVER	0.151	1.274
5112-00-2-R5	FARM RIVER ABOVE UNNAMED BROOK 5112-06-1	0.890	9.075
5112-06-1	UNNAMED BROOK AT MOUTH ABOVE FARM RIVER	0.377	
5112-00-2-R6	FARM RIVER ABOVE UNNAMED BROOK 5112-07-1	0.011	9.463
5112-07-1	UNNAMED BROOK AT MOUTH ABOVE FARM RIVER	0.742	
5112-00-2-L2	PAGES MILLPOND AT OUTLET ON FARM RIVER	1.917	12.122
5112-00-2-R7	FARM RIVER ABOVE UNNAMED BROOK 5112-08-1	0.109	12.231
5112-08-1	UNNAMED BROOK AT MOUTH ABOVE FARM RIVER	0.496	
5112-00-2-R8	FARM RIVER ABOVE UNNAMED BROOK 5112-09-1	0.101	12.828
5112-09-1	UNNAMED BROOK AT MOUTH ABOVE FARM RIVER	0.531	
5112-00-2-R9	FARM RIVER ABOVE BURRS BROOK 5112-10-1	0.318	13.677
5112-10-1	BURRS BROOK AT MOUTH ABOVE FARM RIVER	1.646	
5112-00-2-R10	FARM RIVER ABOVE MALONEY BROOK 5112-11-1	1.080	16.403
5112-00-2-D4	FARM RIVER DIVERSION	0.479	16.882
5112-00-2-L3	FOXON POND AT OUTLET ON UNNAMED BROOK INTO 5112-00-2-R10	0.285	
5112-11-1	MALONEY BROOK AT MOUTH ABOVE FARM RIVER	1.023	
5112-00-2-L4	GRANISS POND AT OUTLET ON UNNAMED BROOK INTO 5112-00-2-R11	0.149	
5112-00-2-R11	FARM RIVER ABOVE UNNAMED BROOK 5112-15-1*	1.447	19.786
5112-12-1	UNNAMED BROOK ABOVE UNNAMED BROOK 5112-13-1	0.483	
5112-13-1	UNNAMED BROOK AT MOUTH ABOVE UNNAMED BROOK 5112-12-2-R1	0.499	
5112-12-2-R1	UNNAMED BROOK AT MOUTH ABOVE UNNAMED BROOK INTO 5112-15-1-L1	0.064	1.046
5112-14-1	UNNAMED BROOK AT MOUTH ABOVE UNNAMED BROOK INTO 5112-15-1-L1	0.939	
5112-15-1-L1	LAKE SALTONSTALL AT OUTLET ON UNNAMED BROOK	1.955	3.940
5112-15-1*	UNNAMED BROOK AT MOUTH ABOVE FARM RIVER	0.028	3.968

<u>DRAINAGE</u> <u>BASIN ID</u>	<u>DRAINAGE BASIN DESCRIPTION</u>	<u>BASIN</u> <u>AREA</u>	<u>TOTAL</u> <u>AREA</u>
5112-00-2-R12	FARM RIVER AT MOUTH ABOVE LONG ISLAND SOUND	1.808	<u>25.562</u>
50	SOUTH CENTRAL SHORELINE COMPLEX - REGIONAL BASIN		(CONTINUED)
5000	SOUTH CENTRAL SHORELINE		(CONTINUED)
5000-43-1	MOMAU GUM COASTAL AREA ADJACENT TO FARM RIVER GUT	0.253	<u>0.253</u>
5000-44-1	MOMAU GUM COASTAL AREA ADJACENT TO LONG ISLAND SOUND	1.053	<u>1.053</u>
5000-45-1	UNNAMED BROOK AT MOUTH ABOVE MORRIS CREEK INTO 5000-46-1*	3.115	
5000-46-1-L1	UNNAMED POND AT OUTLET ON MORRIS CREEK	0.384	3.499
5000-46-1*	MORRIS CREEK AT MOUTH ABOVE LONG ISLAND SOUND	0.929	<u>4.428</u>
5000-47-1	BRIGHTVIEW COASTAL AREA ADJACENT TO NEW HAVEN HARBOR	1.238	<u>1.238</u>
52	QUINNIPIAC RIVER - REGIONAL BASIN		
5200	QUINNIPIAC RIVER		
5200-01-1	TROUT BROOK AT MOUTH ABOVE QUINNIPIAC RIVER INTO 5200-00-1-L1	1.087	
5200-00-1-L1	HAMLIN POND AT OUTLET ON QUINNIPIAC RIVER	2.968	4.055
5200-00-1*	QUINNIPIAC RIVER ABOVE PATTON BROOK 5200-02-1	2.232	6.287
5200-02-1-L1	PLAINVILLE RESERVOIR AT OUTLET ON PATTON BROOK	0.405	
5200-02-1	PATTON BROOK AT MOUTH ABOVE QUINNIPIAC RIVER	3.328	3.733
5200-00-2-R1	QUINNIPIAC RIVER ABOVE UNNAMED BROOK 5200-03-1	0.553	10.573
5200-03-1	UNNAMED BROOK AT MOUTH ABOVE QUINNIPIAC RIVER	1.443	
5200-00-2-R2	QUINNIPIAC RIVER ABOVE UNNAMED BROOK 5200-04-1	0.517	12.533
5200-04-1	UNNAMED BROOK AT MOUTH ABOVE QUINNIPIAC RIVER	0.895	
5200-00-2-R3	QUINNIPIAC RIVER ABOVE UNNAMED BROOK 5200-05-1	1.432	14.860
5200-05-1-L1	UNNAMED POND AT OUTLET ON UNNAMED BROOK	1.238	
5200-05-1	UNNAMED BROOK AT MOUTH ABOVE QUINNIPIAC RIVER	0.961	2.199
5200-00-2-R4	QUINNIPIAC RIVER ABOVE EIGHTMILE RIVER 5201-00-3-R1	2.845	19.904
5201	EIGHTMILE RIVER		
5201-00-1-L1	UNNAMED POND AT OUTLET ON EIGHTMILE RIVER	0.272	
5201-00-1	EIGHTMILE RIVER ABOVE UNNAMED BROOK 5201-02-1*	2.214	2.486
5201-01-1-L1	UNNAMED POND AT OUTLET ON CUSSGUTTER BROOK	0.186	
5201-01-1	CUSSGUTTER BROOK AT MOUTH ABOVE UNNAMED BROOK INTO 5201-02-1*	0.406	0.592
5201-02-1*	UNNAMED BROOK AT MOUTH ABOVE EIGHTMILE RIVER	0.920	1.512
5201-00-2-L2	LAKE COMPOUNCE AT OUTLET ON UNNAMED BROOK INTO 5201-00-2-L3	0.257	
5201-00-2-L3	GRANNIS POND AT OUTLET ON EIGHTMILE RIVER	1.302	3.071

<u>DRAINAGE</u> <u>Basin ID</u>	<u>DRAINAGE BASIN DESCRIPTION</u>	<u>BASIN</u> <u>AREA</u>	<u>TOTAL</u> <u>AREA</u>
5201-00-2-R1	EIGHTMILE RIVER ABOVE UNNAMED BROOK 5201-03-1	0.579	6.136
5201-03-1	UNNAMED BROOK AT MOUTH ABOVE EIGHTMILE RIVER	0.644	
5201-00-2-D1	EIGHTMILE RIVER DIVERSION	0.043	6.823
5201-00-2-R2	EIGHTMILE RIVER ABOVE DAYTON BROOK 5201-04-2-R2	0.714	7.537
5201-04-1	DAYTON BROOK AB CONF S HAMLIN BK 5201-05-1 AND N HAMLIN BK 5201-06-1	0.478	
5201-05-1	S BRANCH HAMLIN BROOK AT MOUTH AT CONF OF N HAMLIN BK AB DAYTON BK	0.538	
5201-06-1	N BRANCH HAMLIN BROOK AT MOUTH AT CONF OF S HAMLIN BK AB DAYTON BK	0.957	
5201-04-2-R1	DAYTON BROOK ABOVE ROARING BROOK 5201-08-1*	0.447	2.420
5201-08-1-L1	UNNAMED POND AT OUTLET ON ROARING BROOK	0.721	
5201-07-1	UNNAMED BROOK AT MOUTH ABOVE ROARING BROOK INTO 5201-08-1*	0.695	
5201-08-1-L2	NEW BRITAIN RESERVOIR AT OUTLET ON ROARING BROOK	0.971	2.387
5201-08-1*	ROARING BROOK AT MOUTH ABOVE DAYTON BROOK	1.057	3.444
5201-04-2-R2	DAYTON BROOK AT MOUTH ABOVE EIGHTMILE RIVER	0.320	6.184
5201-00-3-R1	EIGHTMILE RIVER AT MOUTH ABOVE QUINNIPIAC RIVER	1.032	14.753
5200	QUINNIPIAC RIVER		(CONTINUED)
5200-00-3-R1	QUINNIPIAC RIVER ABOVE TENMILE RIVER 5202-00-3-R2	1.453	36.110
5202	TENMILE RIVER		
5202-00-1-L1	CHESHIRE RESERVOIR AT OUTLET ON TENMILE RIVER	0.956	
5202-01-1-D1	WEST BROOK RESERVOIR DIVERSION	0.763	
5202-01-1	WEST BROOK AT MOUTH ABOVE TENMILE RIVER INTO 5202-00-1-L2	0.016	0.779
5202-00-1-L2	UNNAMED POND AT OUTLET ON TENMILE RIVER	0.049	1.784
5202-00-1-L3	MIXVILLE POND AT OUTLET ON TENMILE RIVER	1.127	2.911
5202-00-1*	TENMILE RIVER ABOVE MOUNTAIN BROOK 5202-02-2-R1	0.109	3.020
5202-02-1-L1	BROOKS POND AT OUTLET ON UNNAMED BROOK INTO 5202-02-1	0.029	
5202-02-1	MOUNTAIN BROOK ABOVE UNNAMED BROOK 5202-03-1	1.441	1.470
5202-03-1	UNNAMED BROOK AT MOUTH ABOVE MOUNTAIN BROOK	0.906	
5202-02-2-R1	MOUNTAIN BROOK AT MOUTH ABOVE TENMILE RIVER	0.425	2.801
5202-00-2-L4	UNNAMED POND AT OUTLET ON TENMILE RIVER	1.429	7.250
5202-00-2-R1	TENMILE RIVER ABOVE CUFF BROOK 5202-04-1	0.015	7.265
5202-04-1-L1	LARSENS POND AT OUTLET ON CUFF BROOK	0.337	
5202-04-1	CUFF BROOK AT MOUTH ABOVE TENMILE RIVER	1.538	1.875
5202-00-2-R2	TENMILE RIVER ABOVE JUDD BROOK 5202-08-2-R2	1.895	11.035
5202-05-1-L1	SOUTHINGTON RESERVOIR NO 2 AT OUTLET ON HUMISTON BROOK	1.084	
5202-05-1-D1	HUMISTON BROOK DIVERSION	0.219	1.303
5202-05-1-L2	SOUTHINGTON RESERVOIR NO 3 AT OUTLET ON UND BK INTO 5202-05-1-L3	0.173	
5202-05-1-L3	SOUTHINGTON RESERVOIR NO 1 AT OUTLET ON HUMISTON BROOK	0.398	1.874
5202-05-1	HUMISTON BROOK ABOVE UNNAMED BROOK 5202-06-1	0.589	2.463
5202-06-1	UNNAMED BROOK AT MOUTH ABOVE HUMISTON BROOK	0.734	
5202-05-2-R1	HUMISTON BROOK AT MOUTH AT CONF OF UNNAMED BK ABOVE JUDD BK	0.002	3.199

<u>DRAINAGE</u> <u>BASIN ID</u>	<u>DRAINAGE BASIN DESCRIPTION</u>	<u>BASIN</u> <u>AREA</u>	<u>TOTAL</u> <u>AREA</u>
5202-07-1-L1	LA COURSE POND AT OUTLET ON UNNAMED BROOK	0.198	
5202-07-1	UNNAMED BROOK AT MOUTH AT CONF OF HUMISTON BK ABOVE JUDD BK	0.848	1.046
5202-08-2-R1	JUDD BROOK ABOVE UNNAMED BROOK 5202-09-1	0.763	5.008
5202-09-1	UNNAMED BROOK AT MOUTH ABOVE JUDD BROOK	0.518	
5202-08-2-R2	JUDD BROOK AT MOUTH ABOVE TENMILE RIVER	0.004	5.530
5202-00-3-R1	TENMILE RIVER ABOVE UNNAMED BROOK 5202-10-1	0.293	16.858
5202-10-1	UNNAMED BROOK AT MOUTH ABOVE TENMILE RIVER	2.328	
5202-00-3-R2	TENMILE RIVER AT MOUTH ABOVE QUINNIPIAC RIVER	1.075	20.261
5200	QUINNIPIAC RIVER		(CONTINUED)
5200-00-4-R1	QUINNIPIAC RIVER ABOVE MISERY BROOK 5203-00-2-R1	0.565	56.936
5203	MISERY BROOK		
5203-00-1-L1	UNNAMED POND AT OUTLET ON MISERY BROOK	0.161	
5203-00-1-L2	SLOPERS POND AT OUTLET ON MISERY BROOK	0.459	0.620
5203-00-1	MISERY BROOK ABOVE UNNAMED BROOK 5203-01-1	2.097	2.717
5203-01-1	UNNAMED BROOK AT MOUTH ABOVE MISERY BROOK	1.106	
5203-00-2-R1	MISERY BROOK AT MOUTH ABOVE QUINNIPIAC RIVER	2.416	6.239
5200	QUINNIPIAC RIVER		(CONTINUED)
5200-00-4-R2	QUINNIPIAC RIVER ABOVE UNNAMED BROOK 5200-06-1	0.911	64.086
5200-06-1	UNNAMED BROOK AT MOUTH ABOVE QUINNIPIAC RIVER	0.785	
5200-00-4-R3	QUINNIPIAC RIVER ABOVE HONEYPOT BROOK 5200-07-1	0.042	64.913
5200-07-1	HONEYPOT BROOK AT MOUTH ABOVE QUINNIPIAC RIVER	3.412	
5200-00-4-R4	QUINNIPIAC RIVER ABOVE UNNAMED BROOK 5200-08-1	0.405	68.730
5200-08-1	UNNAMED BROOK AT MOUTH ABOVE QUINNIPIAC RIVER	0.956	
5200-00-4-R5	QUINNIPIAC RIVER ABOVE UNNAMED BROOK 5200-09-1	0.191	69.877
5200-09-1	UNNAMED BROOK AT MOUTH ABOVE QUINNIPIAC RIVER	1.107	
5200-00-4-R6	QUINNIPIAC RIVER ABOVE BROAD BROOK 5204-00-2-R1	0.359	71.343
5204	BROAD BROOK		
5204-00-1	BROAD BROOK ABOVE UNNAMED BROOK 5204-01-1	0.922	
5204-01-1	UNNAMED BROOK AT MOUTH ABOVE BROAD BROOK	0.420	
5204-02-1	UNNAMED BROOK AT MOUTH ABOVE BROAD BROOK INTO 5204-00-2-L1	0.452	
5204-00-2-L1	BROAD BROOK RESERVOIR AT OUTLET ON BROAD BROOK	2.945	4.739
5204-00-2-R1	BROAD BROOK AT MOUTH ABOVE QUINNIPIAC RIVER	0.075	4.814
5205	SODOM BROOK		

<u>DRAINAGE</u> <u>Basin ID</u>	<u>DRAINAGE BASIN DESCRIPTION</u>	<u>BASIN</u> <u>Area</u>	<u>TOTAL</u> <u>Area</u>
5205-00-1	SODOM BROOK ABOVE UNNAMED BROOK 5205-01-1	0.847	
5205-01-1	UNNAMED BROOK AT MOUTH ABOVE SODOM BROOK	0.381	
5205-00-2-R1	SODOM BROOK ABOVE UNNAMED BROOK 5205-02-1	0.151	1.379
5205-02-1-L1	ELMERE RESERVOIR AT OUTLET ON UNNAMED BROOK	0.043	
5205-02-1	UNNAMED BROOK AT MOUTH ABOVE SODOM BROOK	0.748	0.791
5205-00-2-R2	SODOM BROOK ABOVE CROW HOLLOW BROOK 5205-03-1	1.362	3.532
5205-03-1-L1	MIRROR LAKE AT OUTLET ON CROW HOLLOW BROOK	0.473	
5205-03-1	CROW HOLLOW BROOK AT MOUTH ABOVE SODOM BROOK	0.929	1.402
5205-00-2-R3	SODOM BROOK AT MOUTH ABOVE QUINNIPIAC RIVER INTO 5200-00-4-L2	0.342	5.276
5206	HARBOR BROOK		
5206-01-1-L1	UNNAMED POND AT OUTLET ON SPOON SHOP BROOK	0.102	
5206-01-1-L2	BLACK POND AT OUTLET ON SPOON SHOP BROOK	1.073	1.175
5206-01-1	SPOON SHOP BROOK ABOVE WILLOW BROOK 5206-02-1	2.561	3.736
5206-02-1-L1	BISHOPS POND AT OUTLET ON WILLOW BROOK	1.065	
5206-02-1	WILLOW BROOK AT MOUTH ABOVE SPOON SHOP BROOK	2.075	3.140
5206-01-2-R1	SPOON SHOP BROOK AT MOUTH AT CONF OF NORTH BK AB HARBOR BK	0.001	6.877
5206-03-1-L1	BRADLEY HUBBARD RESERVOIR AT OUTLET ON NORTH BROOK	0.585	
5206-03-1	NORTH BROOK AT MOUTH AT CONF OF SPOON SHOP BK AB HARBOR BK	0.434	1.019
5206-00-2-L1	BALDWINS POND AT OUTLET ON HARBOR BROOK	0.058	
5206-00-2-R1	HARBOR BROOK AT MOUTH ABOVE QUINNIPIAC RIVER INTO 5200-00-4-L2	4.158	12.112
5200	QUINNIPIAC RIVER		
			(CONTINUED)
5200-00-4-L2	HANOVER POND AT OUTLET ON QUINNIPIAC RIVER	1.564	95.109
5200-00-4-R7	QUINNIPIAC RIVER ABOVE MEETINGHOUSE BROOK 5200-10-2-R1	3.628	98.737
5200-10-1	MEETINGHOUSE BROOK ABOVE SPRUCE GLEN BROOK 5200-11-1	1.897	
5200-11-1	SPRUCE GLEN BROOK AT MOUTH ABOVE MEETINGHOUSE BROOK	1.553	
5200-10-2-R1	MEETINGHOUSE BROOK AT MOUTH ABOVE QUINNIPIAC RIVER	0.826	4.276
5200-00-4-R8	QUINNIPIAC RIVER ABOVE UNNAMED BROOK 5200-12-1	1.198	104.211
5200-12-1-L1	UNNAMED POND AT OUTLET ON UNNAMED BROOK	1.747	
5200-12-1	UNNAMED BROOK AT MOUTH ABOVE QUINNIPIAC RIVER	0.048	1.795
5200-00-4-R9	QUINNIPIAC RIVER ABOVE UNNAMED BROOK 5200-13-1	0.009	106.015
5200-13-1	UNNAMED BROOK AT MOUTH ABOVE QUINNIPIAC RIVER	1.752	
5200-00-4-L3	COMMUNITY LAKE AT OUTLET ON QUINNIPIAC RIVER	1.460	109.227
5200-00-4-R10	QUINNIPIAC RIVER ABOVE UNNAMED BROOK 5200-14-1	1.056	110.283
5200-14-1-L1	UNNAMED POND AT OUTLET ON UNNAMED BROOK	0.041	
5200-14-1	UNNAMED BROOK AT MOUTH ABOVE QUINNIPIAC RIVER	0.650	0.691
5200-00-4-R11	QUINNIPIAC RIVER ABOVE UNNAMED BROOK 5200-15-1	0.429	111.403
5200-15-1	UNNAMED BROOK AT MOUTH ABOVE QUINNIPIAC RIVER	0.947	
5200-00-4-R12	QUINNIPIAC RIVER ABOVE WHARTON BROOK 5207-00-2-R2	1.153	113.503

<u>DRAINAGE</u> <u>BASIN ID</u>	<u>DRAINAGE BASIN DESCRIPTION</u>	<u>BASIN</u> <u>AREA</u>	<u>TOTAL</u> <u>AREA</u>
5207	WHARTON BROOK		
5207-00-1-L1	NORTH FARMS RESERVOIR AT OUTLET ON WHARTON BROOK	0.763	
5207-00-1-L2	SIMPSON POND AT OUTLET ON WHARTON BROOK	2.183	2.946
5207-00-1	WHARTON BROOK ABOVE UNNAMED BROOK 5207-01-1	1.151	4.097
5207-01-1	UNNAMED BROOK AT MOUTH ABOVE WHARTON BROOK	1.416	
5207-00-2-R1	WHARTON BROOK ABOVE ALLEN BROOK 5207-02-1	0.595	6.108
5207-02-1-L1	UNNAMED POND AT OUTLET ON ALLEN BROOK	1.285	
5207-02-1	ALLEN BROOK AT MOUTH ABOVE WHARTON BROOK	0.004	1.289
5207-00-2-R2	WHARTON BROOK AT MOUTH ABOVE QUINNIPIAC RIVER	0.252	7.649
5200	QUINNIPIAC RIVER		
	(CONTINUED)		
5200-00-4-R13	QUINNIPIAC RIVER ABOVE PINE BROOK 5200-16-1	0.491	121.643
5200-16-1	PINE BROOK AT MOUTH ABOVE QUINNIPIAC RIVER	1.655	
5200-00-4-R14	QUINNIPIAC RIVER ABOVE UNNAMED BROOK 5200-17-1	1.992	125.290
5200-17-1	UNNAMED BROOK AT MOUTH ABOVE QUINNIPIAC RIVER	1.739	
5200-00-4-R15	QUINNIPIAC RIVER ABOVE UNNAMED BROOK 5200-18-1	0.011	127.040
5200-18-1	UNNAMED BROOK AT MOUTH ABOVE QUINNIPIAC RIVER	0.735	
5200-00-4-R16	QUINNIPIAC RIVER ABOVE WATERMANS BROOK 5200-19-1	0.545	128.320
5200-19-1-L1	UNNAMED POND AT OUTLET ON WATERMANS BROOK	1.400	
5200-19-1	WATERMANS BROOK AT MOUTH ABOVE QUINNIPIAC RIVER	0.017	1.417
5200-00-4-R17	QUINNIPIAC RIVER ABOVE UNNAMED BROOK 5200-20-1	1.306	131.043
5200-20-1-L1	BRUCES ICE POND AT OUTLET ON UNNAMED BROOK	1.673	
5200-20-1	UNNAMED BROOK AT MOUTH ABOVE QUINNIPIAC RIVER	0.141	1.814
5200-00-4-R18	QUINNIPIAC RIVER ABOVE MUDDY RIVER 5208-00-3-R7	0.082	132.939
5208	MUDDY RIVER		
5208-00-1-L1	SPRING LAKE AT OUTLET ON MUDDY RIVER	1.342	
5208-00-1	MUDDY RIVER ABOVE UNNAMED BROOK 5208-01-1	0.041	1.383
5208-01-1	UNNAMED BROOK AT MOUTH ABOVE MUDDY RIVER	0.477	
5208-00-2-R1	MUDDY RIVER ABOVE SPRING BROOK 5208-02-2-R1	0.085	1.945
5208-02-1-L1	UNNAMED POND AT OUTLET ON SPRING BROOK	1.038	
5208-02-1	SPRING BROOK ABOVE UNNAMED BROOK 5208-03-1	0.798	1.836
5208-03-1	UNNAMED BROOK AT MOUTH ABOVE SPRING BROOK	1.120	
5208-02-2-R1	SPRING BROOK AT MOUTH ABOVE MUDDY RIVER	0.925	3.881
5208-04-1-L1	SCARDS POND AT OUTLET ON UNNAMED BROOK	0.045	
5208-04-1	UNNAMED BROOK AT MOUTH ABOVE MUDDY RIVER INTO 5208-00-3-L2	0.749	0.794
5208-05-1-L1	UNNAMED POND AT OUTLET ON UNNAMED BROOK	0.844	
5208-05-1	UNNAMED BROOK AT MOUTH ABOVE MUDDY RIVER INTO 5208-00-3-L2	0.002	0.846
5208-00-3-L2	MCKENZIE RESERVOIR AT OUTLET ON MUDDY RIVER	1.393	8.859
5208-00-3-R1	MUDDY RIVER ABOVE UNNAMED BROOK 5208-06-1	0.019	8.878

<u>DRAINAGE</u> <u>BASIN ID</u>	<u>DRAINAGE BASIN DESCRIPTION</u>	<u>BASIN</u> <u>AREA</u>	<u>TOTAL</u> <u>AREA</u>
5208-06-1	UNNAMED BROOK AT MOUTH ABOVE MUDDY RIVER	0.695	
5208-00-3-R2	MUDDY RIVER ABOVE UNNAMED BROOK 5208-07-1	1.096	10.669
5208-07-1	UNNAMED BROOK AT MOUTH ABOVE MUDDY RIVER	0.214	
5208-00-3-L3	DAYTON POND AT OUTLET ON MUDDY RIVER	1.377	12.260
5208-00-3-R3	MUDDY RIVER ABOVE PINE RIVER 5208-08-1	0.261	12.521
5208-08-1	PINE RIVER AT MOUTH ABOVE MUDDY RIVER	1.314	
5208-00-3-R4	MUDDY RIVER ABOVE UNNAMED BROOK 5208-09-1	0.044	13.879
5208-09-1	UNNAMED BROOK AT MOUTH ABOVE MUDDY RIVER	0.837	
5208-00-3-R5	MUDDY RIVER ABOVE EIGHTMILE BROOK 5208-10-1	0.310	15.026
5208-10-1	EIGHTMILE BROOK AT MOUTH ABOVE MUDDY RIVER	1.432	
5208-00-3-R6	MUDDY RIVER ABOVE TENMILE BROOK 5208-11-1-R1	1.616	18.074
5208-11-1	TENMILE BROOK ABOVE UNNAMED BROOK 5208-12-1	1.066	
5208-12-1	UNNAMED BROOK AT MOUTH ABOVE TENMILE BROOK	0.574	
5208-11-2-R1	TENMILE BROOK AT MOUTH ABOVE MUDDY RIVER	0.844	2.484
5208-00-3-L4	UNNAMED POND AT OUTLET ON MUDDY RIVER	0.355	20.913
5208-00-3-R7	MUDDY RIVER AT MOUTH ABOVE QUINNIPIAC RIVER	0.877	21.790

5200 QUINNIPIAC RIVER

(CONTINUED)

5200-00-4-R19	QUINNIPIAC RIVER ABOVE LITTLE RIVER 5200-21-2-R1	4.575	159.304
5200-21-1-L1	UNNAMED POND AT OUTLET ON UNNAMED BROOK INTO 5200-21-1	0.032	
5200-21-1	LITTLE RIVER ABOVE UNNAMED BROOK 5200-22-1	1.097	1.129
5200-22-1	UNNAMED BROOK AT MOUTH ABOVE LITTLE RIVER	0.475	
5200-21-2-R1	LITTLE RIVER AT MOUTH ABOVE QUINNIPIAC RIVER	1.171	2.775
5200-00-4-R20	QUINNIPIAC RIVER ABOVE HEMINGWAY CREEK 5200-23-1	0.282	162.361
5200-23-1	HEMINGWAY CREEK AT MOUTH ABOVE QUINNIPIAC RIVER	1.957	
5200-00-4-R21	QUINNIPIAC RIVER AT MOUTH ABOVE NEW HAVEN HARBOR (@I-95)	1.225	<u>165.543</u>

53 SOUTH CENTRAL WESTERN COMPLEX - REGIONAL BASIN

5302 MILL RIVER

5302-00-1	MILL RIVER ABOVE UNNAMED BROOK 5302-01-1	0.934	
5302-01-1	UNNAMED BROOK AT MOUTH ABOVE MILL RIVER	0.741	
5302-00-2-R1	MILL RIVER ABOVE UNNAMED BROOK 5302-02-2-R1	1.587	3.262
5302-02-1	UNNAMED BROOK ABOVE UNNAMED BROOK 5302-03-1	1.684	
5302-03-1	UNNAMED BROOK AT MOUTH ABOVE UNNAMED BROOK 5302-02-2-R1	0.262	
5302-02-2-R1	UNNAMED BROOK AT MOUTH ABOVE MILL RIVER	0.321	2.267
5302-00-3-R1	MILL RIVER ABOVE WILLOW BROOK 5301-00-3-R1	0.185	5.714

5301 WILLOW BROOK

5301-00-1	WILLOW BROOK ABOVE ROARING BROOK 5301-01-1	3.425	
-----------	--	-------	--

<u>DRAINAGE</u> <u>BASIN ID</u>	<u>DRAINAGE BASIN DESCRIPTION</u>	<u>BASIN</u> <u>AREA</u>	<u>TOTAL</u> <u>AREA</u>
5301-01-1-L1	UNNAMED POND AT OUTLET ON UNNAMED BROOK INTO 5301-00-1-L2	0.269	
5301-01-1-L2	UNNAMED POND AT OUTLET ON ROARING BROOK	2.014	2.283
5301-01-1	ROARING BROOK AT MOUTH ABOVE WILLOW BROOK	0.364	2.647
5301-00-2-R1	WILLOW BROOK ABOVE SANFORD BROOK 5301-02-1	0.064	6.136
5301-02-1	SANFORD BROOK AT MOUTH ABOVE WILLOW BROOK	1.049	
5301-00-2-R2	WILLOW BROOK ABOVE BROOKSVALE STREAM 5301-03-1	0.318	7.503
5301-03-1	BROOKSVALE STREAM AT MOUTH ABOVE WILLOW BROOK	1.680	
5301-00-2-R3	WILLOW BROOK ABOVE JEPP BROOK 5301-04-2-R1	1.846	11.029
5301-04-1	JEPP BROOK ABOVE UNNAMED BROOK 5301-05-1	0.451	
5301-05-1	UNNAMED BROOK AT MOUTH ABOVE JEPP BROOK	0.259	
5301-06-1	UNNAMED BROOK AT MOUTH ABOVE JEPP BROOK INTO 5301-04-2-L1	0.355	
5301-04-2-L1	JEPP POND AT OUTLET ON JEPP BROOK	0.498	1.563
5301-04-2-R1	JEPP BROOK AT MOUTH ABOVE WILLOW BROOK	0.236	1.799
5301-00-3-R1	WILLOW BROOK AT MOUTH ABOVE MILL RIVER	0.138	12.966
5302	MILL RIVER		(CONTINUED)
5302-00-4-R1	MILL RIVER ABOVE BUTTERWORTH BROOK 5302-04-1	0.299	18.979
5302-04-1-L1	UNNAMED POND AT OUTLET ON BUTTERWORTH BROOK	2.377	
5302-04-1	BUTTERWORTH BROOK AT MOUTH ABOVE MILL RIVER	0.018	2.395
5302-00-4-R2	MILL RIVER ABOVE EATON BROOK 5302-05-1	0.644	22.018
5302-05-1	EATON BROOK AT MOUTH ABOVE MILL RIVER	2.350	
5302-00-4-L1	UNNAMED POND AT OUTLET ON MILL RIVER	0.595	24.963
5302-00-4-L2	UNNAMED POND AT OUTLET ON MILL RIVER	1.144	26.107
5302-00-4-R3	MILL RIVER ABOVE SHEPARD BROOK 5302-06-1	2.774	28.881
5302-06-1-L1	TURNERS POND AT OUTLET ON SHEPARD BROOK	2.630	
5302-06-1	SHEPARD BROOK AT MOUTH ABOVE MILL RIVER	0.558	3.188
5302-00-4-L3	LAKE WHITNEY AT OUTLET ON MILL RIVER	4.338	36.407
5302-00-4-R4	MILL RIVER AT MOUTH ABOVE NEW HAVEN HARBOR	2.005	38.412
50	SOUTH CENTRAL SHORELINE COMPLEX - REGIONAL BASIN		(CONTINUED)
5000	SOUTH CENTRAL SHORELINE		(CONTINUED)
5000-48-1	NEW HAVEN COASTAL AREA ADJACENT TO NEW HAVEN HARBOR	3.402	3.402
53	SOUTH CENTRAL WESTERN COMPLEX - REGIONAL BASIN		(CONTINUED)
5305	WEST RIVER		
5305-01-1	UNNAMED BROOK AT MOUTH ABOVE WEST RIVER INTO 5305-00-1-L1	0.654	
5305-02-1	UNNAMED BROOK AT MOUTH ABOVE WEST RIVER INTO 5305-00-1-L1	2.414	
5305-00-1-L1	LAKE BETHANY AT OUTLET ON WEST RIVER	0.969	4.037

<u>DRAINAGE</u> <u>BASIN ID</u>	<u>DRAINAGE BASIN DESCRIPTION</u>	<u>BASIN</u> <u>AREA</u>	<u>TOTAL</u> <u>AREA</u>
5305-03-1	UNNAMED BROOK AT MOUTH ABOVE WEST RIVER INTO 5305-00-1-L2	1.564	
5305-00-1-L2	LAKE WATROUS AT OUTLET ON WEST RIVER	1.842	7.443
5305-00-1*	WEST RIVER ABOVE SARGENT RIVER 5303-00-2-R1	0.382	7.825
5303	SARGENT RIVER		
5303-00-1-L1	UNNAMED POND AT OUTLET ON SARGENT RIVER	0.064	
5303-00-1	SARGENT RIVER ABOVE UNNAMED BROOK 5303-01-1	1.971	2.035
5303-01-1	UNNAMED BROOK AT MOUTH ABOVE SARGENT RIVER	0.709	
5303-00-2-L2	LAKE CHAMBERLAIN AT OUTLET ON SARGENT RIVER	1.275	4.019
5303-00-2-L3	GLEN LAKE AT OUTLET ON SARGENT RIVER	1.641	5.660
5303-00-2-R1	SARGENT RIVER AT MOUTH ABOVE WEST RIVER	0.052	5.712
5305	WEST RIVER		(CONTINUED)
5305-00-2-L3	LAKE DAWSON AT OUTLET ON WEST RIVER	0.392	13.929
5305-00-2-L4	KONOLDS POND AT OUTLET ON WEST RIVER	2.288	16.217
5305-00-2-R1	WEST RIVER ABOVE WINTERGREEN BROOK 5304-00-3-R2	2.576	18.793
5304	WINTERGREEN BROOK		
5304-00-1-L1	LAKE WINTERGREEN AT OUTLET ON WINTERGREEN BROOK	1.529	
5304-00-1	WINTERGREEN BROOK ABOVE BELDEN BROOK 5305-01-1	0.544	2.073
5304-01-1	BELDEN BROOK AT MOUTH ABOVE WINTERGREEN BROOK	1.485	
5304-00-2-R1	WINTERGREEN BROOK ABOVE WILMOT BROOK 5304-02-2-R1	0.100	3.658
5304-02-1	WILMOT BROOK ABOVE FARM BROOK 5304-03-2-R1	1.565	
5304-03-1	FARM BROOK ABOVE UNNAMED BROOK 5304-04-1	0.507	
5304-04-1	UNNAMED BROOK AT MOUTH ABOVE FARM BROOK	0.842	
5304-03-2-R1	FARM BROOK AT MOUTH ABOVE WILMOT BROOK	0.786	2.135
5304-02-2-R1	WILMOT BROOK AT MOUTH ABOVE WINTERGREEN BROOK	0.556	4.256
5304-00-3-R1	WINTERGREEN BROOK ABOVE UNNAMED BROOK 5304-05-1	0.629	8.543
5304-05-1-L1	BEAVER POND AT OUTLET ON UNNAMED BROOK	1.681	
5304-05-1	UNNAMED BROOK AT MOUTH ABOVE WINTERGREEN BROOK	0.288	1.969
5304-00-3-R2	WINTERGREEN BROOK AT MOUTH ABOVE WEST RIVER	0.003	10.515
5305	WEST RIVER		(CONTINUED)
5305-00-3-R1	WEST RIVER ABOVE UNNAMED BROOK 5305-04-1	1.622	30.930
5305-04-1	UNNAMED BROOK AT MOUTH ABOVE WEST RIVER	0.781	
5305-00-3-R2	WEST RIVER AT MOUTH ABOVE NEW HAVEN HARBOR	2.783	<u>34.494</u>
50	SOUTH CENTRAL SHORELINE COMPLEX - REGIONAL BASIN		(CONTINUED)

<u>DRAINAGE BASIN_ID</u>	<u>DRAINAGE BASIN DESCRIPTION</u>	<u>BASIN AREA</u>	<u>TOTAL AREA</u>
5000	SOUTH CENTRAL SHORELINE		
	(CONTINUED)		
5000-49-1	WEST HAVEN COASTAL AREA ADJACENT TO NEW HAVEN HARBOR	1.662	<u>1.662</u>
5000-50-1-L1	UNNAMED POND AT OUTLET ON UNNAMED BROOK INTO 5000-50-1-L3	0.632	
5000-50-1-L2	UNNAMED POND AT OUTLET ON UNNAMED BROOK INTO 5000-50-1-L3	0.347	
5000-50-1-L3	UNNAMED POND AT OUTLET ON COVE RIVER	0.201	1.180
5000-50-1-L4	PHIPPS LAKE AT OUTLET ON UNNAMED BROOK INTO 5000-50-1	0.433	
5000-50-1	COVE RIVER AT MOUTH ABOVE NEW HAVEN HARBOR (@COASTLINE)	3.609	<u>5.222</u>
5000-51-1	WEST SHORE COASTAL AREA ADJACENT TO NEW HAVEN HARBOR	0.626	<u>0.626</u>
5000-52-1	WEST HAVEN COASTAL AREA ADJACENT TO NEW HAVEN HARBOR	0.612	<u>0.612</u>
5000-53-1	OYSTER RIVER ABOVE UNNAMED BROOK 5000-54-1	1.226	
5000-54-1	UNNAMED BROOK AT MOUTH ABOVE OYSTER RIVER	0.809	
5000-53-2-R1	OYSTER RIVER ABOVE UNNAMED BROOK 5000-55-1	0.702	2.737
5000-55-1-L1	QUIRKS POND AT OUTLET ON UNNAMED BROOK	0.450	
5000-55-1	UNNAMED BROOK AT MOUTH ABOVE OYSTER RIVER	0.655	1.105
5000-53-2-R2	OYSTER RIVER AT MOUTH ABOVE LONG ISLAND SOUND (@COASTLINE)	0.115	<u>3.957</u>
5000-56-1	WOODMONT COASTAL AREA ADJACENT TO LONG ISLAND SOUND	0.095	<u>0.095</u>
5000-57-1	MORNINGSIDE COASTAL AREA ADJACENT TO LONG ISLAND SOUND	0.718	<u>0.718</u>
5000-58-1	CALF PEN MEADOW CREEK COASTAL AREA ADJACENT TO LONG ISLAND SOUND	1.206	<u>1.206</u>
5000-59-1	BAYVIEW COASTAL AREA ADJACENT TO THE GULF	0.049	<u>0.049</u>
53	SOUTH CENTRAL WESTERN COMPLEX - REGIONAL BASIN		
	(CONTINUED)		
5306	INDIAN RIVER		
5306-00-1	INDIAN RIVER ABOVE SILVER BROOK 5306-01-1	2.544	
5306-01-1-D1	SILVER BROOK DIVERSION	0.681	
5306-01-1	SILVER BROOK AT MOUTH ABOVE INDIAN RIVER	2.087	2.768
5306-00-2-L1	INDIAN LAKE AT OUTLET ON INDIAN RIVER	0.812	6.124
5306-02-1	UNNAMED BROOK AT MOUTH ABOVE INDIAN RIVER INTO 5306-00-2-L2	0.605	
5306-00-2-L2	CLARK POND AT OUTLET ON INDIAN RIVER	0.804	7.533
5306-00-2-R1	INDIAN RIVER ABOVE UNNAMED BROOK 5306-03-1	0.015	7.548
5306-03-1	UNNAMED BROOK AT MOUTH ABOVE INDIAN RIVER	0.822	
5306-00-2-R2	INDIAN RIVER ABOVE STUBBY PLAIN BROOK 5306-04-1	0.811	9.181
5306-04-1	STUBBY PLAIN BROOK AT MOUTH ABOVE INDIAN RIVER	1.251	

<u>DRAINAGE</u> <u>BASIN ID</u>	<u>DRAINAGE BASIN DESCRIPTION</u>	<u>BASIN</u> <u>AREA</u>	<u>TOTAL</u> <u>AREA</u>
5306-00-2-R3	INDIAN RIVER AT MOUTH ABOVE THE GULF	1.750	<u>12.182</u>
5307	WEPAWAUG RIVER		
5307-01-1	UNNAMED BROOK AT MOUTH ABOVE WEPAWAUG RIVER INTO 5307-00-1-L1	1.450	
5307-02-1	UNNAMED BROOK AT MOUTH ABOVE WEPAWAUG RIVER INTO 5307-00-1-L1	1.164	
5307-00-1-L1	UNNAMED POND AT OUTLET ON WEPAWAUG RIVER	0.060	
5307-00-1*	WEPAWAUG RIVER ABOVE UNNAMED BROOK 5307-03-1	0.730	3.404
5307-03-1	UNNAMED BROOK AT MOUTH ABOVE WEPAWAUG RIVER	1.309	
5307-00-2-L2	WEPAWAUG RESERVOIR AT OUTLET ON WEPAWAUG RIVER	3.103	7.816
5307-00-2-R1	WEPAWAUG RIVER ABOVE RACE BROOK 5307-04-2-R1	0.604	8.420
5307-04-1	RACE BROOK ABOVE UNNAMED BROOK 5307-05-1	2.147	
5307-05-1	UNNAMED BROOK AT MOUTH ABOVE RACE BROOK	0.903	
5307-04-2-R1	RACE BROOK AT MOUTH ABOVE WEPAWAUG RIVER	1.205	4.255
5307-00-3-L3	LAKE WEPAWAUG AT OUTLET ON WEPAWAUG RIVER	1.113	13.788
5307-00-3-R1	WEPAWAUG RIVER ABOVE UNNAMED BROOK 5307-06-1	0.132	13.920
5307-06-1	UNNAMED BROOK AT MOUTH ABOVE WEPAWAUG RIVER	0.543	
5307-00-3-L4	CLARKTOWN POND AT OUTLET ON WEPAWAUG RIVER	0.505	14.968
5307-00-3-R2	WEPAWAUG RIVER ABOVE UNNAMED BROOK 5307-07-1	1.709	16.677
5307-07-1	UNNAMED BROOK AT MOUTH ABOVE WEPAWAUG RIVER	1.299	
5307-00-3-R3	WEPAWAUG RIVER AT MOUTH ABOVE THE GULF	1.998	<u>19.974</u>
50	SOUTH CENTRAL SHORELINE COMPLEX - REGIONAL BASIN		(CONTINUED)
5000	SOUTH CENTRAL SHORELINE		(CONTINUED)
5000-60-1	FORT TRUMBULL COASTAL AREA ADJACENT TO THE GULF	0.951	<u>0.951</u>

GEOGRAPHIC INFORMATION SYSTEM GAZETTEER OF DRAINAGE AREAS

INDEX OF WATERCOURSES

SOUTH CENTRAL COASTAL BASIN

<u>FROM BASIN</u>	<u>TO BASIN</u>	<u>WATERCOURSE</u>	<u>DRAINAGE AREA</u>
5207-02-1	5207-02-1	ALLEN BROOK	1.289
5000-19-1	5000-19-1	BAILEY CREEK	0.778
5304-01-1	5304-01-1	BELDEN BROOK	1.485
5110-01-1	5110-01-2-R1	BRANCH BROOK	3.780
5111-00-1*	5111-00-3-R4	BRANFORD RIVER	24.352
5204-00-1	5204-00-2-R1	BROAD BROOK	4.814
5301-03-1	5301-03-1	BROOKSVALE STREAM	1.680
5106-08-1	5106-08-1	BUNKER HILL BROOK	2.648
5112-10-1	5112-10-1	BURRS BROOK	1.646
5302-04-1	5302-04-1	BUTTERWORTH BROOK	2.395
5105-00-1	5105-00-2-R3	CHATFIELD HOLLOW BROOK	11.381
5000-04-1	5000-04-1	COLD SPRING BROOK	0.979
5000-50-1	5000-50-1	COVE RIVER	5.222
5111-01-1	5111-01-1	CROOKED BROOK	1.845
5205-03-1	5205-03-1	CROW HOLLOW BROOK	1.402
5202-04-1	5202-04-1	CUFF BROOK	1.875
5201-01-1	5201-01-1	CUSSGUTTER BROOK	0.592
5201-04-1	5201-04-2-R2	DAYTON BROOK	6.184
5108-05-1	5108-05-2-R1	DOWD HOLLOW BROOK	2.672
5108-00-3-R1	5108-00-3-R6	EAST RIVER	20.044
5302-05-1	5302-05-1	EATON BROOK	2.350
5208-10-1	5208-10-1	EIGHTMILE BROOK	1.432
5201-00-1	5201-00-3-R1	EIGHTMILE RIVER	14.753
5201-00-2-D1	5201-00-2-D1	EIGHTMILE RIVER DIVERSION	6.823
5304-03-1	5304-03-2-R1	FARM BROOK	2.135
5112-00-1	5112-00-2-R12	FARM RIVER	25.562
5112-00-2-D1	5112-00-2-D4	FARM RIVER DIVERSION	16.882
5000-15-1	5000-15-1	FENCE CREEK	1.315
5101-02-1	5101-02-2-R1	FISHING BROOK	2.872
5103-07-1	5103-07-1	GATCHEN CREEK	1.076
5112-05-1	5112-05-1	GULF STREAM	1.274
5112-05-1-D1	5112-05-1-D1	GULF STREAM DIVERSION	1.123
5108-10-1	5108-10-1	HALL LOT BROOK	0.607
5000-10-1	5000-10-1	HAMMOCK RIVER	2.762

<u>FROM</u> <u>BASIN</u>	<u>TO</u> <u>BASIN</u>	<u>WATERCOURSE</u>	<u>DRAINAGE</u> <u>AREA</u>
5106-00-1	5106-00-3-R9	HAMMONASSET RIVER	47.140
5206-00-2-R1	5206-00-2-R1	HARBOR BROOK	12.112
5103-01-1	5103-01-1	HEFT BROOK	2.700
5200-23-1	5200-23-1	HEMINGWAY CREEK	1.957
5000-28-1	5000-28-2-R1	HOADLEY BROOK	3.617
5106-14-1	5106-14-1	HOG POND BROOK	1.376
5200-07-1	5200-07-1	HONEYPOT BROOK	3.412
5202-05-1	5202-05-2-R1	HUMISTON BROOK	3.199
5202-05-1-D1	5202-05-1-D1	HUMISTON BROOK DIVERSION	1.303
5106-17-1	5106-17-1	HUZZLE GUZZLE BROOK	2.183
5104-00-1	5104-00-2-R2	INDIAN RIVER	7.449
5306-00-1	5306-00-2-R3	INDIAN RIVER	12.182
5108-01-1	5108-01-3-R2	IRON STREAM	10.102
5108-01-2-D1	5108-01-2-D1	IRON STREAM DIVERSION	2.999
5301-04-1	5301-04-2-R1	JEPP BROOK	1.799
5202-08-2-R1	5202-08-2-R2	JUDD BROOK	5.530
5110-01-1-D1	5110-01-1-D1	LANE POND DIVERSION	0.058
5108-09-1	5108-09-2-R1	LITTLE MEADOW BROOK	4.004
5108-09-1-D1	5108-09-1-D1	LITTLE MEADOW BROOK DIVERSION	1.008
5200-21-1	5200-21-2-R1	LITTLE RIVER	2.775
5112-11-1	5112-11-1	MALONEY BROOK	1.023
5200-10-1	5200-10-2-R1	MEETINGHOUSE BROOK	4.276
5103-00-1	5103-00-2-R7	MENUNKETESUCK RIVER	17.390
5302-00-1	5302-00-4-R4	MILL RIVER	38.412
5203-00-1	5203-00-2-R1	MISERY BROOK	6.239
5000-46-1*	5000-46-1*	MORRIS CREEK	4.428
5202-02-1	5202-02-2-R1	MOUNTAIN BROOK	2.801
5208-00-1	5208-00-3-R7	MUDDY RIVER	21.790
5111-03-1	5111-03-2-R1	MUNGER BROOK	4.112
5201-06-1	5201-06-1	N BRANCH HAMLIN BROOK	0.957
5107-00-1	5107-00-2-R1	NECK RIVER	6.786
5206-03-1	5206-03-1	NORTH BROOK	1.019
5111-05-1	5111-05-2-R1	NOTCH HILL BROOK	2.418
5000-53-1	5000-53-2-R2	OYSTER RIVER	3.957
5101-00-2-R1	5101-00-2-R1	OYSTER RIVER	5.732
5108-04-1	5108-04-1	PAGE LOT BROOK	0.750
5102-00-1*	5102-00-2-R1	PATCHOGUE RIVER	7.910
5200-02-1	5200-02-1	PATTON BROOK	3.733
5200-16-1	5200-16-1	PINE BROOK	1.655
5208-08-1	5208-08-1	PINE RIVER	1.314
5111-09-1	5111-09-2-R1	PISGAH BROOK	4.287
5103-06-1	5103-06-1	PLANE BROOK	0.639
5106-09-1	5106-09-1	POND BROOK	1.731

<u>FROM</u> <u>Basin</u>	<u>TO</u> <u>Basin</u>	<u>Watercourse</u>	<u>DRAINAGE</u> <u>Area</u>
5105-01-1	5105-01-2-R3	POND MEADOW BROOK	6.345
5200-00-1*	5200-00-4-R21	QUINNIPIAC RIVER	165.543
5307-04-1	5307-04-2-R1	RACE BROOK	4.255
5201-08-1*	5201-08-1*	ROARING BROOK	3.444
5301-01-1	5301-01-1	ROARING BROOK	2.647
5111-02-1	5111-02-1	ROSES BROOK	2.367
5201-05-1	5201-05-1	S BRANCH HAMLIN BROOK	0.538
5301-02-1	5301-02-1	SANFORD BROOK	1.049
5303-00-1	5303-00-2-R1	SARGENT RIVER	5.712
5110-06-1	5110-06-1	SCHOOLHOUSE BROOK	0.375
5302-06-1	5302-06-1	SHEPARD BROOK	3.188
5306-01-1	5306-01-1	SILVER BROOK	2.768
5306-01-1-D1	5306-01-1-D1	SILVER BROOK DIVERSION	0.681
5109-00-1	5109-00-2-R1	SLUICE CREEK	2.245
5205-00-1	5205-00-2-R3	SODOM BROOK	5.276
5110-09-1	5110-09-1	SPINNING MILL BROOK	1.619
5206-01-1	5206-01-2-R1	SPOON SHOP BROOK	6.877
5208-02-1	5208-02-2-R1	SPRING BROOK	3.881
5102-02-1	5102-02-2-R1	SPRING LOT BROOK	2.602
5200-11-1	5200-11-1	SPRUCE GLEN BROOK	1.553
5108-03-1	5108-03-1	STONY BROOK	1.219
5306-04-1	5306-04-1	STUBBY PLAIN BROOK	1.251
5110-03-1	5110-03-1	SUCKER BROOK	0.626
5208-11-1	5208-11-2-R1	TENMILE BROOK	2.484
5202-00-1*	5202-00-3-R2	TENMILE RIVER	20.261
5102-01-1	5102-01-1	TROUT BROOK	1.987
5200-01-1	5200-01-1	TROUT BROOK	1.087
5000-26-1	5000-26-1	UNNAMED BROOK	2.399
5000-29-1	5000-29-2-R1	UNNAMED BROOK	1.682
5000-30-1	5000-30-1	UNNAMED BROOK	0.462
5000-31-1	5000-31-1	UNNAMED BROOK	1.859
5000-34-1	5000-34-1	UNNAMED BROOK	0.876
5000-36-1	5000-36-1	UNNAMED BROOK	0.634
5000-40-1	5000-40-1	UNNAMED BROOK	1.150
5000-45-1	5000-45-1	UNNAMED BROOK	3.115
5000-54-1	5000-54-1	UNNAMED BROOK	0.809
5000-55-1	5000-55-1	UNNAMED BROOK	1.105
5101-01-1	5101-01-1	UNNAMED BROOK	0.653
5101-03-1	5101-03-1	UNNAMED BROOK	0.530
5101-04-1	5101-04-1	UNNAMED BROOK	1.805
5102-03-1	5102-03-1	UNNAMED BROOK	0.582
5102-04-1	5102-04-1	UNNAMED BROOK	0.168
5103-02-1	5103-02-1	UNNAMED BROOK	1.275

<u>FROM</u> <u>BASIN</u>	<u>TO</u> <u>BASIN</u>	<u>WATERCOURSE</u>	<u>DRAINAGE</u> <u>AREA</u>
5103-03-1	5103-03-1	UNNAMED BROOK	1.600
5103-04-1	5103-04-1	UNNAMED BROOK	0.868
5103-05-1	5103-05-1	UNNAMED BROOK	1.724
5104-01-1	5104-01-1	UNNAMED BROOK	1.319
5104-02-1	5104-02-1	UNNAMED BROOK	1.554
5105-02-1	5105-02-1	UNNAMED BROOK	2.267
5105-03-1	5105-03-1	UNNAMED BROOK	0.635
5105-04-1	5105-04-1	UNNAMED BROOK	1.668
5105-05-1	5105-05-1	UNNAMED BROOK	0.934
5105-06-1	5105-06-1	UNNAMED BROOK	0.616
5105-07-1	5105-07-1	UNNAMED BROOK	0.442
5106-01-1	5106-01-1	UNNAMED BROOK	0.491
5106-02-1*	5106-02-2-R1	UNNAMED BROOK	2.697
5106-03-1	5106-03-1	UNNAMED BROOK	1.091
5106-04-1	5106-04-1	UNNAMED BROOK	0.635
5106-05-1	5106-05-1	UNNAMED BROOK	0.662
5106-06-1	5106-06-1	UNNAMED BROOK	0.821
5106-07-1	5106-07-1	UNNAMED BROOK	0.366
5106-10-1	5106-10-2-R2	UNNAMED BROOK	3.785
5106-11-1	5106-11-1	UNNAMED BROOK	0.493
5106-12-1	5106-12-1	UNNAMED BROOK	0.626
5106-13-1	5106-13-1	UNNAMED BROOK	1.406
5106-15-1	5106-15-1	UNNAMED BROOK	1.761
5106-16-1	5106-16-1	UNNAMED BROOK	0.839
5106-18-1	5106-18-1	UNNAMED BROOK	0.659
5106-19-1	5106-19-1	UNNAMED BROOK	0.964
5106-20-1	5106-20-1	UNNAMED BROOK	0.853
5107-01-1	5107-01-1	UNNAMED BROOK	0.809
5108-02-1	5108-02-1	UNNAMED BROOK	0.619
5108-06-1	5108-06-1	UNNAMED BROOK	0.353
5108-07-1	5108-07-1	UNNAMED BROOK	0.299
5108-08-1	5108-08-1	UNNAMED BROOK	0.296
5108-11-1	5108-11-1	UNNAMED BROOK	0.377
5108-12-1	5108-12-1	UNNAMED BROOK	0.252
5108-13-1	5108-13-1	UNNAMED BROOK	0.953
5108-14-1	5108-14-1	UNNAMED BROOK	0.383
5108-15-1	5108-15-1	UNNAMED BROOK	0.976
5108-16-1	5108-16-1	UNNAMED BROOK	0.525
5108-17-1	5108-17-1	UNNAMED BROOK	0.379
5109-01-1	5109-01-1	UNNAMED BROOK	1.741
5110-02-1	5110-02-1	UNNAMED BROOK	1.007
5110-04-1*	5110-04-2-R1	UNNAMED BROOK	3.514
5110-05-1	5110-05-1	UNNAMED BROOK	0.122

<u>FROM</u> <u>BASIN</u>	<u>TO</u> <u>BASIN</u>	<u>WATERCOURSE</u>	<u>DRAINAGE</u> <u>AREA</u>
5110-07-1	5110-07-1	UNNAMED BROOK	0.285
5110-08-1	5110-08-1	UNNAMED BROOK	0.448
5110-10-1	5110-10-1	UNNAMED BROOK	0.996
5110-11-1	5110-11-1	UNNAMED BROOK	0.394
5111-04-1	5111-04-1	UNNAMED BROOK	1.136
5111-06-1	5111-06-1	UNNAMED BROOK	0.564
5111-07-1	5111-07-1	UNNAMED BROOK	0.492
5111-08-1	5111-08-1	UNNAMED BROOK	0.747
5111-10-1	5111-10-1	UNNAMED BROOK	1.090
5112-01-1	5112-01-1	UNNAMED BROOK	0.619
5112-02-1	5112-02-1	UNNAMED BROOK	1.344
5112-03-1	5112-03-1	UNNAMED BROOK	0.968
5112-04-1	5112-04-1	UNNAMED BROOK	0.474
5112-06-1	5112-06-1	UNNAMED BROOK	0.377
5112-07-1	5112-07-1	UNNAMED BROOK	0.742
5112-08-1	5112-08-1	UNNAMED BROOK	0.496
5112-09-1	5112-09-1	UNNAMED BROOK	0.531
5112-12-1	5112-12-2-R1	UNNAMED BROOK	1.046
5112-13-1	5112-13-1	UNNAMED BROOK	0.499
5112-14-1	5112-14-1	UNNAMED BROOK	0.939
5112-15-1*	5112-15-1*	UNNAMED BROOK	3.968
5200-03-1	5200-03-1	UNNAMED BROOK	1.443
5200-04-1	5200-04-1	UNNAMED BROOK	0.895
5200-05-1	5200-05-1	UNNAMED BROOK	2.199
5200-06-1	5200-06-1	UNNAMED BROOK	0.785
5200-08-1	5200-08-1	UNNAMED BROOK	0.956
5200-09-1	5200-09-1	UNNAMED BROOK	1.107
5200-12-1	5200-12-1	UNNAMED BROOK	1.795
5200-13-1	5200-13-1	UNNAMED BROOK	1.752
5200-14-1	5200-14-1	UNNAMED BROOK	0.691
5200-15-1	5200-15-1	UNNAMED BROOK	0.947
5200-17-1	5200-17-1	UNNAMED BROOK	1.739
5200-18-1	5200-18-1	UNNAMED BROOK	0.735
5200-20-1	5200-20-1	UNNAMED BROOK	1.814
5200-22-1	5200-22-1	UNNAMED BROOK	0.475
5201-02-1*	5201-02-1*	UNNAMED BROOK	1.512
5201-03-1	5201-03-1	UNNAMED BROOK	0.644
5201-07-1	5201-07-1	UNNAMED BROOK	0.695
5202-03-1	5202-03-1	UNNAMED BROOK	0.906
5202-06-1	5202-06-1	UNNAMED BROOK	0.734
5202-07-1	5202-07-1	UNNAMED BROOK	1.046
5202-09-1	5202-09-1	UNNAMED BROOK	0.518
5202-10-1	5202-10-1	UNNAMED BROOK	2.328

<u>FROM</u> <u>Basin</u>	<u>TO</u> <u>Basin</u>	<u>Watercourse</u>	<u>DRAINAGE</u> <u>Area</u>
5203-01-1	5203-01-1	UNNAMED BROOK	1.106
5204-01-1	5204-01-1	UNNAMED BROOK	0.420
5204-02-1	5204-02-1	UNNAMED BROOK	0.452
5205-01-1	5205-01-1	UNNAMED BROOK	0.381
5205-02-1	5205-02-1	UNNAMED BROOK	0.791
5207-01-1	5207-01-1	UNNAMED BROOK	1.416
5208-01-1	5208-01-1	UNNAMED BROOK	0.477
5208-03-1	5208-03-1	UNNAMED BROOK	1.120
5208-04-1	5208-04-1	UNNAMED BROOK	0.794
5208-05-1	5208-05-1	UNNAMED BROOK	0.846
5208-06-1	5208-06-1	UNNAMED BROOK	0.695
5208-07-1	5208-07-1	UNNAMED BROOK	0.214
5208-09-1	5208-09-1	UNNAMED BROOK	0.837
5208-12-1	5208-12-1	UNNAMED BROOK	0.574
5301-05-1	5301-05-1	UNNAMED BROOK	0.259
5301-06-1	5301-06-1	UNNAMED BROOK	0.355
5302-01-1	5302-01-1	UNNAMED BROOK	0.741
5302-02-1	5302-02-2-R1	UNNAMED BROOK	2.267
5302-03-1	5302-03-1	UNNAMED BROOK	0.262
5303-01-1	5303-01-1	UNNAMED BROOK	0.709
5304-04-1	5304-04-1	UNNAMED BROOK	0.842
5304-05-1	5304-05-1	UNNAMED BROOK	1.969
5305-01-1	5305-01-1	UNNAMED BROOK	0.654
5305-02-1	5305-02-1	UNNAMED BROOK	2.414
5305-03-1	5305-03-1	UNNAMED BROOK	1.564
5305-04-1	5305-04-1	UNNAMED BROOK	0.781
5306-02-1	5306-02-1	UNNAMED BROOK	0.605
5306-03-1	5306-03-1	UNNAMED BROOK	0.822
5307-01-1	5307-01-1	UNNAMED BROOK	1.450
5307-02-1	5307-02-1	UNNAMED BROOK	1.164
5307-03-1	5307-03-1	UNNAMED BROOK	1.309
5307-05-1	5307-05-1	UNNAMED BROOK	0.903
5307-06-1	5307-06-1	UNNAMED BROOK	0.543
5307-07-1	5307-07-1	UNNAMED BROOK	1.299
5112-00-2-D2	5112-00-2-D3	UNNAMED BROOK DIVERSION	0.077
5112-02-1-D1	5112-02-1-D1	UNNAMED BROOK DIVERSION	0.217
5112-04-1-D1	5112-04-1-D1	UNNAMED BROOK DIVERSION	0.252
5200-19-1	5200-19-1	WATERMANS BROOK	1.417
5307-00-1*	5307-00-3-R3	WEPAWAUG RIVER	19.974
5202-01-1	5202-01-1	WEST BROOK	0.779
5202-01-1-D1	5202-01-1-D1	WEST BROOK RESERVOIR DIVERSION	0.763
5110-00-3-R1	5110-00-3-R7	WEST RIVER	18.130
5305-00-1*	5305-00-3-R2	WEST RIVER	34.494

<u>FROM</u> <u>BASIN</u>	<u>TO</u> <u>BASIN</u>	<u>WATERCOURSE</u>	<u>DRAINAGE</u> <u>AREA</u>
5207-00-1	5207-00-2-R2	WHARTON BROOK	7.649
5206-02-1	5206-02-1	WILLOW BROOK	3.140
5301-00-1	5301-00-3-R1	WILLOW BROOK	12.966
5304-02-1	5304-02-2-R1	WILMOT BROOK	4.256
5304-00-1	5304-00-3-R2	WINTERGREEN BROOK	10.515

GEOGRAPHIC INFORMATION SYSTEM GAZETTEER OF DRAINAGE AREAS

INDEX OF IMPOUNDMENTS

SOUTH CENTRAL COASTAL BASIN

<u>BASIN</u>	<u>IMPOUNDMENT</u>	<u>DRAINAGE AREA</u>
5106-02-2-L2	ARRIGONI POND	2.531
5206-00-2-L1	BALDWINS POND	0.058
5110-01-1-L2	BARTLETT POND	0.484
5304-05-1-L1	BEAVER POND	1.681
5110-10-1-L1	BISHOPS POND	0.617
5206-02-1-L1	BISHOPS POND	1.065
5206-01-1-L2	BLACK POND	1.175
5106-18-1-L1	BOULDER LAKE	0.561
5206-03-1-L1	BRADLEY HUBBARD RESERVOIR	0.585
5111-09-2-L3	BRANFORD SUPPLY POND	3.869
5204-00-2-L1	BROAD BROOK RESERVOIR	4.739
5202-02-1-L1	BROOKS POND	0.029
5200-20-1-L1	BRUCES ICE POND	1.673
5103-00-2-L2	BUSHY POND	10.836
5108-00-3-L1	CAPELLO POND	0.077
5111-09-1-L1	CEDAR POND	0.460
5103-00-2-L3	CHAPMANS POND	14.945
5202-00-1-L1	CHESHIRE RESERVOIR	0.956
5306-00-2-L2	CLARK POND	7.533
5307-00-3-L4	CLARKTOWN POND	14.968
5111-04-1-L2	CLEAR LAKE	0.982
5106-05-1-L2	COAN POND	0.079
5200-00-4-L3	COMMUNITY LAKE	109.227
5101-02-1-L1	CRYSTAL LAKE	1.835
5208-00-3-L3	DAYTON POND	12.260
5102-04-1-L1	DEE POND	1.447
5105-00-2-L3	DEER LAKE	10.621
5106-09-1-L1	DUDLEY POND	0.209
5205-02-1-L1	ELMERE RESERVOIR	0.043
5110-09-1-L1	ENDRES POND	0.648
5105-00-2-L2	FOSTER POND	9.548
5112-00-2-L3	FOXON POND	0.285
5105-04-1-L1	FRICKS POND	0.170
5107-00-2-L2	GAME FARM POND	6.027

<u>BASIN</u>	<u>IMPOUNDMENT</u>	<u>DRAINAGE AREA</u>
5303-00-2-L3	GLEN LAKE	5.660
5107-00-1-L1	GOULDS POND	4.245
5112-00-2-L4	GRANISS POND	0.149
5201-00-2-L3	GRANNIS POND	3.071
5000-36-1-L1	GRIFFINS POND	0.213
5200-00-1-L1	HAMLIN POND	4.055
5200-00-4-L2	HANOVER POND	95.109
5105-02-1-L2	HIDDEN LAKE	1.183
5106-14-1-L1	HOG POND	0.747
5000-15-1-L1	HUMMERS POND	0.873
5104-00-2-L2	INDIAN LAKE	6.767
5306-00-2-L1	INDIAN LAKE	6.124
5101-04-1-L2	INGHAM POND (LOWER)	1.323
5101-04-1-L1	INGHAM POND (UPPER)	0.497
5301-04-2-L1	JEPP POND	1.563
5102-01-1-L2	JOHNSON POND	1.957
5108-10-1-L1	KELSEY POND	0.437
5103-00-2-L1	KELSEYTOWN RESERVOIR	9.797
5103-03-1-L1	KILLINGWORTH RESERVOIR	1.470
5000-28-1-L1	KNEUER POND	0.041
5305-00-2-L4	KONOLDS POND	16.217
5105-01-2-L1	KROOPA POND	6.078
5202-07-1-L1	LA COURSE POND	0.198
5305-00-1-L1	LAKE BETHANY	4.037
5303-00-2-L2	LAKE CHAMBERLAIN	4.019
5201-00-2-L2	LAKE COMPOUNCE	0.257
5305-00-2-L3	LAKE DAWSON	13.929
5111-00-1-L1	LAKE GAILLARD	7.724
5106-00-3-L1	LAKE HAMMONASSET	19.412
5112-15-1-L1	LAKE SALTONSTALL	3.940
5305-00-1-L2	LAKE WATROUS	7.443
5307-00-3-L3	LAKE WEPAWAUG	13.788
5302-00-4-L3	LAKE WHITNEY	36.407
5304-00-1-L1	LAKE WINTERGREEN	1.529
5110-01-1-L1	LANE POND	0.572
5202-04-1-L1	LARSENS POND	0.337
5111-10-1-L1	LIDYHITES POND	0.120
5111-09-1-L2	LINSLEY POND	0.840
5108-01-3-L3	LOWER GUILFORD LAKE	10.081
5106-14-1-L3	LOWER MADISON LAKE	1.224
5103-01-1-L3	LOWER MURRAY POND	2.243
5108-09-2-L1	MALLEYS POND	2.459
5108-08-1-L1	MAUPAS POND	0.189
5208-00-3-L2	MCKENZIE RESERVOIR	8.859

<u>BASIN</u>	<u>IMPOUNDMENT</u>	<u>DRAINAGE AREA</u>
5102-03-1-L1	MCVEAGH POND	0.559
5110-01-2-L3	MENUCKATUCK RESERVOIR	3.674
5103-01-1-L2	MIDDLE MURRAY POND	1.428
5205-03-1-L1	MIRROR LAKE	0.473
5202-00-1-L3	MIXVILLE POND	2.911
5106-09-1-L2	NATHAM POND	0.333
5201-08-1-L2	NEW BRITAIN RESERVOIR	2.387
5207-00-1-L1	NORTH FARMS RESERVOIR	0.763
5108-16-1-L1	OLD SCROGGIE POND	0.127
5112-00-2-L2	PAGES MILLPOND	12.122
5101-01-1-L1	PEQUOT SWAMP POND	0.131
5000-50-1-L4	PHIPPS LAKE	0.433
5112-02-1-L1	PISTAPPAUG POND	0.539
5200-02-1-L1	PLAINVILLE RESERVOIR	0.405
5000-55-1-L1	QUIRKS POND	0.450
5110-04-1-L1	QUONNIPAUG LAKE	2.657
5102-01-1-L1	RINTOUL POND	1.476
5110-03-1-L1	RUSCONTI POND	0.068
5106-08-1-L1	SAWMILL POND	0.297
5208-04-1-L1	SCARDS POND	0.045
5105-00-2-L1	SCHREEDER POND	7.622
5108-01-2-L1	SHELLY LAKE	5.383
5207-00-1-L2	SIMPSON POND	2.946
5203-00-1-L2	SLOPERS POND	0.620
5202-05-1-L3	SOUTHINGTON RESERVOIR NO 1	1.874
5202-05-1-L1	SOUTHINGTON RESERVOIR NO 2	1.084
5202-05-1-L2	SOUTHINGTON RESERVOIR NO 3	0.173
5208-00-1-L1	SPRING LAKE	1.342
5106-05-1-L3	STANNARD POND	0.537
5110-00-3-L1	THIRSTY LAKE	0.065
5110-00-3-L2	TOWN MILLPOND	13.696
5302-06-1-L1	TURNERS POND	2.630
5000-28-1-L2	UNNAMED POND	0.090
5000-31-1-L1	UNNAMED POND	0.115
5000-46-1-L1	UNNAMED POND	3.499
5000-50-1-L1	UNNAMED POND	0.632
5000-50-1-L2	UNNAMED POND	0.347
5000-50-1-L3	UNNAMED POND	1.180
5101-00-2-L1	UNNAMED POND	0.120
5101-02-2-L2	UNNAMED POND	0.049
5101-04-1-L3	UNNAMED POND	0.167
5101-04-1-L4	UNNAMED POND	1.769
5102-00-1-L1	UNNAMED POND	4.676
5102-02-1-L1	UNNAMED POND	0.874

<u>BASIN</u>	<u>IMPOUNDMENT</u>	<u>DRAINAGE AREA</u>
5103-05-1-L1	UNNAMED POND	1.606
5105-02-1-L1	UNNAMED POND	0.476
5105-06-1-L1	UNNAMED POND	0.084
5106-02-1-L1	UNNAMED POND	1.229
5106-05-1-L1	UNNAMED POND	0.168
5106-08-1-L2	UNNAMED POND	2.627
5106-13-1-L1	UNNAMED POND	0.669
5106-15-1-L1	UNNAMED POND	0.366
5106-19-1-L1	UNNAMED POND	0.064
5106-20-1-L1	UNNAMED POND	0.744
5108-05-2-L1	UNNAMED POND	0.075
5108-11-1-L1	UNNAMED POND	0.338
5108-12-1-L1	UNNAMED POND	0.125
5108-13-1-L1	UNNAMED POND	0.944
5112-00-2-L1	UNNAMED POND	5.200
5200-05-1-L1	UNNAMED POND	1.238
5200-12-1-L1	UNNAMED POND	1.747
5200-14-1-L1	UNNAMED POND	0.041
5200-19-1-L1	UNNAMED POND	1.400
5200-21-1-L1	UNNAMED POND	0.032
5201-00-1-L1	UNNAMED POND	0.272
5201-01-1-L1	UNNAMED POND	0.186
5201-08-1-L1	UNNAMED POND	0.721
5202-00-1-L2	UNNAMED POND	1.784
5202-00-2-L4	UNNAMED POND	7.250
5203-00-1-L1	UNNAMED POND	0.161
5206-01-1-L1	UNNAMED POND	0.102
5207-02-1-L1	UNNAMED POND	1.285
5208-00-3-L4	UNNAMED POND	20.913
5208-02-1-L1	UNNAMED POND	1.038
5208-05-1-L1	UNNAMED POND	0.844
5301-01-1-L1	UNNAMED POND	0.269
5301-01-1-L2	UNNAMED POND	2.283
5302-00-4-L1	UNNAMED POND	24.963
5302-00-4-L2	UNNAMED POND	26.107
5302-04-1-L1	UNNAMED POND	2.377
5303-00-1-L1	UNNAMED POND	0.064
5307-00-1-L1	UNNAMED POND	0.060
5108-01-3-L2	UPPER GUILFORD LAKE	9.287
5106-14-1-L2	UPPER MADISON LAKE	1.145
5104-00-2-L1	UPPER MILLPOND	6.353
5103-01-1-L1	UPPER MURRAY POND	1.353
5102-02-1-L2	VINCENT POND	0.903
5111-00-3-L2	WARDS MILLPOND	18.079

<u>BASIN</u>	<u>IMPOUNDMENT</u>	<u>DRAINAGE</u> <u>AREA</u>
5307-00-2-L2	WEPAWAUG RESERVOIR	7.816
5111-04-1-L1	WEST LAKE	0.756
5106-17-1-L1	WHEDONS POND	2.155
5000-36-1-L2	YOUNGS POND	0.470

GEOGRAPHIC INFORMATION SYSTEM GAZETTEER OF DRAINAGE AREAS

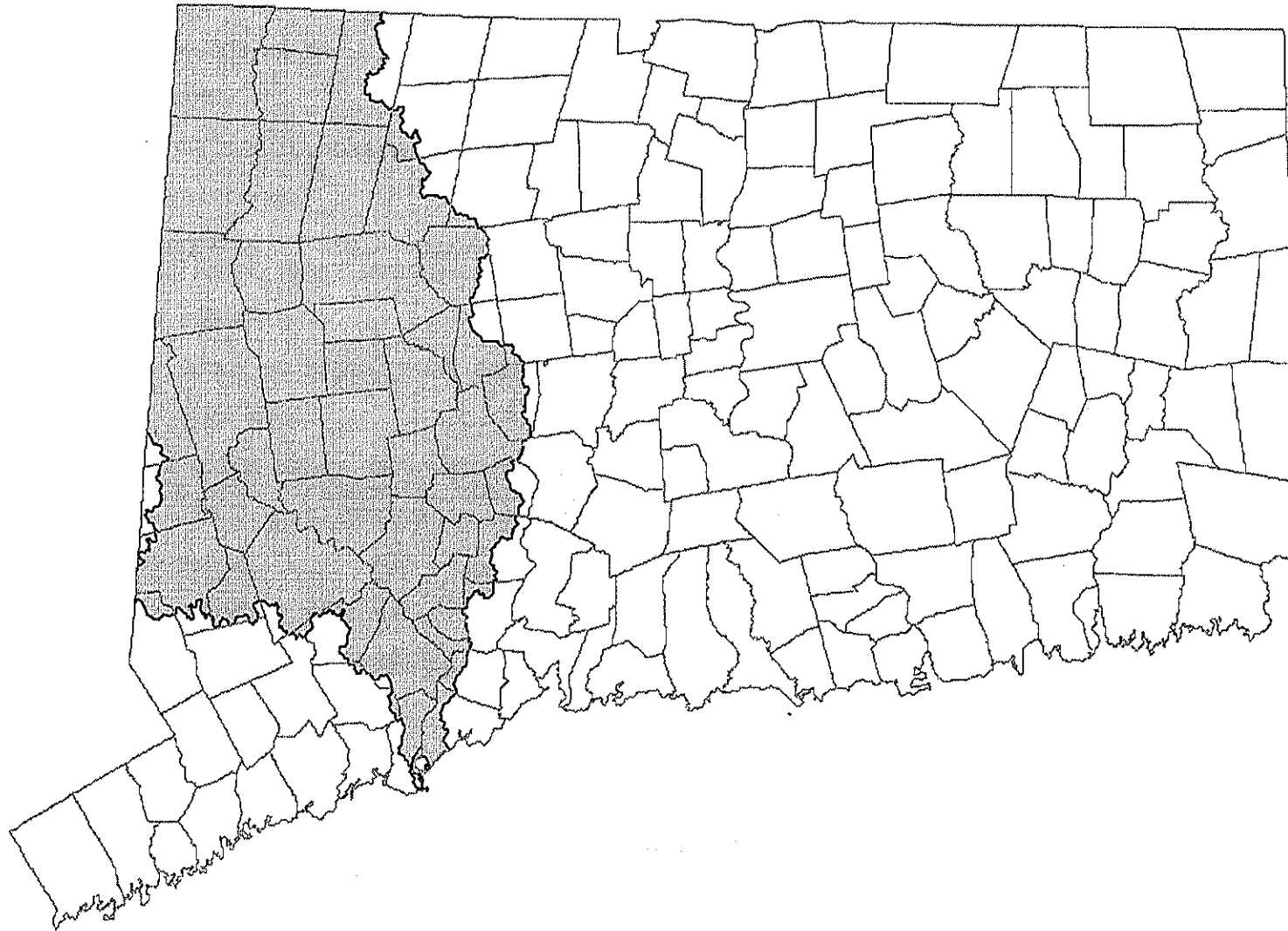
INDEX OF COASTAL AREAS

SOUTH CENTRAL COASTAL BASIN

<u>BASIN</u>	<u>COASTAL AREA</u>	<u>DRAINAGE AREA</u>
5000-59-1	BAYVIEW COASTAL AREA	0.049
5000-39-1	BRANFORD COASTAL AREA	0.412
5000-47-1	BRIGHTVIEW COASTAL AREA	1.238
5000-58-1	CALF PEN MEADOW CREEK COASTAL AREA	1.206
5000-08-1	CLINTON BEACH COASTAL AREA	0.095
5000-11-1	CLINTON COASTAL AREA	0.128
5000-12-1	CLINTON COASTAL AREA	0.917
5000-41-1	DOUBLE BEACH COASTAL AREA	0.411
5000-60-1	FORT TRUMBULL COASTAL AREA	0.951
5000-21-1	GUILFORD COASTAL AREA	0.365
5000-22-1	GUILFORD POINT COASTAL AREA	0.072
5000-13-1	HAMMONASSET STATE PARK COASTAL AREA	1.158
5000-14-1	HAMMONASSET STATE PARK COASTAL AREA	1.428
5000-09-1	HARBOR VIEW COASTAL AREA	0.094
5000-07-1	HAWKS NEST COASTAL AREA	0.008
5000-38-1	INDIAN NECK COASTAL AREA	1.248
5000-35-1	JUNIPER POINT COASTAL AREA	0.368
5000-01-1	KNOLLWOOD COASTAL AREA	0.183
5000-27-1	LEETES ISLAND COASTAL AREA	0.338
5000-16-1	MADISON COASTAL AREA	2.071
5000-17-1	MADISON COASTAL AREA	0.390
5000-18-1	MADISON COASTAL AREA	0.136
5000-20-1	MADISON COASTAL AREA	0.227
5000-43-1	MOMAU GUM COASTAL AREA	0.253
5000-44-1	MOMAU GUM COASTAL AREA	1.053
5000-57-1	MORNINGSIDE COASTAL AREA	0.718
5000-48-1	NEW HAVEN COASTAL AREA	3.402
5000-05-1	OLD KELSEY POINT COASTAL AREA	0.028
5000-37-1	PINE ORCHARD COASTAL AREA	0.590
5000-02-1	PLUM BACK RIVER COASTAL AREA	1.332
5000-24-1	SACHEM HEAD COASTAL AREA	1.265
5000-25-1	SACHEM HEAD COASTAL AREA	0.103
5000-03-1	SAYBROOK MANOR COASTAL AREA	1.047
5000-42-1	SHORT BEACH COASTAL AREA	0.557

<u>BASIN</u>	<u>COASTAL AREA</u>	<u>DRAINAGE AREA</u>
5000-32-1	STONY CREEK COASTAL AREA	0.089
5000-33-1	STONY CREEK COASTAL AREA	0.718
5000-23-1	TUTTLES POINT COASTAL AREA	0.167
5000-49-1	WEST HAVEN COASTAL AREA	1.662
5000-52-1	WEST HAVEN COASTAL AREA	0.612
5000-51-1	WEST SHORE COASTAL AREA	0.626
5000-06-1	WESTBROOK COASTAL AREA	1.193
5000-56-1	WOODMONT COASTAL AREA	0.095

Housatonic River Basin



GEOGRAPHIC INFORMATION SYSTEM GAZETTEER OF DRAINAGE AREAS

HYDROLOGIC LISTING OF DRAINAGE BASINS FOR THE

HOUSATONIC RIVER

<u>DRAINAGE BASIN ID</u>	<u>DRAINAGE BASIN DESCRIPTION</u>	<u>BASIN AREA</u>	<u>TOTAL AREA</u>
60	HOUSATONIC RIVER - REGIONAL BASIN		
6002	SCHENOB BROOK		
6002-00-1-L1	WASHINING LAKE AT OUTLET ON SCHENOB BROOK INTO 6002-00-1-L2	4.124	
6002-00-1-L2	WASHINEE LAKE AT OUTLET ON SCHENOB BROOK	3.024	7.148
6002-00-1	SCHENOB BROOK ABOVE SAGES BROOK 6001-00-1	1.022	8.170
6001	SAGES RAVINE BROOK		
6001-00-1	SAGES BROOK AT MOUTH ABOVE SCHENOB BROOK	3.540	
6002	SCHENOB BROOK (CONTINUED)		
6002-00-2-R1	SCHENOB BROOK ABOVE CONN-MASS STATE LINE	12.687	24.397
6002-00-2-R1	SCHENOB BROOK AT MOUTH ABOVE HUBBARD BROOK INTO 6000-00-1+*	0.084	24.481
6000	HOUSATONIC RIVER		
6000-00-1+*	HOUSATONIC RIVER ABOVE ANDRUS BROOK 6003-00-1	446.620	471.101
6003	ANDRUS BROOK		
6003-00-1	ANDRUS BROOK AT MOUTH ABOVE HOUSATONIC RIVER	2.145	
6000	HOUSATONIC RIVER (CONTINUED)		
6000-00-2+R1	HOUSATONIC RIVER ABOVE KONKAPOT RIVER 6004-00-2-R1	0.427	473.673
6004	KONKAPOT RIVER		
6004-00-1	KONKAPOT RIVER ABOVE CONN-MASS STATE LINE	55.738	
6004-00-1	KONKAPOT RIVER ABOVE SQUABBLE BROOK 6004-01-1	0.827	56.565
6004-01-1	SQUABBLE BROOK AT MOUTH ABOVE KONKAPOT RIVER	2.272	

<u>DRAINAGE</u> <u>BASIN ID</u>	<u>DRAINAGE BASIN DESCRIPTION</u>	<u>BASIN</u> <u>AREA</u>	<u>TOTAL</u> <u>AREA</u>
6004-00-2-R1	KONKAPOT RIVER ABOVE CONN-MASS STATE LINE	0.713	59.550
6004-00-2-R1	KONKAPOT RIVER AT MOUTH ABOVE HOUSATONIC RIVER	2.040	61.590
6000	HOUSATONIC RIVER		(CONTINUED)
6000-00-3+R1	HOUSATONIC RIVER ABOVE BLACKBERRY RIVER 6100-00-3-R9	1.244	536.507
61	BLACKBERRY RIVER - REGIONAL BASIN		
6100	BLACKBERRY RIVER		
6100-01-1-L1	SPAULDING POND AT OUTLET ON SPAULDING BROOK	0.850	
6100-01-1	SPAULDING BROOK ABOVE TOBEY POND BROOK 6100-02-1	2.587	3.437
6100-02-1-L1	CHILDS POND AT OUTLET ON TOBEY POND BROOK	0.194	
6100-02-1-L2	TOBEY POND AT OUTLET ON TOBEY POND BROOK	0.866	1.060
6100-02-1	TOBEY POND BROOK AT MOUTH ABOVE SPAULDING BROOK	0.815	1.875
6100-01-2-R1	SPAULDING BROOK ABOVE NORFOLK BROOK 6100-03-1	0.013	5.325
6100-03-1-L1	POND HILL POND AT OUTLET ON NORFOLK BROOK	0.197	
6100-03-1-L2	UNNAMED POND AT OUTLET ON NORFOLK BROOK	0.790	0.987
6100-03-1	NORFOLK BROOK AT MOUTH ABOVE SPAULDING BROOK	0.356	1.343
6100-01-2-L2	UNNAMED POND AT OUTLET ON SPAULDING BROOK	0.192	6.860
6100-01-2-R2	SPAULDING BROOK AT MOUTH AT CONF OF WOOD CREEK ABOVE BLACKBERRY RIVER	0.010	6.870
6100-04-1-L1	WOOD CREEK POND AT OUTLET ON WOOD CREEK	1.884	
6100-04-1	WOOD CREEK ABOVE UNNAMED BROOK 6100-05-1	1.007	2.891
6100-05-1	UNNAMED BROOK AT MOUTH ABOVE WOODS CREEK	1.065	
6100-04-2-R1	WOOD CREEK AT MOUTH AT CONF OF SPAULDING BROOK ABOVE BLACKBERRY RIVER	0.556	4.512
6100-00-3-L1	UNNAMED POND AT OUTLET ON UNNAMED BROOK INTO 6100-00-3-L1	0.082	
6100-00-3-R1	BLACKBERRY RIVER ABOVE NORTH BROOK 6100-06-1	0.669	12.133
6100-06-1-L1	UNNAMED POND AT OUTLET ON NORTH BROOK	0.176	
6100-06-1	NORTH BROOK AT MOUTH ABOVE BLACKBERRY RIVER	1.572	1.748
6100-00-3-R2	BLACKBERRY RIVER ABOVE ROARING BROOK 6100-07-1	0.787	14.668
6100-07-1-L1	CAMP POND AT OUTLET ON ROARING BROOK	0.427	
6100-07-1-L2	CASE POND AT OUTLET ON ROARING BROOK	1.458	1.885
6100-07-1	ROARING BROOK AT MOUTH ABOVE BLACKBERRY RIVER	0.365	2.250
6100-00-3-R3	BLACKBERRY RIVER ABOVE UNNAMED BROOK 6100-08-1	0.338	17.256
6100-08-1	UNNAMED BROOK AT MOUTH ABOVE BLACKBERRY RIVER	0.468	
6100-00-3-R4	BLACKBERRY RIVER ABOVE WHITING RIVER 6101-00-2-R6	0.653	18.377
6101	WHITING RIVER		
6101-00-1-L1	EAST INDIES POND AT OUTLET ON WHITING RIVER	1.480	
6101-00-1-L2	UNNAMED POND AT OUTLET ON WHITING RIVER	0.056	1.536
6101-00-1-L3	THOUSAND ACRES SWAMP POND AT OUTLET ON WHITING RIVER	3.593	5.129

<u>DRAINAGE</u> <u>Basin ID</u>	<u>DRAINAGE Basin Description</u>	<u>Basin</u> <u>Area</u>	<u>Total</u> <u>Area</u>
6101-00-1	WHITING RIVER ABOVE UNNAMED BROOK 6101-02-2-R2	0.788	5.917
6101-02-1	UNNAMED BROOK AT MOUTH ABOVE WHITING RIVER	0.468	
6101-01-1	UNNAMED BROOK AT MOUTH ABOVE WHITING RIVER	0.553	
6101-02-2-L1	UNNAMED POND AT OUTLET ON UNNAMED BROOK	0.638	1.659
6101-02-2-R1	UNNAMED BROOK AT MOUTH ABOVE WHITING RIVER	0.224	1.883
6101-00-2-R1	WHITING RIVER ABOVE GINGER CREEK 6101-03-1	0.046	7.846
6101-03-1	GINGER CREEK AT MOUTH ABOVE WHITING RIVER	0.821	
6101-00-2-R2	WHITING RIVER ABOVE UNNAMED BROOK 6101-04-1	0.213	8.880
6101-04-1	UNNAMED BROOK AT MOUTH ABOVE WHITING RIVER	1.984	
6101-00-2-L4	WHITING RIVER ABOVE CONN-MASS STATE LINE	2.609	13.473
6101-00-2-L4	UNNAMED POND AT OUTLET ON WHITING RIVER	0.622	14.095
6101-00-2-R3	WHITING RIVER ABOVE UNNAMED BROOK 6101-05-1	0.650	14.745
6101-05-1	UNNAMED BROOK AT MOUTH ABOVE WHITING RIVER	0.984	
6101-00-2-R4	WHITING RIVER ABOVE UNNAMED BROOK 6101-06-1	0.036	15.765
6101-06-1	UNNAMED BROOK AT MOUTH ABOVE WHITING RIVER	1.130	
6101-00-2-R5	WHITING RIVER ABOVE UNNAMED BROOK 6101-07-1	0.054	16.949
6101-07-1	UNNAMED BROOK AT MOUTH ABOVE WHITING RIVER	1.549	
6101-00-2-R6	WHITING RIVER AT MOUTH ABOVE BLACKBERRY RIVER	0.977	19.475
6100	BLACKBERRY RIVER		(CONTINUED)
6100-00-3-R5	BLACKBERRY RIVER ABOVE UNNAMED BROOK 6100-09-1	0.040	37.892
6100-09-1	UNNAMED BROOK AT MOUTH ABOVE BLACKBERRY RIVER	1.302	
6100-00-3-R6	BLACKBERRY RIVER ABOVE DUMING BROOK 6100-10-1	0.220	39.414
6100-10-1	DUMING BROOK AT MOUTH ABOVE BLACKBERRY RIVER	0.675	
6100-00-3-R7	BLACKBERRY RIVER ABOVE UNNAMED BROOK 6100-11-1	0.467	40.556
6100-11-1	UNNAMED BROOK AT MOUTH ABOVE BLACKBERRY RIVER	0.574	
6100-00-3-L2	UNNAMED POND AT OUTLET ON UNNAMED BROOK INTO 6100-00-3-R8	0.113	
6100-00-3-R8	BLACKBERRY RIVER ABOVE UNNAMED BROOK 6100-12-1	2.620	43.863
6100-12-1	UNNAMED BROOK AT MOUTH ABOVE BLACKBERRY RIVER	1.317	
6100-00-3-R9	BLACKBERRY RIVER AT MOUTH ABOVE HOUSATONIC RIVER	1.390	46.570
60	HOUSATONIC RIVER - REGIONAL BASIN		(CONTINUED)
6000	HOUSATONIC RIVER		(CONTINUED)
6000-00-4+R1	HOUSATONIC RIVER ABOVE UNNAMED BROOK 6000-01-1	4.845	587.922
6000-01-1	UNNAMED BROOK AT MOUTH ABOVE HOUSATONIC RIVER	0.966	
6000-00-4+R2	HOUSATONIC RIVER ABOVE HOLLENBECK RIVER 6200-00-3-R7	0.458	589.346
62	HOLLENBECK RIVER - REGIONAL BASIN		
6200	HOLLENBECK RIVER		

<u>DRAINAGE</u> <u>BASIN ID</u>	<u>DRAINAGE BASIN DESCRIPTION</u>	<u>BASIN</u> <u>AREA</u>	<u>TOTAL</u> <u>AREA</u>
6200-00-1	HOLLENBECK RIVER ABOVE BRANFORD BROOK 6200-01-1	3.843	
6200-01-1	BRANFORD BROOK AT MOUTH ABOVE HOLLENBECK RIVER	1.150	
6200-00-2-R1	HOLLENBECK RIVER ABOVE OCAIN BROOK 6200-02-2-R1	0.494	5.487
6200-02-1-L1	UNNAMED POND AT OUTLET ON OCAIN BROOK	0.657	
6200-02-1-L2	UNNAMED POND AT OUTLET ON OCAIN BROOK	0.439	1.096
6200-02-1-L3	UNNAMED POND AT OUTLET ON OCAIN BROOK	0.172	1.268
6200-02-1	OCAIN BROOK ABOVE UNNAMED BROOK 6200-03-1	1.051	2.319
6200-03-1	UNNAMED BROOK AT MOUTH ABOVE OCAIN BROOK	1.279	
6200-02-2-R1	OCAIN BROOK AT MOUTH ABOVE HOLLENBECK RIVER	0.513	4.111
6200-00-3-L1	HOLLENBECK POND AT OUTLET ON HOLLENBECK RIVER	1.157	10.755
6200-00-3-R1	HOLLENBECK RIVER ABOVE BROWN BROOK 6201-00-2-R1	0.078	10.833
6201	BROWN BROOK		
6201-00-1-L1	WAMPEE POND AT OUTLET ON BROWN BROOK	2.677	
6201-00-1-L2	BEAR SWAMP POND AT OUTLET ON BROWN BROOK	0.318	2.995
6201-00-1-L3	WAPATO POND AT OUTLET ON BROWN BROOK	0.353	3.348
6201-00-1	BROWN BROOK ABOVE NORTH BRANCH BROWN BROOK 6201-01-1	0.727	4.075
6201-01-1	NORTH BRANCH BROWN BROOK AT MOUTH ABOVE BROWN BROOK	1.016	
6201-00-2-R1	BROWN BROOK AT MOUTH ABOVE HOLLENBECK RIVER	0.483	5.574
6200	HOLLENBECK RIVER		(CONTINUED)
6200-00-3-R2	HOLLENBECK RIVER ABOVE UNNAMED BROOK 6200-04-1	1.431	17.838
6200-04-1	UNNAMED BROOK AT MOUTH ABOVE HOLLENBECK RIVER	0.344	
6200-00-3-R3	HOLLENBECK RIVER ABOVE FLAT BROOK 6200-05-1	0.863	19.045
6200-05-1	FLAT BROOK AT MOUTH ABOVE HOLLENBECK RIVER	3.048	
6200-00-3-L2	UNNAMED POND AT OUTLET ON UNNAMED BROOK INTO 6200-00-3-R4	0.439	
6200-00-3-R4	HOLLENBECK RIVER ABOVE WANGUM LAKE BROOK 6202-00-2-R5	1.947	24.479
6202	WANGUM LAKE BROOK		
6202-00-1-L1	WANGUM LAKE AT OUTLET ON WANGUM LAKE BROOK	1.032	
6202-00-1	WANGUM LAKE BROOK ABOVE UNNAMED BROOK 6202-01-1	0.017	1.049
6202-01-1	UNNAMED BROOK AT MOUTH ABOVE WANGUM LAKE BROOK	0.635	
6202-00-2-R1	WANGUM LAKE BROOK ABOVE UNNAMED BROOK 6202-02-1	0.233	1.917
6202-02-1-L1	UNNAMED POND AT OUTLET ON UNNAMED BROOK	0.117	
6202-02-1-L2	UNNAMED POND AT OUTLET ON UNNAMED BROOK INTO 6202-02-1	0.127	
6202-02-1	UNNAMED BROOK AT MOUTH ABOVE WANGUM LAKE BROOK	1.155	1.399
6202-00-2-R2	WANGUM LAKE BROOK ABOVE UNNAMED BROOK 6202-03-1	0.100	3.416
6202-03-1	UNNAMED BROOK AT MOUTH ABOVE WANGUM LAKE BROOK	0.702	
6202-00-2-R3	WANGUM LAKE BROOK ABOVE DEMING BROOK 6202-04-1	3.706	7.824

<u>DRAINAGE</u> <u>BASIN ID</u>	<u>DRAINAGE BASIN DESCRIPTION</u>	<u>BASIN</u> <u>AREA</u>	<u>TOTAL</u> <u>AREA</u>
6202-04-1	DEMING BROOK AT MOUTH ABOVE WANGUM LAKE BROOK	1.194	
6202-00-2-R4	WANGUM LAKE BROOK ABOVE LEDGY BROOK 6202-05-1	0.195	9.213
6202-05-1	LEDGY BROOK AT MOUTH ABOVE WANGUM LAKE BROOK	0.832	
6202-00-2-R5	WANGUM LAKE BROOK AT MOUTH ABOVE HOLLENBECK RIVER	0.646	10.691
6200	HOLLENBECK RIVER		(CONTINUED)
6200-00-3-R5	HOLLENBECK RIVER ABOVE WHITING BROOK 6200-06-1	0.058	35.228
6200-06-1	WHITING BROOK AT MOUTH ABOVE HOLLENBECK RIVER	1.896	
6200-00-3-R6	HOLLENBECK RIVER ABOVE SWAMP BROOK 6200-07-1	0.403	37.527
6200-07-1	SWAMP BROOK AT MOUTH ABOVE HOLLENBECK RIVER	4.135	
6200-00-3-R7	HOLLENBECK RIVER AT MOUTH ABOVE HOUSATONIC RIVER	1.243	42.905
60	HOUSATONIC RIVER - REGIONAL BASIN		(CONTINUED)
6000	HOUSATONIC RIVER		(CONTINUED)
6000-00-4+R3	HOUSATONIC RIVER ABOVE WETAUWANCHU BROOK 6000-02-1	1.316	633.567
6000-02-1	WETAUWANCHU BROOK AT MOUTH ABOVE HOUSATONIC RIVER	0.606	
6000-00-4+R4	HOUSATONIC RIVER ABOVE UNNAMED BROOK 6000-03-1	0.574	634.747
6000-03-1	UNNAMED BROOK AT MOUTH ABOVE HOUSATONIC RIVER	0.783	
6000-00-4+R5	HOUSATONIC RIVER ABOVE UNNAMED BROOK 6000-04-1	0.792	636.322
6000-04-1	UNNAMED BROOK AT MOUTH ABOVE HOUSATONIC RIVER	0.439	
6000-00-4+R6	HOUSATONIC RIVER ABOVE SALMON CREEK 6007-00-3-R3	0.274	637.035
6005	FACTORY BROOK		
6005-00-1-L1	WONONSKOPOMUC LAKE AT OUTLET ON FACTORY BROOK	2.533	
6005-00-1	FACTORY BROOK ABOVE BURTON BROOK 6005-01-2-R1	0.561	3.094
6005-01-1-L1	LAKEVILLE RESERVOIR NO 1 AT OUTLET ON BURTON BROOK	1.083	
6005-01-1	BURTON BROOK ABOVE MCDUFFEE BROOK 6005-02-1	0.409	1.492
6005-02-1-L1	LAKEVILLE RESERVOIR NO 2 AT OUTLET ON MCDUFFEE BROOK	0.925	
6005-02-1	MCDUFFEE BROOK AT MOUTH ABOVE BURTON BROOK	0.377	1.302
6005-01-2-R1	BURTON BROOK AT MOUTH ABOVE FACTORY BROOK	0.870	3.664
6005-00-2-R1	FACTORY BROOK ABOVE PETTEE BROOK 6005-03-1	0.668	7.426
6005-03-1-L1	UNNAMED POND AT OUTLET ON PETTEE BROOK	1.304	
6005-03-1	PETTEE BROOK AT MOUTH ABOVE FACTORY BROOK	0.438	1.742
6005-00-2-R2	FACTORY BROOK ABOVE WACHOCASTINOOK BROOK 6005-04-2-R1	0.083	9.251
6005-04-1-L1	RIGA LAKE AT OUTLET ON WACHOCASTINOOK BROOK	2.399	
6005-04-1-L2	SOUTH POND AT OUTLET ON WACHOCASTINOOK BROOK	1.049	3.448
6005-04-1	WACHOCASTINOOK BROOK ABOVE UNNAMED BROOK 6005-05-1	2.164	5.612
6005-05-1	UNNAMED BROOK AT MOUTH ABOVE WACHOCASTINOOK BROOK	0.646	
6005-04-2-R1	WACHOCASTINOOK BROOK AT MOUTH ABOVE FACTORY BROOK	0.150	6.408

<u>DRAINAGE</u> <u>BASIN ID</u>	<u>DRAINAGE BASIN DESCRIPTION</u>	<u>BASIN</u> <u>AREA</u>	<u>TOTAL</u> <u>AREA</u>
6005-00-3-R1	FACTORY BROOK AT MOUTH AT CONF OF SPRUCE SWAMP CK AB SALMON CK	0.035	15.694
6006	SPRUCE SWAMP CREEK		
6006-01-1-L1	FISHER POND AT OUTLET ON MOORE BROOK	1.406	
6006-01-1	MOORE BROOK ABOVE BALL BROOK 6006-05-2-R1	0.994	2.400
6006-02-1	BRASSIS BROOK ABOVE UNNAMED BROOK 6006-03-1	0.540	
6006-03-1	UNNAMED BROOK AT MOUTH ABOVE BRASSIS BROOK	1.163	
6006-02-2-R1	BRASSIS BROOK AT MOUTH AT CONF OF UNNAMED BROOK ABOVE BALL BK	0.040	1.743
6006-04-1-L1	BINGHAM POND AT OUTLET ON UNNAMED BROOK	0.114	
6006-04-1	UNNAMED BROOK AT MOUTH AT CONF OF BRASSIS BROOK ABOVE BALL BK	0.477	0.591
6006-05-2-R1	BALL BROOK AT MOUTH ABOVE MOORE BROOK	1.565	3.899
6006-01-2-R1	MOORE BROOK AT MOUTH AT CONF OF GARNETT BK AB SPRUCE SWAMP CK	1.495	7.794
6006-06-1	GARNETT BROOK AT MOUTH AT CONF OF MOORE BK AB SPRUCE SWAMP CK	1.036	
6006-00-2-R1	SPRUCE SWAMP CREEK AT MOUTH AT CONF OF FACTORY BK AB SALMON BK	1.695	10.525
6007	SALMON CREEK		
6007-00-3-R1	SALMON CREEK ABOVE UNNAMED BROOK 6007-01-1	3.593	29.812
6007-01-1-L1	LORENZO POND AT OUTLET ON UNNAMED BROOK	0.427	
6007-01-1-L2	UNNAMED POND AT OUTLET ON UNNAMED BROOK INTO 6007-01-1	0.547	
6007-01-1	UNNAMED BROOK AT MOUTH ABOVE SALMON CREEK	1.261	2.235
6007-00-3-R2	SALMON CREEK ABOVE UNNAMED BROOK 6007-02-1	0.468	32.515
6007-02-1-L1	UNNAMED POND AT OUTLET ON UNNAMED BROOK	3.172	
6007-02-1	UNNAMED BROOK AT MOUTH ABOVE SALMON CREEK	1.206	4.378
6007-00-3-R3	SALMON CREEK AT MOUTH ABOVE HOUSATONIC RIVER	1.119	38.012
6000	HOUSATONIC RIVER		
	(CONTINUED)		
6000-00-4+R7	HOUSATONIC RIVER ABOVE REED BROOK 6000-05-2-R1	1.360	676.407
6000-05-1-L1	UNNAMED POND AT OUTLET ON REED BROOK	1.640	
6000-05-1	REED BROOK ABOVE UNNAMED BROOK 6000-06-1	0.755	2.395
6000-06-1	UNNAMED BROOK AT MOUTH ABOVE REED BROOK	0.858	
6000-05-2-R1	REED BROOK AT MOUTH ABOVE HOUSATONIC RIVER	0.408	3.661
6000-00-4+R8	HOUSATONIC RIVER ABOVE PRESTON BROOK 6000-07-1	0.558	680.626
6000-07-1	PRESTON BROOK AT MOUTH ABOVE HOUSATONIC RIVER	0.805	
6000-00-4+R9	HOUSATONIC RIVER ABOVE UNNAMED BROOK 6000-08-1	0.063	681.494
6000-08-1	UNNAMED BROOK AT MOUTH ABOVE HOUSATONIC RIVER	0.718	
6000-00-4+R10	HOUSATONIC RIVER ABOVE ADAMS BROOK 6000-09-1	1.144	683.356
6000-09-1	ADAMS BROOK AT MOUTH ABOVE HOUSATONIC RIVER	0.657	
6000-00-4+R11	HOUSATONIC RIVER ABOVE MILL BROOK 6008-00-2-R4	2.083	686.096
6008	MILL BROOK		

<u>DRAINAGE</u> <u>BASIN ID</u>	<u>DRAINAGE BASIN DESCRIPTION</u>	<u>BASIN</u> <u>AREA</u>	<u>TOTAL</u> <u>AREA</u>
6008-00-1-L1	CREAM HILL LAKE AT OUTLET ON MILL BROOK	0.652	
6008-00-1	MILL BROOK ABOVE UNNAMED BROOK 6008-01-1	0.810	1.462
6008-01-1	UNNAMED BROOK AT MOUTH ABOVE MILL BROOK	0.265	
6008-00-2-R1	MILL BROOK ABOVE UNNAMED BROOK 6008-02-1	0.030	1.757
6008-02-1	UNNAMED BROOK AT MOUTH ABOVE MILL BROOK	0.746	
6008-00-2-R2	MILL BROOK ABOVE UNNAMED BROOK 6008-03-1	0.613	3.116
6008-03-1-L1	HEDDEN POND AT OUTLET ON UNNAMED BROOK	0.276	
6008-03-1	UNNAMED BROOK AT MOUTH ABOVE MILL BROOK	0.061	0.337
6008-00-2-R3	MILL BROOK ABOVE HEFFERS BROOK 6008-04-1	0.098	3.551
6008-04-1	HEFFERS BROOK AT MOUTH ABOVE MILL BROOK	0.869	
6008-00-2-R4	MILL BROOK AT MOUTH ABOVE HOUSATONIC RIVER	1.279	5.699
6000	HOUSATONIC RIVER		(CONTINUED)
6000-00-4+R12	HOUSATONIC RIVER ABOVE UNNAMED BROOK 6000-10-1	0.517	692.312
6000-10-1	UNNAMED BROOK AT MOUTH ABOVE HOUSATONIC RIVER	1.638	
6000-00-4+R13	HOUSATONIC RIVER ABOVE CARSE BROOK 6009-00-2-R2	1.238	695.188
6009	CARSE BROOK		
6009-00-1-L1	MILES POND AT OUTLET ON CARSE BROOK	2.152	
6009-00-1	CARSE BROOK ABOVE UNNAMED BROOK 6009-01-1	0.139	2.291
6009-01-1	UNNAMED BROOK AT MOUTH ABOVE CARSE BROOK	1.203	
6009-00-2-R1	CARSE BROOK ABOVE UNNAMED BROOK 6009-02-1	0.257	3.751
6009-02-1-L1	HAMLIN POND AT OUTLET ON UNNAMED BROOK	0.142	
6009-02-1	UNNAMED BROOK AT MOUTH ABOVE CARSE BROOK	0.402	0.544
6009-00-2-R2	CARSE BROOK AT MOUTH ABOVE HOUSATONIC RIVER	1.111	5.406
6000	HOUSATONIC RIVER		(CONTINUED)
6000-00-4+R14	HOUSATONIC RIVER ABOVE UNNAMED BROOK 6000-11-1	0.575	701.169
6000-11-1	UNNAMED BROOK AT MOUTH ABOVE HOUSATONIC RIVER	0.684	
6000-00-4+R15	HOUSATONIC RIVER ABOVE HATCH BROOK 6000-12-1	0.797	702.650
6000-12-1	HATCH BROOK AT MOUTH ABOVE HOUSATONIC RIVER	1.422	
6000-00-4+R16	HOUSATONIC RIVER ABOVE FURNACE BROOK 6010-00-3-R3	1.166	705.238
6010	FURNACE BROOK		
6010-01-1	BIRDSEYE BROOK ABOVE UNNAMED BROOK 6010-02-1	1.365	
6010-02-1	UNNAMED BROOK AT MOUTH ABOVE BIRDSEYE BROOK	0.625	
6010-01-2-R1	BIRDSEYE BROOK ABOVE UNNAMED BROOK 6010-03-1	0.130	2.120
6010-03-1	UNNAMED BROOK AT MOUTH ABOVE BIRDSEYE BROOK	0.321	

<u>DRAINAGE</u> <u>BASIN ID</u>	<u>DRAINAGE BASIN DESCRIPTION</u>	<u>BASIN</u> <u>AREA</u>	<u>TOTAL</u> <u>AREA</u>
6010-01-2-R2	BIRDSEYE BROOK ABOVE TANNER BROOK 6010-04-1	0.631	3.072
6010-04-1	TANNER BROOK AT MOUTH ABOVE BIRDSEYE BROOK	1.044	
6010-01-2-R3	BIRDSEYE BROOK AT MOUTH AT CONF OF VALLEY BK AB FURNACE BK	0.103	4.219
6010-05-1	VALLEY BROOK AT MOUTH AT CONF OF BIRDSEYE BK AB FURNACE BK	3.087	
6010-00-2-R1	FURNACE BROOK ABOVE BALDWIN BROOK 6010-06-2-R1	0.727	8.033
6010-06-1	BALDWIN BROOK ABOVE UNNAMED BROOK 6010-07-1	0.860	
6010-07-1	UNNAMED BROOK AT MOUTH ABOVE BALDWIN BROOK	0.333	
6010-06-2-R1	BALDWIN BROOK AT MOUTH ABOVE FURNACE BROOK	0.698	1.891
6010-00-3-R1	FURNACE BROOK ABOVE UNNAMED BROOK 6010-08-1	0.146	10.070
6010-08-1	UNNAMED BROOK AT MOUTH ABOVE FURNACE BROOK	0.321	
6010-00-3-R2	FURNACE BROOK ABOVE BLOODY BROOK 6010-09-1	0.169	10.560
6010-09-1	BLOODY BROOK AT MOUTH ABOVE FURNACE BROOK	1.158	
6010-00-3-R3	FURNACE BROOK AT MOUTH ABOVE HOUSATONIC RIVER	1.573	13.291
6000	HOUSATONIC RIVER		(CONTINUED)
6000-00-4+R17	HOUSATONIC RIVER ABOVE BONNEY BROOK 6000-13-1	0.236	718.765
6000-13-1	BONNEY BROOK AT MOUTH ABOVE HOUSATONIC RIVER	1.391	
6000-00-4+R18	HOUSATONIC RIVER ABOVE GUINEA BROOK 6011-00-2-R4	0.011	720.167
6011	GUINEA BROOK		
6011-00-1	GUINEA BROOK ABOVE UNNAMED BROOK 6011-01-1	2.719	
6011-01-1	UNNAMED BROOK AT MOUTH ABOVE GUINEA BROOK	0.833	
6011-00-2-R1	GUINEA BROOK ABOVE UNNAMED BROOK 6011-02-1	0.755	4.307
6011-02-1	UNNAMED BROOK AT MOUTH ABOVE GUINEA BROOK	0.480	
6011-00-2-R2	GUINEA BROOK ABOVE UNNAMED BROOK 6011-03-1	0.178	4.965
6011-03-1	UNNAMED BROOK AT MOUTH ABOVE GUINEA BROOK	0.761	
6011-00-2-R3	GUINEA BROOK ABOVE UNNAMED BROOK 6011-04-1	0.010	5.736
6011-04-1	UNNAMED BROOK AT MOUTH ABOVE GUINEA BROOK	2.364	
6011-00-2-R4	GUINEA BROOK AT MOUTH ABOVE HOUSATONIC RIVER	0.851	8.951
6000	HOUSATONIC RIVER		(CONTINUED)
6000-00-4+R19	HOUSATONIC RIVER ABOVE GUNN BROOK 6000-14-1	0.508	729.626
6000-14-1	GUNN BROOK AT MOUTH ABOVE HOUSATONIC RIVER	2.275	
6000-00-4+R20	HOUSATONIC RIVER ABOVE MILLARD BROOK 6000-15-1	2.056	733.957
6000-15-1-L1	STONY BATTER POND AT OUTLET ON MILLARD BROOK	0.181	
6000-15-1	MILLARD BROOK AT MOUTH ABOVE HOUSATONIC RIVER	1.045	1.226
6000-00-4+R21	HOUSATONIC RIVER ABOVE DEEP BROOK 6000-16-1	0.594	735.777
6000-16-1	DEEP BROOK AT MOUTH ABOVE HOUSATONIC RIVER	0.909	
6000-00-4+R22	HOUSATONIC RIVER ABOVE STONY BROOK 6000-17-1	0.200	736.886
6000-17-1	STONY BROOK AT MOUTH ABOVE HOUSATONIC RIVER	1.820	

<u>DRAINAGE</u> <u>BASIN ID</u>	<u>DRAINAGE BASIN DESCRIPTION</u>	<u>BASIN</u> <u>AREA</u>	<u>TOTAL</u> <u>AREA</u>
6000-00-4+R23	HOUSATONIC RIVER ABOVE STEWART HOLLOW BROOK 6000-18-1	0.464	739.170
6000-18-1	STEWART HOLLOW BROOK AT MOUTH ABOVE HOUSATONIC RIVER	0.807	
6000-00-4+R24	HOUSATONIC RIVER ABOVE KENT FALLS BROOK 6012-00-2-R1	0.007	739.984
6012	KENT FALLS BROOK		
6012-00-1-L1	GRITMAN POND AT OUTLET ON KENT FALLS BROOK	0.406	
6012-00-1	KENT FALLS BROOK ABOVE UNNAMED BROOK 6012-01-2-R1	1.741	2.147
6012-01-1	UNNAMED BROOK ABOVE UNNAMED BROOK 6012-02-1	1.433	
6012-02-1	UNNAMED BROOK AT MOUTH ABOVE UNNAMED BROOK 6012-01-2-R1	0.815	
6012-01-2-R1	UNNAMED BROOK AT MOUTH ABOVE KENT FALLS BROOK	0.580	2.828
6012-00-2-R1	KENT FALLS BROOK AT MOUTH ABOVE HOUSATONIC RIVER	0.882	5.857
6000	HOUSATONIC RIVER		
			(CONTINUED)
6000-00-4+R25	HOUSATONIC RIVER ABOVE NORTH KENT BROOK 6000-19-2-R1	1.303	747.144
6000-19-1	NORTH KENT BROOK ABOVE UNNAMED BROOK 6000-20-1	0.682	
6000-20-1	UNNAMED BROOK AT MOUTH ABOVE NORTH KENT BROOK	0.671	
6000-19-2-R1	NORTH KENT BROOK AT MOUTH ABOVE HOUSATONIC RIVER	0.044	1.397
6000-00-4+R26	HOUSATONIC RIVER ABOVE MAUWEE BROOK 6000-21-2-R1	1.315	749.856
6000-21-1	MAUWEE BROOK ABOVE YUZA MINI BROOK 6000-22-1	0.582	
6000-22-1	YUZA MINI BROOK AT MOUTH ABOVE MAUWEE BROOK	0.605	
6000-21-2-R1	MAUWEE BROOK AT MOUTH ABOVE HOUSATONIC RIVER	0.590	1.777
6000-00-4+R27	HOUSATONIC RIVER ABOVE COBBLE BROOK 6013-00-2-R1	0.498	752.131
6013	COBBLE BROOK		
6013-00-1	COBBLE BROOK ABOVE UNNAMED BROOK 6013-01-2-R1	0.464	
6013-01-1	UNNAMED BROOK ABOVE UNNAMED BROOK 6013-02-1	0.672	
6013-02-1	UNNAMED BROOK AT MOUTH ABOVE UNNAMED BROOK 6013-01-2-R1	0.462	
6013-01-2-R1	UNNAMED BROOK AT MOUTH ABOVE COBBLE BROOK	0.597	1.731
6013-00-2-R1	COBBLE BROOK AT MOUTH ABOVE HOUSATONIC RIVER	2.347	4.542
6000	HOUSATONIC RIVER		
			(CONTINUED)
6000-00-4+R28	HOUSATONIC RIVER ABOVE CHOGGAM BROOK 6000-23-1	0.556	757.229
6000-23-1-L1	UNNAMED POND AT OUTLET ON CHOGGAM BROOK	0.539	
6000-23-1	CHOGGAM BROOK AT MOUTH ABOVE HOUSATONIC RIVER	0.075	0.614
6000-00-4+R29	HOUSATONIC RIVER ABOVE MACEDONIA BROOK 6015-00-3-R2	1.050	758.893
6015	MACEDONIA BROOK		
6015-00-1-L1	PECK POND AT OUTLET ON MACEDONIA BROOK	0.579	

<u>DRAINAGE</u> <u>BASIN ID</u>	<u>DRAINAGE BASIN DESCRIPTION</u>	<u>BASIN</u> <u>AREA</u>	<u>TOTAL</u> <u>AREA</u>
6015-00-1-L2	HILLTOP POND AT OUTLET ON UNNAMED BROOK INTO 6015-00-1	0.459	
6015-00-1	MACEDONIA BROOK ABOVE POND MOUNTAIN BROOK 6015-01-1	4.236	5.274
6015-01-1-L1	BLATZ POND AT OUTLET ON POND MOUNTAIN BROOK	1.113	
6015-01-1-L2	RICHARDS POND AT OUTLET ON UNNAMED BROOK INTO 6015-01-1	0.064	
6015-01-1-L3	UNNAMED POND AT OUTLET ON JACK BROOK INTO 6015-01-1	0.419	
6015-01-1-L4	PULLER POND AT OUTLET ON UNNAMED BROOK INOT 6015-01-1	0.231	
6015-01-1	POND MOUNTAIN BROOK AT MOUTH ABOVE MACEDONIA BROOK	1.536	3.363
6015-00-2-R1	MACEDONIA BROOK ABOVE BOG HOLLOW BROOK 6014-00-2-R1	0.413	9.050
6014	BOG HOLLOW BROOK		
6014-00-1-L1	UNNAMED POND AT OUTLET ON BOG HOLLOW BROOK	1.654	
6014-00-1	BOG HOLLOW BROOK ABOVE UNNAMED BROOK 6014-01-1	2.588	4.242
6014-01-1-L1	DEPRESSION POND AT OUTLET ON UNNAMED BROOK	0.618	
6014-01-1-L2	UNNAMED POND AT OUTLET ON UNNAMED BROOK INTO 6014-01-1-L3	0.123	
6014-01-1-L3	DUCK POND AT OUTLET ON UNNAMED BROOK	1.277	2.018
6014-01-1	UNNAMED BROOK AT MOUTH ABOVE BOG HOLLOW BROOK	0.125	2.143
6014-00-2-R1	BOG HOLLOW BROOK AT MOUTH ABOVE MACEDONIA BROOK	0.162	6.547
6015	MACEDONIA BROOK		(CONTINUED)
6015-00-3-R1	MACEDONIA BROOK ABOVE UNNAMED BROOK 6015-02-1	1.105	16.702
6015-02-1	UNNAMED BROOK AT MOUTH ABOVE MACEDONIA BROOK	0.468	
6015-00-3-R2	MACEDONIA BROOK AT MOUTH ABOVE HOUSATONIC RIVER	0.376	17.546
6000	HOUSATONIC RIVER		(CONTINUED)
6000-00-4+R30	HOUSATONIC RIVER ABOVE THAYER BROOK 6000-24-1	1.544	777.983
6000-24-1-L1	CHAPEL POND AT OUTLET ON THAYER BROOK	0.461	
6000-24-1	THAYER BROOK AT MOUTH ABOVE HOUSATONIC RIVER	1.058	1.519
6000-00-4+R31	HOUSATONIC RIVER ABOVE UNNAMED BROOK 6000-25-1	0.239	779.741
6000-25-1	UNNAMED BROOK AT MOUTH ABOVE HOUSATONIC RIVER	0.310	
6000-00-4+R32	HOUSATONIC RIVER ABOVE UNNAMED BROOK 6000-26-1	0.668	780.719
6000-26-1	UNNAMED BROOK AT MOUTH ABOVE HOUSATONIC RIVER	0.363	
6000-00-4+R33	HOUSATONIC RIVER ABOVE UNNAMED BROOK 6000-27-1	2.736	783.818
6000-27-1	UNNAMED BROOK AT MOUTH ABOVE HOUSATONIC RIVER	0.543	
6000-00-4+R34	HOUSATONIC RIVER ABOVE TENMILE RIVER 6300-00-3-R1	0.385	784.746
63	TENMILE RIVER - REGIONAL BASIN		
6303	WEBATUCK CREEK		
6303-00-1	WEBATUCK CREEK ABOVE MUDGE POND BROOK 6301-00-3-R3	34.759	

<u>DRAINAGE</u> <u>Basin ID</u>	<u>DRAINAGE BASIN DESCRIPTION</u>	<u>BASIN</u> <u>AREA</u>	<u>TOTAL</u> <u>AREA</u>
6301	MUDGE POND BROOK		
6301-01-1-L1	ORE HILL POND AT OUTLET ON UNNAMED BROOK	0.304	
6301-01-1-L2	DEEP LAKE AT OUTLET ON UNNAMED BROOK	0.077	0.381
6301-01-1	UNNAMED BROOK AT MOUTH ABOVE MUDGE POND BROOK INTO 6301-00-2-L1	1.086	1.467
6301-02-1-L1	BEESLICK POND AT OUTLET ON BEESLICK BROOK	0.919	
6301-02-1	BEESLICK BROOK AT MOUTH ABOVE MUDGE POND BROOK INTO 6301-00-2-L1	1.043	1.962
6301-00-1-L1	WONONPAKOOK LAKE AT OUTLET ON MUDGE POND BROOK	0.980	4.409
6301-00-1*	MUDGE POND BROOK ABOVE UNNAMED BROOK 6301-03-1	1.026	5.435
6301-03-1	UNNAMED BROOK AT MOUTH ABOVE MUDGE POND BROOK	1.480	
6301-00-2-R1	MUDGE POND BROOK ABOVE SPRING BROOK 6301-04-1	0.410	7.325
6301-04-1	SPRING BROOK AT MOUTH ABOVE MUDGE POND BROOK	1.578	
6301-05-1	UNNAMED BROOK AT MOUTH ABOVE MUDGE POND BROOK INTO 6301-00-2-L2	0.568	
6301-00-2-L2	MUDGE POND AT OUTLET ON MUDGE POND BROOK	2.031	11.502
6301-00-2-R2	MUDGE POND BROOK ABOVE BEARDSLEY POND BROOK 6301-06-2-R1	0.306	11.808
6301-06-1-L1	BEARDSLEY POND AT OUTLET ON BEARDSLEY POND BROOK	0.332	
6301-06-1	BEARDSLEY POND BROOK ABOVE UNNAMED BROOK 6301-07-1	0.394	0.726
6301-07-1-L1	UNNAMED POND AT OUTLET ON UNNAMED BROOK	0.909	
6301-07-1	UNNAMED BROOK AT MOUTH ABOVE BEARDSLEY POND BROOK	0.076	0.985
6301-06-2-L2	UNNAMED POND AT OUTLET ON UNNAMED BROOK INTO 6301-06-2-R1	0.662	
6301-06-2-R1	BEARDSLEY POND BROOK AT MOUTH ABOVE MUDGE POND BROOK	0.648	3.021
6301-00-3-R1	MUDGE POND BROOK ABOVE INDIAN LAKE CREEK 6301-08-1	0.077	14.906
6301-08-1-L1	INDIAN LAKE AT OUTLET ON INDIAN LAKE CREEK	1.542	
6301-08-1	INDIAN LAKE CREEK AT MOUTH ABOVE MUDGE POND BROOK	0.814	2.356
6301-00-3-R2	MUDGE POND BROOK ABOVE UNNAMED BROOK 6301-09-1	0.243	17.505
6301-09-1	UNNAMED BROOK AT MOUTH ABOVE MUDGE POND BROOK	1.349	
6301-00-3-R3	MUDGE POND BROOK AT MOUTH ABOVE WEBATUCK CREEK	0.074	18.928
6303	WEBATUCK CREEK		
		(CONTINUED)	
6303-00-3-R1	WEBATUCK CREEK ABOVE UNNAMED BROOK 6303-01-1	7.869	61.556
6303-01-1	UNNAMED BROOK AT MOUTH ABOVE WEBATUCK CREEK	0.499	
6303-00-3-R2	WEBATUCK CREEK ABOVE MILL BROOK 6302-00-2-R4	0.041	62.096
6302	MILL BROOK		
6302-00-1-L1	HATCH POND AT OUTLET ON MILL BROOK	1.971	
6302-00-1	MILL BROOK ABOVE UNNAMED BROOK 6302-01-1	0.009	1.980
6302-01-1-L1	BOG MEADOW POND AT OUTLET ON UNNAMED BROOK	0.293	
6302-01-1-L2	FORD POND AT OUTLET ON UNNAMED BROOK	0.877	1.170
6302-01-1	UNNAMED BROOK AT MOUTH ABOVE MILL BROOK	0.621	1.791
6302-00-2-R1	MILL BROOK ABOVE BEEBE BROOK 6302-03-1*	0.986	4.757

<u>DRAINAGE</u> <u>Basin ID</u>	<u>DRAINAGE Basin Description</u>	<u>Basin</u> <u>Area</u>	<u>TOTAL</u> <u>Area</u>
6302-03-1-L1	UNNAMED POND AT OUTLET ON BEEBE BROOK	0.729	
6302-02-1	UNNAMED BROOK AT MOUTH ABOVE BEEBE BROOK INTO 6302-03-1-L2	1.640	
6302-03-1-L2	EASTMAN POND AT OUTLET ON BEEBE BROOK	0.092	2.461
6302-03-1*	BEEBE BROOK AT MOUTH ABOVE MILL BROOK	0.240	2.701
6302-00-2-R2	MILL BROOK ABOVE UNNAMED BROOK 6302-04-1	0.033	7.491
6302-04-1	UNNAMED BROOK AT MOUTH ABOVE MILL BROOK	1.090	
6302-00-2-R3	MILL BROOK ABOVE UNNAMED BROOK 6302-05-1	1.716	10.297
6302-05-1	UNNAMED BROOK AT MOUTH ABOVE MILL BROOK	1.192	
6302-00-2-R4	MILL BROOK ABOVE CONN-NEW YORK STATE LINE	0.006	11.495
6302-00-2-R4	MILL BROOK AT MOUTH ABOVE WEBATUCK CREEK	0.426	11.921
6303	WEBATUCK CREEK		(CONTINUED)
6303-00-3-R3	WEBATUCK CREEK ABOVE UNNAMED BROOK 6303-02-1	0.963	74.980
6303-02-1	UNNAMED BROOK AT MOUTH ABOVE WEBATUCK CREEK	0.607	
6303-00-3-R4	WEBATUCK CREEK ABOVE UNNAMED BROOK 6303-03-1	1.911	77.498
6303-03-1	UNNAMED BROOK AT MOUTH ABOVE WEBATUCK CREEK	0.356	
6303-00-3-R5	WEBATUCK CREEK ABOVE UNNAMED BROOK 6303-04-1	0.073	77.927
6303-04-1	UNNAMED BROOK ABOVE CONN-NEW YORK STATE LINE	0.683	
6303-04-1	UNNAMED BROOK AT MOUTH ABOVE WEBATUCK CREEK	0.429	1.112
6303-00-3-R6	WEBATUCK CREEK AT MOUTH ABOVE TENMILE RIVER INTO 6300-00-1*	4.571	83.610
6305	MILL RIVER		
6305-00-1	MILL RIVER AT MOUTH ABOVE SWAMP RIVER INTO 6306-00-1*	14.644	
6306	SWAMP RIVER		
6306-00-1*	SWAMP RIVER AT MOUTH ABOVE TENMILE RIVER INTO 6300-00-1*	29.979	44.623
6300	TENMILE RIVER		
6300-00-1*	TENMILE RIVER ABOVE DEUEL HOLLOW BROOK 6304-00-1	65.430	193.663
6304	DUEUL HOLLOW BROOK		
6304-00-1-L1	QUAKER LAKE AT OUTLET ON DEUEL HOLLOW BROOK	0.694	
6304-00-1-L2	UNNAMED POND AT OUTLET ON DEUEL HOLLOW BROOK	3.227	3.921
6304-00-1-L3	UNNAMED POND AT OUTLET ON DEUEL HOLLOW BROOK	0.580	4.501
6304-00-1	DEUEL HOLLOW BROOK AT MOUTH ABOVE TENMILE RIVER	1.742	6.243
6300	TENMILE RIVER		(CONTINUED)

<u>DRAINAGE</u> <u>BASIN ID</u>	<u>DRAINAGE BASIN DESCRIPTION</u>	<u>BASIN</u> <u>AREA</u>	<u>TOTAL</u> <u>AREA</u>
6300-00-2-R1	TENMILE RIVER ABOVE UNNAMED BROOK 6300-01-2-R1	0.333	200.239
6300-01-1	UNNAMED BROOK ABOVE UNNAMED BROOK 6300-02-1	1.238	
6300-02-1	UNNAMED BROOK AT MOUTH ABOVE UNNAMED BROOK 6300-01-2-R1	2.077	
6300-01-2-L1	ELLIS POND AT OUTLET ON UNNAMED BROOK	1.053	4.368
6300-01-2-L2	UNNAMED POND AT OUTLET ON UNNAMED BROOK	0.359	4.727
6300-01-2-R1	UNNAMED BROOK AT MOUTH ABOVE TENMILE RIVER	0.753	5.480
6300-00-3-R1	TENMILE RIVER ABOVE CONN-NEW YORK STATE LINE	0.568	206.287
6300-00-3-R1	TENMILE RIVER AT MOUTH ABOVE HOUSATONIC RIVER	0.231	206.518
60	HOUSATONIC RIVER - REGIONAL BASIN		(CONTINUED)
6000	HOUSATONIC RIVER		(CONTINUED)
6000-00-4+R35	HOUSATONIC RIVER ABOVE WIMISINK BROOK 6000-28-2-R1	1.812	993.076
6000-28-1	WIMISINK BROOK ABOVE UNNAMED BROOK 6000-29-1	2.086	
6000-29-1	UNNAMED BROOK AT MOUTH ABOVE WIMISINK BROOK	0.935	
6000-28-2-R1	WIMISINK BROOK AT MOUTH ABOVE HOUSATONIC RIVER	0.283	3.304
6000-00-4+R36	HOUSATONIC RIVER ABOVE WOMENSHENUK BROOK 6016-00-2-R1	0.038	996.418
6016	WOMENSHENUK BROOK		
6016-00-1-L1	UNNAMED POND AT OUTLET ON WOMENSHENUK BROOK	0.051	
6016-00-1-L2	LEONARD POND AT OUTLET ON WOMENSHENUK BROOK	1.308	1.359
6016-01-1	UNNAMED BROOK AT MOUTH ABOVE WOMENSHENUK BROOK INTO 6016-00-1-L3	0.512	
6016-00-1-L3	HATCH POND AT OUTLET ON WOMENSHENUK BROOK	1.760	3.631
6016-00-1-L4	MILL POND AT OUTLET ON WOMENSHENUK BROOK	0.244	3.875
6016-00-1*	WOMENSHENUK BROOK ABOVE BULL MOUNTAIN BROOK 6016-03-1*	0.746	4.621
6016-03-1-L1	IRVINGS POND AT OUTLET ON BULL MOUNTAIN BROOK	0.978	
6016-02-1	UNNAMED BROOK AT MOUTH ABOVE BULL MOUNTAIN BROOK INTO 6016-03-1-L2	0.652	
6016-03-1-L2	MUD POND AT OUTLET ON BULL MOUNTAIN BROOK	1.414	3.044
6016-03-1*	BULL MOUNTAIN BROOK AT MOUTH ABOVE WOMENSHENUK BROOK	0.700	3.744
6016-00-2-R1	WOMENSHENUK BROOK AT MOUTH ABOVE HOUSATONIC RIVER	0.992	9.357
6000	HOUSATONIC RIVER		(CONTINUED)
6000-00-4+R37	HOUSATONIC RIVER ABOVE MORRISSEY BROOK 6017-00-2-R2	0.182	1,005.957
6017	MORRISSEY BROOK		
6017-00-1	MORRISSEY BROOK ABOVE UNNAMED BROOK 6017-01-1	3.991	
6017-01-1	UNNAMED BROOK AT MOUTH ABOVE MORRISSEY BROOK	1.109	
6017-00-2-L1	UNNAMED POND AT OUTLET ON UNNAMED BROOK INTO 6017-00-2-R1	0.064	
6017-00-2-R1	MORRISSEY BROOK ABOVE UNNAMED BROOK 6017-02-1	0.221	5.385

<u>DRAINAGE</u> <u>BASIN ID</u>	<u>DRAINAGE BASIN DESCRIPTION</u>	<u>BASIN</u> <u>AREA</u>	<u>TOTAL</u> <u>AREA</u>
6017-02-1	UNNAMED BROOK AT MOUTH ABOVE MORRISSEY BROOK	0.386	
6017-00-2-R2	MORRISSEY BROOK AT MOUTH ABOVE HOUSATONIC RIVER	1.487	7.258
6000	HOUSATONIC RIVER		(CONTINUED)
6000-00-4+R38	HOUSATONIC RIVER ABOVE SQUASH HOLLOW BROOK 6000-30-1	1.254	1,014.469
6000-30-1	SQUASH HOLLOW BROOK AT MOUTH ABOVE HOUSATONIC RIVER	0.770	
6000-00-4+R39	HOUSATONIC RIVER ABOVE UNNAMED BROOK 6000-31-1	1.326	1,016.565
6000-31-1-L1	UNNAMED POND AT OUTLET ON UNNAMED BROOK	0.109	
6000-31-1	UNNAMED BROOK AT MOUTH ABOVE HOUSATONIC RIVER	0.568	0.677
6000-00-4+R40	HOUSATONIC RIVER ABOVE BULLYMUCK BROOK 6000-32-1	1.227	1,018.469
6000-32-1	BULLYMUCK BROOK AT MOUTH ABOVE HOUSATONIC RIVER	3.190	
6000-00-4+R41	HOUSATONIC RIVER ABOVE ROCKY RIVER 6000-33-1	1.390	1,023.049
6000-33-1	ROCKY RIVER AT MOUTH ABOVE HOUSATONIC RIVER	0.464	
6000-00-4+R42	HOUSATONIC RIVER ABOVE CANDLEWOOD LAKE BROOK 6400-00-1*	0.078	1,023.591
64	CANDLEWOOD LAKE BROOK - REGIONAL BASIN		
6401	SAWMILL BROOK		
6401-00-1-L1	BRADY POND AT OUTLET ON SAWMILL BROOK	0.030	
6401-00-1-L2	SPRING LAKE AT OUTLET ON UNNAMED BROOK INTO 6401-00-1	0.168	
6401-00-1	SAWMILL BROOK ABOVE GREENWOOD BROOK 6401-01-2-R1	2.184	2.382
6401-01-1	GREENWOOD BROOK ABOVE TOLLGATE BROOK 6401-02-1	1.050	
6401-02-1	TOLLGATE BROOK AT MOUTH ABOVE GREENWOOD BROOK	1.050	
6401-01-2-R1	GREENWOOD BROOK AT MOUTH ABOVE SAWMILL BROOK	0.068	2.168
6401-00-2-R1	SAWMILL BROOK AT MOUTH ABOVE CANDLEWOOD LAKE BROOK INTO 6400-00-1-L5	0.708	5.258
6400	LAKE CANDLEWOOD BROOK		
6400-00-1-L1	HAVILAND MILLPOND AT OUTLET ON UNNAMED BROOK INTO 6400-00-1-L5	0.349	
6400-00-1-L2	GREEN POND AT OUTLET ON UNNAMED BROOK INTO 6400-00-1-L5	0.292	
6400-01-1	WORDEN BROOK AT MOUTH ABOVE SQUANTZ POND BROOK INTO 6400-03-1*	0.807	
6400-02-1-L1	UNNAMED POND AT OUTLET ON GLEN BROOK	0.218	
6400-02-1-L2	LAKE MAUWEECHOO AT OUTLET ON GLEN BROOK	0.408	0.626
6400-02-1	GLEN BROOK AT MOUTH ABOVE SQUANTZ POND BROOK INTO 6400-03-1*	1.770	2.396
6400-03-1*	SQUANTZ POND BROOK AT MOUTH ABOVE CANDLEWOOD LAKE BK INTO 6400-00-1-L5	2.519	5.722
6402	BALL POND BROOK		
6402-00-1-L1	BALL POND AT OUTLET ON BALL POND BROOK	0.384	
6402-00-1	BALL POND BROOK ABOVE SHORT WOODS BROOK 6402-01-2-R1	2.607	2.991
6402-01-1	SHORT WOODS BROOK ABOVE UNNAMED BROOK 6402-02-1	0.988	

<u>DRAINAGE BASIN ID</u>	<u>DRAINAGE BASIN DESCRIPTION</u>	<u>BASIN AREA</u>	<u>TOTAL AREA</u>
6402-02-1	UNNAMED BROOK AT MOUTH ABOVE SHORT WOODS BROOK	1.041	
6402-01-2-R1	SHORT WOODS BROOK AT MOUTH ABOVE BALL POND BROOK	0.674	2.703
6402-00-2-R1	BALL POND BROOK ABOVE BATES BROOK 6402-03-1	0.167	5.861
6402-03-1-L1	UNNAMED POND AT OUTLET ON BATES BROOK	0.216	
6402-03-1	BATES BROOK AT MOUTH ABOVE BALL POND BROOK	0.506	0.722
6402-00-2-L2	UNNAMED POND AT OUTLET ON UNNAMED BROOK INTO 6402-00-2-R2	0.161	
6402-00-2-R2	BALL POND BROOK AT MOUTH ABOVE CANDLEWOOD LAKE BROOK INTO 6400-00-1-L5	0.834	7.578
6400	LAKE CANDLEWOOD BROOK		(CONTINUED)
6400-00-1-L3	KELLNERS POND AT OUTLET ON UNNAMED BROOK INTO 6400-00-1-L4	0.095	
6400-00-1-L4	DOYLES POND AT OUTLET ON UNNAMED BROOK INTO 6400-00-1-L5	0.122	0.217
6400-00-1-L5	CANDLEWOOD LAKE AT OUTLET ON CANDLEWOOD LAKE BROOK	21.064	40.480
6400-00-1*	CANDLEWOOD LAKE BROOK AT MOUTH ABOVE HOUSATONIC RIVER	0.042	40.522
60	HOUSATONIC RIVER - REGIONAL BASIN		(CONTINUED)
6000	HOUSATONIC RIVER		(CONTINUED)
6000-00-4+R43	HOUSATONIC RIVER ABOVE ASPETUCK RIVER 6500-00-3-R2	0.701	1,064.814
65	ASPETUCK RIVER - REGIONAL BASIN		
6500	ASPETUCK RIVER		
6500-00-1-L1	SOUTH SPECTACLE POND AT OUTLET ON WEST ASPETUCK RIVER	0.546	
6500-00-1-L2	NORTH SPECTACLE POND AT OUTLET ON WEST ASPETUCK RIVER	1.601	2.147
6500-00-1-L3	BEAMAN POND AT OUTLET ON WEST ASPETUCK RIVER	0.253	2.400
6500-00-1	WEST ASPETUCK RIVER ABOVE UNNAMED BROOK 6500-01-1	0.810	3.210
6500-01-1	UNNAMED BROOK AT MOUTH ABOVE WEST ASPETUCK RIVER	0.293	
6500-00-2-R1	WEST ASPETUCK RIVER ABOVE UNNAMED BROOK 6500-02-1	2.109	5.612
6500-02-1	UNNAMED BROOK AT MOUTH ABOVE WEST ASPETUCK RIVER	0.505	
6500-00-2-R2	WEST ASPETUCK RIVER ABOVE UNNAMED BROOK 6500-03-1	0.040	6.157
6500-03-1	UNNAMED BROOK AT MOUTH ABOVE WEST ASPETUCK RIVER	0.509	
6500-00-2-R3	WEST ASPETUCK RIVER ABOVE UNNAMED BROOK 6500-04-1	0.074	6.740
6500-04-1	UNNAMED BROOK AT MOUTH ABOVE WEST ASPETUCK RIVER	0.428	
6500-00-2-R4	WEST ASPETUCK RIVER ABOVE UNNAMED BROOK 6500-05-1	0.661	7.829
6500-05-1	UNNAMED BROOK AT MOUTH ABOVE WEST ASPETUCK RIVER	1.003	
6500-00-2-R5	WEST ASPETUCK RIVER ABOVE UNNAMED BROOK 6500-06-1	0.864	9.696
6500-06-1	UNNAMED BROOK AT MOUTH ABOVE WEST ASPETUCK RIVER	0.969	
6500-00-2-R6	WEST ASPETUCK RIVER ABOVE UNNAMED BROOK 6500-07-1	1.526	12.191
6500-07-1-L1	ELLA FOHS CAMP POND AT OUTLET ON UNNAMED BROOK	0.128	
6500-07-1	UNNAMED BROOK AT MOUTH ABOVE WEST ASPETUCK RIVER	0.809	0.937

<u>DRAINAGE</u> <u>Basin ID</u>	<u>DRAINAGE Basin Description</u>	<u>Basin</u> <u>Area</u>	<u>TOTAL</u> <u>Area</u>
6500-00-2-R7	WEST ASPETUCK RIVER ABOVE DENMAN BROOK 6500-08-1	0.164	13.292
6500-08-1	DENMAN BROOK AT MOUTH ABOVE WEST ASPETUCK RIVER	2.680	
6500-00-2-R8	WEST ASPETUCK RIVER ABOVE MERRYALL BROOK 6501-00-2-R1	1.575	17.547
6501	MERRYALL BROOK		
6501-00-1	MERRYALL BROOK ABOVE UNNAMED BROOK 6501-01-1	3.071	
6501-01-1	UNNAMED BROOK AT MOUTH ABOVE MERRYALL BROOK	0.914	
6501-00-2-R1	MERRYALL BROOK AT MOUTH ABOVE WEST ASPETUCK RIVER	1.893	5.878
6500	ASPETUCK RIVER		(CONTINUED)
6500-00-3-R1	WEST ASPETUCK RIVER ABOVE EAST ASPETUCK RIVER 6502-00-2-R5	1.814	25.239
6502	EAST ASPETUCK RIVER		
6502-00-1-L1	STRAITS POND AT OUTLET ON EAST ASPETUCK RIVER	0.435	
6502-01-1-L1	EEL POND AT OUTLET ON LAKE WARAMAUG BROOK	1.884	
6502-01-1	LAKE WARAMAUG BROOK ABOVE UNNAMED BROOK 6502-02-1	2.913	4.797
6502-02-1	UNNAMED BROOK AT MOUTH ABOVE LAKE WARAMAUG BROOK	1.603	
6502-01-2-R1	LAKE WARAMAUG BROOK ABOVE UNNAMED BROOK 6502-03-1	0.267	6.667
6502-03-1	UNNAMED BROOK AT MOUTH ABOVE LAKE WARAMAUG BROOK	0.558	
6502-01-2-R2	LAKE WARAMAUG BROOK ABOVE UNNAMED BROOK 6502-04-1	0.440	7.665
6502-04-1	UNNAMED BROOK AT MOUTH ABOVE LAKE WARAMAUG BROOK	0.528	
6502-01-2-L2	BATES POND AT OUTLET ON UNNAMED BROOK INTO 6502-01-2-R3	0.040	
6502-01-2-R3	LAKE WARAMAUG BROOK AT MOUTH ABOVE E ASPETUCK RV INTO 6502-00-1-L2	0.265	8.498
6502-00-1-L2	LAKE WARAMAUG AT OUTLET ON EAST ASPETUCK RIVER	5.440	14.373
6502-00-1*	EAST ASPETUCK RIVER ABOVE UNNAMED BROOK 6502-05-1	1.103	15.476
6502-05-1	UNNAMED BROOK AT MOUTH ABOVE EAST ASPETUCK RIVER	0.595	
6502-00-2-R1	EAST ASPETUCK RIVER ABOVE UNNAMED BROOK 6502-06-1	0.013	16.084
6502-06-1	UNNAMED BROOK AT MOUTH ABOVE EAST ASPETUCK RIVER	0.381	
6502-00-2-R2	EAST ASPETUCK RIVER ABOVE UNNAMED BROOK 6502-07-1	0.543	17.008
6502-07-1	UNNAMED BROOK AT MOUTH ABOVE EAST ASPETUCK RIVER	0.536	
6502-00-2-R3	EAST ASPETUCK RIVER ABOVE UNNAMED BROOK 6502-08-1	1.418	18.962
6502-08-1	UNNAMED BROOK AT MOUTH ABOVE EAST ASPETUCK RIVER	0.609	
6502-00-2-R4	EAST ASPETUCK RIVER ABOVE UNNAMED BROOK 6502-09-1	1.376	20.947
6502-09-1	UNNAMED BROOK AT MOUTH ABOVE EAST ASPETUCK RIVER	0.702	
6502-00-2-R5	EAST ASPETUCK RIVER AT MOUTH ABOVE WEST ASPETUCK RIVER	3.616	25.265
6500	ASPETUCK RIVER		(CONTINUED)
6500-00-3-R2	ASPETUCK RIVER AT MOUTH ABOVE HOUSATONIC RIVER	0.240	50.744

<u>DRAINAGE</u> <u>BASIN ID</u>	<u>DRAINAGE BASIN DESCRIPTION</u>	<u>BASIN</u> <u>AREA</u>	<u>TOTAL</u> <u>AREA</u>
60	HOUSATONIC RIVER - REGIONAL BASIN		(CONTINUED)
6000	HOUSATONIC RIVER		(CONTINUED)
6000-00-4+R44	HOUSATONIC RIVER ABOVE GREAT BROOK 6000-34-2-R1	0.577	1,116.135
6000-34-1	GREAT BROOK ABOVE CROSS BROOK 6000-35-1	1.498	
6000-35-1-L1	NEW MILFORD RESERVOIR NO 3 AT OUTLET ON CROSS BROOK	0.631	
6000-35-1-L2	NEW MILFORD RESERVOIR NO 2 AT OUTLET ON CROSS BROOK	0.265	0.896
6000-35-1-L3	UNNAMED POND AT OUTLET ON CROSS BROOK	0.073	0.969
6000-35-1-L4	NEW MILFORD RESERVOIR NO 1 AT OUTLET ON CROSS BROOK	0.007	0.976
6000-35-1	CROSS BROOK AT MOUTH ABOVE GREAT BROOK	0.189	1.165
6000-34-2-R1	GREAT BROOK AT MOUTH ABOVE HOUSATONIC RIVER	1.269	3.932
6000-00-4+R45	HOUSATONIC RIVER ABOVE LITTLE BROOK 6000-36-1	0.099	1,120.166
6000-36-1-L1	FERRIS POND AT OUTLET ON LITTLE BROOK	0.677	
6000-36-1	LITTLE BROOK AT MOUTH ABOVE HOUSATONIC RIVER	0.088	0.765
6000-00-4+R46	HOUSATONIC RIVER ABOVE STILL RIVER 6600-00-4-R8	1.654	1,122.585
66	STILL RIVER - REGIONAL BASIN		
6600	STILL RIVER		
6600-01-1-L1	FARRINGTONS POND AT OUTLET ON UNNAMED BROOK INTO 6600-00-1-L2	0.165	
6600-01-1-L2	SANFORDS POND AT OUTLET ON SAWMILL RIVER	2.079	2.244
6600-01-1-L3	LAKE KENOSIA AT OUTLET ON SAWMILL RIVER	2.793	5.037
6600-01-1	SAWMILL RIVER AT MOUTH AT CONF OF MIRY BROOK ABOVE STILL RIVER	0.420	5.457
6601	MIRY BROOK		
6601-00-1	MIRY BROOK ABOVE UNNAMED BROOK 6601-01-1	1.565	
6601-01-1-L1	UNNAMED POND AT OUTLET ON UNNAMED BROOK	0.429	
6601-01-1	UNNAMED BROOK AT MOUTH ABOVE MIRY BROOK	0.091	0.520
6601-00-2-R1	MIRY BROOK ABOVE UNNAMED BROOK 6601-02-1	0.018	2.103
6601-02-1-L1	UNNAMED POND AT OUTLET ON UNNAMED BROOK	0.562	
6601-02-1	UNNAMED BROOK AT MOUTH ABOVE MIRY BROOK	0.116	0.678
6601-00-2-L1	UNNAMED POND AT OUTLET ON UNNAMED BROOK INTO 6601-00-2-R2	0.059	
6601-00-2-R2	MIRY BROOK ABOVE UNNAMED BROOK 6601-03-1	1.054	3.894
6601-03-1	UNNAMED BROOK AT MOUTH ABOVE MIRY BROOK	0.605	
6601-00-2-R3	MIRY BROOK AT MOUTH AT CONF OF SAWMILL RIVER ABOVE STILL RIVER	0.532	5.031
6600	STILL RIVER		(CONTINUED)
6600-00-2-R1	STILL RIVER ABOVE KISSEN BROOK 6600-02-2-R1	1.018	11.506
6600-02-1-L1	WAUBEKA LAKE AT OUTLET ON KISSEN BROOK	0.242	

<u>DRAINAGE</u> <u>BASIN ID</u>	<u>DRAINAGE BASIN DESCRIPTION</u>	<u>BASIN</u> <u>AREA</u>	<u>TOTAL</u> <u>AREA</u>
6600-02-1	KISSEN BROOK ABOVE LEES POND BROOK 6600-03-1	0.995	1.237
6600-03-1	LEES POND BROOK AT MOUTH ABOVE KISSEN BROOK	0.698	
6600-02-2-R1	KISSEN BROOK AT MOUTH ABOVE STILL RIVER	0.080	2.015
6600-00-3-R1	STILL RIVER ABOVE PARKS POND BROOK 6600-04-1	0.908	14.429
6600-04-1-L1	TARRYWILE LAKE AT OUTLET ON PARKS POND BROOK	0.515	
6600-04-1-L2	PARKS POND AT OUTLET ON UNNAMED BROOK INTO 6600-04-1	0.173	
6600-04-1	PARKS POND BROOK AT MOUTH ABOVE STILL RIVER	0.809	1.497
6600-00-3-R2	STILL RIVER ABOVE PADANARAM BROOK 6603-00-2-R2	0.027	15.953
6603	PADANARAM BROOK		
6603-00-1-D1	PADANARAM BROOK DIVERSION	1.280	
6603-01-1	UNNAMED BROOK AT MOUTH ABOVE EAST LAKE BROOK INTO 6603-02-1-L1	0.492	
6603-02-1-L1	EAST LAKE RESERVOIR AT OUTLET ON EAST LAKE BROOK	1.008	1.500
6603-02-1*	EAST LAKE BROOK AT MOUTH ABOVE PADANARAM BROOK INTO 6603-00-1-L1	0.145	1.645
6603-00-1-L1	PADANARAM RESERVOIR AT OUTLET ON PADANARAM BROOK	0.349	3.274
6603-00-1*	PADANARAM BROOK ABOVE UNNAMED BROOK 6603-03-1	0.163	3.437
6603-03-1-L1	MARGERIE LAKE RESERVOIR AT OUTLET ON UNNAMED BROOK	1.324	
6603-03-1	UNNAMED BROOK AT MOUTH ABOVE PADANARAM BROOK	0.344	1.668
6603-00-2-R1	PADANARAM BROOK ABOVE KOHANZA BROOK 6602-00-1*	1.978	7.083
6602	KOHANZA BROOK		
6602-00-1-L1	UPPER KOHANZA RESERVOIR AT OUTLET ON KOHANZA BROOK	0.417	
6602-00-1-L2	LOWER KOHANZA RESERVOIR AT OUTLET ON KOHANZA BROOK	0.571	0.988
6602-02-1-L1	BOGGS POND AT OUTLET ON UNNAMED BROOK	0.327	
6602-01-1	UNNAMED BROOK AT MOUTH ABOVE UNNAMED BROOK INTO 6602-02-1-L2	0.623	
6602-02-1-L2	DICKENS POND AT OUTLET ON UNNAMED BROOK INTO 6602-02-1-L3	0.060	
6602-02-1-L3	WEST LAKE RESERVOIR AT OUTLET ON UNNAMED BROOK	2.252	3.262
6602-02-1-L4	RODGERS POND AT OUTLET ON UNNAMED BROOK	0.965	4.227
6602-02-1-L5	MERCERS POND AT OUTLET ON UNNAMED BROOK	0.133	4.360
6602-02-1*	UNNAMED BROOK AT MOUTH ABOVE KOHANZA BROOK INTO 6602-00-1-L3	0.043	4.403
6602-00-1-L3	UNNAMED POND AT OUTLET ON KOHANZA BROOK	0.475	5.866
6602-00-1-L4	LAKE WACKAWANA AT OUTLET ON UNNAMED BROOK INTO 6602-00-1*	0.046	
6602-00-1*	KOHANZA BROOK AT MOUTH ABOVE PADANARAM BROOK	0.627	6.539
6603	PADANARAM BROOK		
			(CONTINUED)
6603-00-2-R2	PADANARAM BROOK AT MOUTH ABOVE STILL RIVER	0.185	13.807
6600	STILL RIVER		
			(CONTINUED)
6600-00-3-R3	STILL RIVER ABOVE SYMPAUG BROOK 6604-00-2-R2	1.295	31.055

<u>DRAINAGE</u> <u>Basin ID</u>	<u>DRAINAGE BASIN DESCRIPTION</u>	<u>BASIN</u> <u>AREA</u>	<u>TOTAL</u> <u>AREA</u>
6604	SYMPAUG BROOK		
6604-00-1-L1	SYMPAUG POND AT OUTLET ON SYMPAUG BROOK	0.507	
6604-00-1	SYMPAUG BROOK ABOVE UNNAMED BROOK 6604-01-1	0.440	0.947
6604-01-1-L1	CHESTNUT RIDGE RESERVOIR (UPPER) AT OUTLET ON UNNAMED BROOK	0.080	
6604-01-1-L2	CHESTNUT RIDGE RESERVOIR (LOWER) AT OUTLET ON UNNAMED BROOK	0.279	0.359
6604-01-1	UNNAMED BROOK AT MOUTH ABOVE SYMPAUG BROOK	0.217	0.576
6604-00-2-R1	SYMPAUG BROOK ABOVE UNNAMED BROOK 6604-02-1	2.246	3.769
6604-02-1-D1	UNNAMED BROOK DIVERSION	0.553	
6604-02-1-L1	MOUNTAIN POND AT OUTLET ON UNNAMED BROOK INTO 6604-02-1-L3	0.156	
6604-02-1-L2	UNNAMED POND AT OUTLET ON UNNAMED BROOK INTO 6604-02-1-L3	0.057	
6604-02-1-L3	EUREKA LAKE AT OUTLET ON UNNAMED BROOK INTO 6604-02-1	0.241	0.454
6604-02-1	UNNAMED BROOK AT MOUTH ABOVE SYMPAUG BROOK	1.655	2.662
6604-00-2-R2	SYMPAUG BROOK AT MOUTH ABOVE STILL RIVER	0.815	7.246
6600	STILL RIVER		(CONTINUED)
6600-00-3-R4	STILL RIVER ABOVE LIMEKILN BROOK 6606-00-3-R2	1.243	39.544
6606	LIMEKILN BROOK		
6606-00-1-L1	UNNAMED POND AT OUTLET ON UNNAMED BROOK INTO 6600-00-1	0.195	
6606-00-1	LIMEKILN BROOK ABOVE UNNAMED BROOK 6606-01-2-R1	1.675	1.870
6606-01-1	UNNAMED BROOK ABOVE EAST FORK 6606-02-1	1.105	
6606-02-1	EAST FORK AT MOUTH ABOVE UNNAMED BROOK 6606-01-2-R1	0.871	
6606-01-2-R1	UNNAMED BROOK AT MOUTH ABOVE LIMEKILN BROOK	0.008	1.984
6606-00-2-L2	KING LAKE AT OUTLET ON LIMEKILN BROOK	0.179	4.033
6606-00-2-R1	LIMEKILN BROOK ABOVE DIBBLES BROOK 6606-03-1	0.510	4.543
6606-03-1	DIBBLES BROOK AT MOUTH ABOVE LIMEKILN BROOK	1.565	
6606-00-2-R2	LIMEKILN BROOK ABOVE EAST SWAMP BROOK 6605-00-2-R1	0.409	6.517
6605	EAST SWAMP BROOK		
6605-00-1	EAST SWAMP BROOK ABOVE WOLF PIT BROOK 6605-01-2-R1	1.014	
6605-01-1-L1	LILY POND AT OUTLET ON WOLF PIT BROOK	0.035	
6605-01-1-L2	NORTH POND AT OUTLET ON WOLF PIT BROOK	0.293	0.328
6605-01-1	WOLF PIT BROOK ABOVE UNNAMED BROOK 6605-02-1	0.730	1.058
6605-02-1-L1	UNNAMED POND AT OUTLET ON UNNAMED BROOK	0.058	
6605-02-1-L2	UNNAMED POND AT OUTLET ON UNNAMED BROOK	0.333	0.391
6605-02-1	UNNAMED BROOK AT MOUTH ABOVE WOLF PIT BROOK	0.570	0.961
6605-01-2-R1	WOLF PIT BROOK AT MOUTH ABOVE EAST SWAMP BROOK	0.453	2.472
6605-00-2-R1	EAST SWAMP BROOK AT MOUTH ABOVE LIMEKILN BROOK	1.629	5.115

<u>DRAINAGE</u> <u>BASIN ID</u>	<u>DRAINAGE BASIN DESCRIPTION</u>	<u>BASIN</u> <u>AREA</u>	<u>TOTAL</u> <u>AREA</u>
6606	LIMEKILN BROOK		
	(CONTINUED)		
6606-00-3-R1	LIMEKILN BROOK ABOVE STONY HILL BROOK 6606-04-1	1.125	12.757
6606-04-1	STONY HILL BROOK AT MOUTH ABOVE LIMEKILN BROOK	1.004	
6606-00-3-R2	LIMEKILN BROOK AT MOUTH ABOVE STILL RIVER	0.121	13.882
6600	STILL RIVER		
	(CONTINUED)		
6600-00-4-R1	STILL RIVER ABOVE BEAVER BROOK 6600-05-2-R1	0.253	53.679
6600-05-1	BEAVER BROOK ABOVE UNNAMED BROOK 6600-06-1	0.968	
6600-06-1	UNNAMED BROOK AT MOUTH ABOVE BEAVER BROOK	0.637	
6600-05-2-R1	BEAVER BROOK AT MOUTH ABOVE STILL RIVER	0.737	2.342
6600-00-4-R2	STILL RIVER ABOVE WEST BROOK 6600-07-1	0.949	56.970
6600-07-1	WEST BROOK AT MOUTH ABOVE STILL RIVER	1.058	
6600-00-4-R3	STILL RIVER ABOVE EAST BROOK 6600-08-1	0.012	58.040
6600-08-1	EAST BROOK AT MOUTH ABOVE STILL RIVER	0.483	
6600-00-4-R4	STILL RIVER ABOVE UNNAMED BROOK 6600-09-1	0.415	58.938
6600-09-1	UNNAMED BROOK AT MOUTH ABOVE STILL RIVER	0.699	
6600-00-4-R5	STILL RIVER ABOVE LIMEKILN BROOK 6600-10-1	4.175	63.812
6600-10-1	LIMEKILN BROOK AT MOUTH ABOVE STILL RIVER	1.205	
6600-00-4-R6	STILL RIVER ABOVE UNNAMED BROOK 6600-11-1	3.485	68.502
6600-11-1	UNNAMED BROOK AT MOUTH ABOVE STILL RIVER	0.942	
6600-00-4-R7	STILL RIVER ABOVE UNNAMED BROOK 6600-12-1	0.228	69.672
6600-12-1-L1	UNNAMED POND AT OUTLET ON UNNAMED BROOK	1.236	
6600-12-1	UNNAMED BROOK AT MOUTH ABOVE STILL RIVER	0.227	1.463
6600-00-4-R8	STILL RIVER AT MOUTH ABOVE HOUSATONIC RIVER	0.192	71.327
60	HOUSATONIC RIVER - REGIONAL BASIN		
	(CONTINUED)		
6000	HOUSATONIC RIVER		
	(CONTINUED)		
6000-37-1-L1	NEW MILFORD RESERVOIR NO 4 AT OUTLET ON TOWN FARM BROOK	0.673	
6000-37-1	TOWN FARM BROOK AT MOUTH ABOVE HOUSATONIC RIVER INTO 6000-00-5+L1	3.116	3.789
6000-38-1	CLAPBOARD OAK BROOK ABOVE UNNAMED BROOK 6000-39-1	0.929	
6000-39-1	UNNAMED BROOK AT MOUTH ABOVE CLAPBOARD OAK BROOK	0.761	
6000-38-2-L1	UNNAMED POND AT OUTLET ON UNNAMED BROOK INTO 6000-38-2-R1	0.136	
6000-38-2-R1	CLAPBOARD OAK BROOK AT MOUTH ABOVE HOUSATONIC RIVER INTO 6000-00-5+L1	0.575	2.401
6000-40-1	UNNAMED BROOK AT MOUTH ABOVE HOUSATONIC RIVER INTO 6000-00-5+L1	0.873	
6000-41-1	HITCHCOCK MILL BROOK AT MOUTH ABOVE HOUSATONIC RIVER INTO 6000-00-5+L1	0.913	
6000-42-1	HOP BROOK AT MOUTH ABOVE HOUSATONIC RIVER INTO 6000-00-5+L1	1.473	
6000-43-1	MERWIN BROOK AT MOUTH ABOVE HOUSATONIC RIVER INTO 6000-00-5+L1	1.847	
6000-44-1	UNNAMED BROOK AT MOUTH ABOVE HOUSATONIC RIVER INTO 6000-00-5+L1	0.499	

<u>DRAINAGE</u> <u>Basin ID</u>	<u>DRAINAGE BASIN DESCRIPTION</u>	<u>BASIN</u> <u>AREA</u>	<u>TOTAL</u> <u>AREA</u>
6000-45-1	WEWAKA BROOK ABOVE UNNAMED BROOK 6000-46-1	2.105	
6000-46-1	UNNAMED BROOK AT MOUTH ABOVE WEWAKA BROOK	0.812	
6000-45-2-R1	WEWAKA BROOK AT MOUTH ABOVE HOUSATONIC RIVER INTO 6000-00-5+L1	0.527	3.444
6000-47-1	FRED BEERS BROOK AT MOUTH ABOVE HOUSATONIC RIVER INTO 6000-00-5+L1	0.697	
6018	POND BROOK		
6018-00-1-L1	TAUNTON POND AT OUTLET ON POND BROOK	1.276	
6018-00-1	POND BROOK ABOVE UNNAMED BROOK 6018-01-1	0.125	1.401
6018-01-1	UNNAMED BROOK AT MOUTH ABOVE POND BROOK	0.590	
6018-00-2-R1	POND BROOK ABOVE POGOND BROOK 6018-02-1	0.470	2.461
6018-02-1	POGOND BROOK AT MOUTH ABOVE POND BROOK	1.646	
6018-00-2-R2	POND BROOK ABOVE UNNAMED BROOK 6018-03-2-R1	0.138	4.245
6018-03-1	UNNAMED BROOK ABOVE UNNAMED BROOK 6018-04-1	1.349	
6018-04-1	UNNAMED BROOK AT MOUTH ABOVE UNNAMED BROOK 6018-03-2-R1	0.429	
6018-03-2-R1	UNNAMED BROOK AT MOUTH ABOVE POND BROOK	0.166	1.944
6018-00-3-R1	POND BROOK ABOVE UNNAMED BROOK 6018-05-2-R1	0.923	7.112
6018-05-1	UNNAMED BROOK ABOVE UNNAMED BROOK 6018-06-1	0.216	
6018-06-1	UNNAMED BROOK AT MOUTH ABOVE UNNAMED BROOK 6018-05-2-R1	0.446	
6018-05-2-R1	UNNAMED BROOK AT MOUTH ABOVE POND BROOK	1.278	1.940
6018-00-3-R2	POND BROOK ABOVE UNNAMED BROOK 6018-07-1	0.155	9.207
6018-07-1	UNNAMED BROOK AT MOUTH ABOVE POND BROOK	0.615	
6018-00-3-R3	POND BROOK ABOVE UNNAMED BROOK 6018-08-1	0.333	10.155
6018-08-1	UNNAMED BROOK AT MOUTH ABOVE POND BROOK	0.374	
6018-00-3-R4	POND BROOK ABOVE DINGLE BROOK 6018-09-1	1.539	12.068
6018-09-1	DINGLE BROOK AT MOUTH ABOVE POND BROOK	0.961	
6018-10-1	UNNAMED BROOK AT MOUTH ABOVE POND BROOK INTO 6018-00-3-R5	0.403	
6018-00-3-R5	POND BROOK AT MOUTH ABOVE HOUSATONIC RIVER INTO 6000-00-5+L1	0.472	13.904
67	SHEPAUG RIVER - REGIONAL BASIN		
6700	SHEPAUG RIVER		
6700-01-1	EAST BRANCH SHEPAUG RIVER ABOVE UNNAMED BROOK 6700-02-1	1.682	
6700-02-1	UNNAMED BROOK AT MOUTH ABOVE EAST BRANCH SHEPAUG RIVER	1.047	
6700-01-2-R1	EAST BRANCH SHEPAUG RIVER ABOVE UNNAMED BROOK 6700-03-2-R1	1.266	3.995
6700-03-1-L1	CLARK POND AT OUTLET ON UNNAMED BROOK	0.087	
6700-03-1-L2	MOHAWK POND AT OUTLET ON UNNAMED BROOK INTO 6700-03-1	0.191	
6700-03-1	UNNAMED BROOK ABOVE UNNAMED BROOK 6700-04-1	0.736	1.014
6700-04-1	UNNAMED BROOK AT MOUTH ABOVE UNNAMED BROOK 6700-03-2-R1	0.519	
6700-03-2-R1	UNNAMED BROOK AT MOUTH ABOVE EAST BRANCH SHEPAUG RIVER	0.369	1.902
6700-01-3-R1	EAST BRANCH SHEPAUG RIVER ABOVE UNNAMED BROOK 6700-05-1	0.008	5.905
6700-05-1	UNNAMED BROOK AT MOUTH ABOVE EAST BRANCH SHEPAUG RIVER	1.105	

<u>DRAINAGE</u> <u>BASIN ID</u>	<u>DRAINAGE BASIN DESCRIPTION</u>	<u>BASIN</u> <u>AREA</u>	<u>TOTAL</u> <u>AREA</u>
6700-01-3-R2	EAST BRANCH SHEPAUG RIVER ABOVE UNNAMED BROOK 6700-06-1	1.090	8.100
6700-06-1-L1	HART POND AT OUTLET ON UNNAMED BROOK	0.501	
6700-06-1	UNNAMED BROOK AT MOUTH ABOVE EAST BRANCH SHEPAUG RIVER	1.037	1.538
6700-01-3-R3	EAST BRANCH SHEPAUG RIVER ABOVE UNNAMED BROOK 6700-07-1	0.224	9.862
6700-07-1	UNNAMED BROOK AT MOUTH ABOVE EAST BRANCH SHEPAUG RIVER	1.058	
6700-01-3-R4	EAST BRANCH SHEPAUG RIVER ABOVE MARSHEPAUG RIVER 6701-00-2-R1	0.025	10.945
6701	MARSHEPAUG RIVER		
6701-01-1-L1	WEST SIDE POND AT OUTLET ON WEST SIDE POND BROOK	3.552	
6701-01-1	WEST SIDE POND BROOK AT MOUTH ABOVE MARSHEPAUG RV INTO 6701-00-1-L1	0.323	3.875
6701-02-1-L1	CUNNINGHAM POND AT OUTLET ON SUCKER BROOK	0.127	
6701-02-1	SUCKER BROOK AT MOUTH ABOVE MARSHEPAUG RIVER INTO 6701-00-1-L1	1.261	1.388
6701-00-1-L1	TYLER LAKE AT OUTLET ON MARSHEPAUG RIVER	1.247	6.510
6701-00-1-L2	WOODBRIDGE LAKE AT OUTLET ON MARSHEPAUG RIVER	2.333	8.843
6701-00-1*	MARSHEPAUG RIVER ABOVE UNNAMED BROOK 6701-03-1	0.177	9.020
6701-03-1	UNNAMED BROOK AT MOUTH ABOVE MARSHEPAUG RIVER	0.311	
6701-00-2-R1	MARSHEPAUG RIVER AT MOUTH ABOVE EAST BRANCH SHEPAUG RIVER	2.062	11.393
6700	SHEPAUG RIVER		(CONTINUED)
6700-01-3-R5	EAST BRANCH SHEPAUG RIVER ABOVE UNNAMED BROOK 6700-08-1	0.531	22.869
6700-08-1	UNNAMED BROOK AT MOUTH ABOVE EAST BRANCH SHEPAUG RIVER	1.031	
6700-01-3-R6	EAST BRANCH SHEPAUG RIVER ABOVE UNNAMED BROOK 6700-09-1	1.338	25.238
6700-09-1	UNNAMED BROOK AT MOUTH ABOVE EAST BRANCH SHEPAUG RIVER	0.813	
6700-01-3-R7	EAST BRANCH SHEPAUG RIVER AT MOUTH ABOVE SHEPAUG RV INTO 6700-00-1-L1	0.088	26.139
6702	WEST BRANCH SHEPAUG RIVER		
6702-01-1	SPRUCE BROOK AT MOUTH ABOVE WEST BRANCH SHEPAUG RV INTO 6702-00-1-L1	0.623	
6702-00-1-L1	HAWKINS POND AT OUTLET ON WEST BRANCH SHEPAUG RIVER	1.313	1.936
6702-02-1	SANDERS HILL BROOK ABOVE UNNAMED BROOK 6702-03-1	0.870	
6702-03-1	UNNAMED BROOK AT MOUTH ABOVE SANDERS HILL BROOK	0.349	
6702-02-2-R1	SANDERS HILL BROOK ABOVE UNNAMED BROOK 6702-04-1	0.153	1.372
6702-04-1	UNNAMED BROOK AT MOUTH ABOVE SANDERS HILL BROOK	0.556	
6702-02-2-R2	SANDERS HILL BROOK AT MOUTH ABOVE W BR SHEPAUG RV INTO 6702-00-1-L2	1.045	2.973
6702-00-1-L2	UPPER SHEPAUG RESERVOIR AT OUTLET ON WEST BRANCH SHEPAUG RIVER	5.398	10.307
6702-00-1*	WEST BRANCH SHEPAUG RIVER AT MOUTH ABOVE SHEPAUG RV INTO 6700-00-1-L1	0.167	10.474
6700	SHEPAUG RIVER		(CONTINUED)
6700-00-1-L1	SHEPAUG RESERVOIR AT OUTLET ON SHEPAUG RIVER	1.598	38.211
6700-00-1*	SHEPAUG RIVER ABOVE UNNAMED BROOK 6700-10-1	0.281	38.492

<u>DRAINAGE</u> <u>Basin ID</u>	<u>DRAINAGE BASIN DESCRIPTION</u>	<u>BASIN</u> <u>AREA</u>	<u>TOTAL</u> <u>AREA</u>
6700-10-1	UNNAMED BROOK AT MOUTH ABOVE SHEPAUG RIVER	0.358	
6700-00-2-R1	SHEPAUG RIVER ABOVE BANTAM RIVER 6705-00-3-R9	1.833	40.683
6705	BANTAM BROOK		
6705-01-1-L1	UNNAMED POND AT OUTLET ON IVY MOUNTAIN BROOK	0.692	
6705-01-1	IVY MOUNTAIN BROOK ABOVE FOX BROOK 6705-02-1	2.090	2.782
6705-02-1-L1	UNNAMED POND AT OUTLET ON UNNAMED BROOK INTO 6705-02-1	0.220	
6705-02-1	FOX BROOK AT MOUTH ABOVE IVY MOUNTAIN BROOK	1.666	1.886
6705-01-2-R1	IVY MOUNTAIN BROOK AT MOUTH AT CONF OF UNNAMED BROOK ABOVE BANTAM RV	1.260	5.928
6705-03-1-L1	LITCHFIELD RESERVOIR AT OUTLET ON UNNAMED BROOK	0.532	
6705-03-1	UNNAMED BROOK AT MOUTH AT CONF OF IVY MOUNTAIN BROOK ABOVE BANTAM RV	0.212	0.744
6705-00-2-R1	BANTAM RIVER ABOVE UNNAMED BROOK 6705-04-1	0.498	7.170
6705-04-1	UNNAMED BROOK AT MOUTH ABOVE BANTAM RIVER	0.894	
6705-00-2-L1	UNNAMED POND AT OUTLET ON BANTAM RIVER	0.553	8.617
6705-00-2-R2	BANTAM RIVER ABOVE UNNAMED BROOK 6705-05-1	0.492	9.109
6705-05-1-L1	UNNAMED POND AT OUTLET ON UNNAMED BROOK	0.042	
6705-05-1	UNNAMED BROOK AT MOUTH ABOVE BANTAM RIVER	0.521	0.563
6705-00-2-R3	BANTAM RIVER ABOVE WEST BRANCH BANTAM RIVER 6703-00-2-R2	0.886	10.558
6703	WEST BRANCH BANTAM RIVER		
6703-00-1	WEST BRANCH BANTAM RIVER ABOVE UNNAMED BROOK 6703-01-1	1.016	
6703-01-1	UNNAMED BROOK AT MOUTH ABOVE WEST BRANCH BANTAM RIVER	0.640	
6703-00-2-L1	DOGS POND AT OUTLET ON WEST BRANCH BANTAM RIVER	1.610	3.266
6703-00-2-R1	WEST BRANCH BANTAM RIVER ABOVE UNNAMED BROOK 6703-02-1	3.001	6.267
6703-02-1	UNNAMED BROOK AT MOUTH ABOVE WEST BRANCH BANTAM RIVER	0.748	
6703-00-2-R2	WEST BRANCH BANTAM RIVER AT MOUTH ABOVE BANTAM RIVER	1.517	8.532
6705	BANTAM BROOK		
	(CONTINUED)		
6705-06-1	TANNERY BROOK AT MOUTH ABOVE BANTAM RIVER INTO 6705-00-3-L2	0.871	
6705-07-1	UNNAMED BROOK AT MOUTH ABOVE BANTAM RIVER INTO 6705-00-3-L2	0.506	
6705-08-1	MOULTHROP BROOK AT MOUTH ABOVE BANTAM RIVER INTO 6705-00-3-L2	1.953	
6705-00-3-L2	LITTLE POND AT OUTLET ON BANTAM RIVER	2.533	24.953
6705-00-3-R1	BANTAM RIVER ABOVE MIRY BROOK 6705-09-1	0.560	25.513
6705-09-1-L1	HERON POND AT OUTLET ON UNNAMED BROOK INTO 6705-09-1-L2	0.089	
6705-09-1-L2	CRANBERRY POND AT OUTLET ON MIRY BROOK	1.629	1.718
6705-09-1	MIRY BROOK AT MOUTH ABOVE BANTAM RIVER	0.304	2.022
6705-10-1	WHITTLESEY BROOK AT MOUTH ABOVE BANTAM RIVER INTO 6705-00-3-L3	1.175	
6705-00-3-L3	BANTAM LAKE AT OUTLET ON BANTAM RIVER	4.043	32.753
6705-00-3-R2	BANTAM RIVER ABOVE BUTTERNUT BROOK 6704-00-2-R2	0.068	32.821

<u>DRAINAGE</u> <u>Basin ID</u>	<u>DRAINAGE Basin Description</u>	<u>Basin</u> <u>Area</u>	<u>Total</u> <u>Area</u>
6704	BUTTERNUT BROOK		
6704-00-1-L1	UNNAMED POND AT OUTLET ON BUTTERNUT BROOK	0.888	
6704-00-1	BUTTERNUT BROOK ABOVE WEST BRANCH BUTTERNUT BROOK 6704-01-1	1.648	2.536
6704-01-1-L1	UNNAMED POND AT OUTLET ON WEST BRANCH BUTTERNUT BROOK	0.231	
6704-01-1-L2	LAKE FLOREN AT OUTLET ON UNNAMED BROOK INTO 6704-01-1	0.106	
6704-01-1	WEST BRANCH BUTTERNUT BROOK ABOVE UNNAMED BROOK 6704-02-1	0.909	1.246
6704-02-1	UNNAMED BROOK AT MOUTH ABOVE BUTTERNUT BROOK	0.549	
6704-01-2-R1	WEST BRANCH BUTTERNUT BROOK AT MOUTH ABOVE BUTTERNUT BROOK	0.482	2.277
6704-00-2-R1	BUTTERNUT BROOK ABOVE UNNAMED BROOK	0.062	4.875
6704-03-1	UNNAMED BROOK AT MOUTH ABOVE BUTTERNUT BROOK	0.829	
6704-00-2-R2	BUTTERNUT BROOK AT MOUTH ABOVE BANTAM RIVER	0.318	6.022
6705	BANTAM BROOK		
	(CONTINUED)		
6705-00-3-L4	UNNAMED POND AT OUTLET ON BANTAM RIVER	0.968	39.811
6705-00-3-R3	BANTAM RIVER ABOVE STILL BROOK 6705-11-1	0.185	39.996
6705-11-1	STILL BROOK AT MOUTH ABOVE BANTAM RIVER	2.383	
6705-00-3-R4	BANTAM RIVER ABOVE HILL BROOK 6705-12-1	0.615	42.994
6705-12-1	HILL BROOK AT MOUTH ABOVE BANTAM RIVER	2.162	
6705-00-3-R5	BANTAM RIVER ABOVE BIZZELL BROOK 6705-13-1	0.544	45.700
6705-13-1	BIZZELL BROOK AT MOUTH ABOVE BANTAM RIVER	0.528	
6705-00-3-R6	BANTAM RIVER ABOVE UNNAMED BROOK 6705-14-1	0.787	47.015
6705-14-1-L1	MOUNT TOM POND AT OUTLET ON UNNAMED BROOK	1.096	
6705-14-1	UNNAMED BROOK AT MOUTH ABOVE BANTAM RIVER	0.191	1.287
6705-00-3-R7	BANTAM RIVER ABOVE UNNAMED BROOK 6705-15-1	0.183	48.485
6705-15-1-L1	JONES POND AT OUTLET ON UNNAMED BROOK	1.370	
6705-15-1-L2	EMMONS POND AT OUTLET ON UNNAMED BROOK INTO 6705-15-1	0.088	
6705-15-1	UNNAMED BROOK AT MOUTH ABOVE BANTAM RIVER	1.067	2.525
6705-00-3-R8	BANTAM RIVER ABOVE UNNAMED BROOK 6705-16-1	0.174	51.184
6705-16-1	UNNAMED BROOK AT MOUTH ABOVE BANTAM RIVER	1.537	
6705-00-3-R9	BANTAM RIVER AT MOUTH ABOVE SHEPAUG RIVER	2.037	54.758
6700	SHEPAUG RIVER		
	(CONTINUED)		
6700-00-3-R1	SHEPAUG RIVER ABOVE BEE BROOK 6700-11-1	1.853	97.294
6700-11-1-L1	UNNAMED POND AT OUTLET ON UNNAMED BROOK INTO 6700-11-1	0.128	
6700-11-1	BEE BROOK AT MOUTH ABOVE SHEPAUG RIVER	4.798	4.926
6700-00-3-R2	SHEPAUG RIVER ABOVE UNNAMED BROOK 6700-12-1	0.016	102.236
6700-12-1	UNNAMED BROOK AT MOUTH ABOVE SHEPAUG RIVER	0.633	
6700-00-3-R3	SHEPAUG RIVER ABOVE UNNAMED BROOK 6700-13-1	0.246	103.115
6700-13-1	UNNAMED BROOK AT MOUTH ABOVE SHEPAUG RIVER	0.873	
6700-00-3-R4	SHEPAUG RIVER ABOVE MALLORY BROOK 6700-14-1	0.019	104.007

<u>DRAINAGE BASIN ID</u>	<u>DRAINAGE BASIN DESCRIPTION</u>	<u>BASIN AREA</u>	<u>TOTAL AREA</u>
6700-14-1-L1	UNNAMED POND AT OUTLET ON MALLORY BROOK	0.556	
6700-14-1	MALLORY BROOK AT MOUTH ABOVE SHEPAUG RIVER	3.557	4.113
6700-00-3-R5	SHEPAUG RIVER ABOVE UNNAMED BROOK 6700-15-1	0.286	108.406
6700-15-1	UNNAMED BROOK AT MOUTH ABOVE SHEPAUG RIVER	1.407	
6700-00-3-R6	SHEPAUG RIVER ABOVE UNNAMED BROOK 6700-16-1	0.674	110.487
6700-16-1	UNNAMED BROOK AT MOUTH ABOVE SHEPAUG RIVER	0.488	
6700-00-3-R7	SHEPAUG RIVER ABOVE KIRBY BROOK 6700-17-2-R1	0.673	111.648
6700-17-1	KIRBY BROOK ABOVE UNNAMED BROOK 6700-18-1	0.894	
6700-18-1	UNNAMED BROOK AT MOUTH ABOVE KIRBY BROOK	1.067	
6700-17-2-R1	KIRBY BROOK AT MOUTH ABOVE SHEPAUG RIVER	0.704	2.665
6700-00-3-R8	SHEPAUG RIVER ABOVE UNNAMED BROOK 6700-09-1	1.667	115.980
6700-19-1	UNNAMED BROOK AT MOUTH ABOVE SHEPAUG RIVER	0.372	
6700-00-3-R9	SHEPAUG RIVER ABOVE WALKER BROOK 6700-20-2-R2	0.403	116.755
6700-20-1	WALKER BROOK ABOVE UNNAMED BROOK 6700-21-1	0.448	
6700-21-1	UNNAMED BROOK AT MOUTH ABOVE WALKER BROOK	0.782	
6700-20-2-R1	WALKER BROOK ABOVE UNNAMED BROOK 6700-22-1	0.729	1.959
6700-22-1	UNNAMED BROOK AT MOUTH ABOVE WALKER BROOK	0.989	
6700-20-2-R2	WALKER BROOK AT MOUTH ABOVE SHEPAUG RIVER	1.143	4.091
6700-00-3-R10	SHEPAUG RIVER ABOVE UNNAMED BROOK 6700-23-2-R1	0.041	120.887
6700-23-1	UNNAMED BROOK ABOVE UNNAMED BROOK 6700-24-1	1.157	
6700-24-1	UNNAMED BROOK AT MOUTH ABOVE UNNAMED BROOK 6700-23-2-R1	0.742	
6700-23-2-R1	UNNAMED BROOK AT MOUTH ABOVE SHEPAUG RIVER	0.153	2.052
6700-00-3-R11	SHEPAUG RIVER ABOVE BATTLE SWAMP BROOK 6700-25-1	1.052	123.991
6700-25-1	BATTLE SWAMP BROOK AT MOUTH ABOVE SHEPAUG RIVER	2.894	
6700-00-3-R12	SHEPAUG RIVER ABOVE MOOSEHORN BROOK 6700-26-1	0.478	127.363
6700-26-1	MOOSEHORN BROOK AT MOUTH ABOVE SHEPAUG RIVER	1.887	
6700-00-3-R13	SHEPAUG RIVER ABOVE FENN BROOK 6700-27-1	0.003	129.253
6700-27-1	FENN BROOK AT MOUTH ABOVE SHEPAUG RIVER	1.860	
6700-00-3-R14	SHEPAUG RIVER ABOVE HOP BROOK 6700-28-3-R1	1.168	132.281
6700-28-1	HOP BROOK ABOVE UNNAMED BROOK 6700-29-1	0.787	
6700-29-1	UNNAMED BROOK AT MOUTH ABOVE HOP BROOK	0.516	
6700-28-2-R1	HOP BROOK ABOVE SECOND HILL BROOK 6700-30-2-R1	0.310	1.613
6700-30-1	SECOND HILL BROOK ABOVE UNNAMED BROOK 6700-31-1	1.235	
6700-31-1	UNNAMED BROOK AT MOUTH ABOVE SECOND HILL BROOK	0.651	
6700-30-2-R1	SECOND HILL BROOK AT MOUTH ABOVE HOP BROOK	0.330	2.216
6700-28-3-R1	HOP BROOK AT MOUTH ABOVE SHEPAUG RIVER	0.250	4.079
6700-00-4-R1	SHEPAUG RIVER ABOVE JACKS BROOK 6706-00-2-R2	2.120	138.480
6706	JACKS BROOK		
6706-00-1	JACKS BROOK ABOVE UNNAMED BROOK 6706-01-1	2.663	
6706-01-1	UNNAMED BROOK AT MOUTH ABOVE JACKS BROOK	0.783	
6706-00-2-R1	JACKS BROOK ABOVE LITTLE JACKS BROOK 6706-02-1	2.370	5.816

<u>DRAINAGE</u> <u>Basin ID</u>	<u>DRAINAGE Basin Description</u>	<u>Basin</u> <u>Area</u>	<u>TOTAL</u> <u>Area</u>
6706-02-1-L1	UNNAMED POND AT OUTLET ON LITTLE JACKS BROOK	0.186	
6706-02-1	LITTLE JACKS BROOK AT MOUTH ABOVE JACKS BROOK	1.711	1.897
6706-00-2-R2	JACKS BROOK AT MOUTH ABOVE SHEPAUG RIVER	0.156	7.869
6700	SHEPAUG RIVER		(CONTINUED)
6700-00-4-R2	SHEPAUG RIVER ABOVE PIERCE BROOK 6700-32-1	0.507	146.856
6700-32-1	PIERCE BROOK AT MOUTH ABOVE SHEPAUG RIVER	0.938	
6700-00-4-R3	SHEPAUG RIVER ABOVE TURRILL BROOK 6700-33-1	0.116	147.910
6700-33-1	TURRILL BROOK AT MOUTH ABOVE SHEPAUG RIVER	1.047	
6700-00-4-R4	SHEPAUG RIVER ABOVE CAMP BROOK 6700-34-1	0.378	149.335
6700-34-1	CAMP BROOK AT MOUTH ABOVE SHEPAUG RIVER	1.413	
6700-35-1	UPPER PURCHASE BROOK AT MOUTH ABOVE SHEPAUG RIVER INTO 6700-00-4-R5	1.136	
6700-00-4-R5	SHEPAUG RIVER AT MOUTH ABOVE HOUSATONIC RIVER INTO 6000-00-5+L1	3.542	155.426
60	HOUSATONIC RIVER - REGIONAL BASIN		(CONTINUED)
6000	HOUSATONIC RIVER		(CONTINUED)
6000-48-1-L1	UNNAMED POND AT OUTLET ON PURCHASE BROOK	1.439	
6000-48-1	PURCHASE BROOK AT MOUTH ABOVE HOUSATONIC RIVER INTO 6000-00-5+L1	0.114	1.553
6000-49-1-L1	CAVANAUGH POND AT OUTLET ON CAVANAUGH BROOK	1.012	
6000-49-1	CAVANAUGH BROOK AT MOUTH ABOVE HOUSATONIC RIVER INTO 6000-00-5+L1	0.187	1.199
6000-00-5+L1	LAKE LILLINONAH AT OUTLET ON HOUSATONIC RIVER	9.372	1,391.302
6000-00-5+R1	HOUSATONIC RIVER ABOVE UNNAMED BROOK 6000-50-1	0.496	1,391.798
6000-50-1	UNNAMED BROOK AT MOUTH ABOVE HOUSATONIC RIVER	0.423	
6000-00-5+R2	HOUSATONIC RIVER ABOVE LITTLE POOTATUCK BROOK 6000-51-1	0.359	1,392.580
6000-51-1	LITTLE POOTATUCK BROOK AT MOUTH ABOVE HOUSATONIC RIVER	0.974	
6000-00-5+R3	HOUSATONIC RIVER ABOVE UNNAMED BROOK 6000-52-1	0.245	1,393.799
6000-52-1	UNNAMED BROOK AT MOUTH ABOVE HOUSATONIC RIVER	1.086	
6000-00-5+R4	HOUSATONIC RIVER ABOVE POOTATUCK RIVER 6020-00-3-R6	0.182	1,395.067
6020	POOTATUCK BROOK		
6020-00-1	POOTATUCK RIVER ABOVE UNNAMED BROOK 6020-01-1	1.226	
6020-01-1-L1	GUSKE POND AT OUTLET ON UNNAMED BROOK	0.646	
6020-01-1	UNNAMED BROOK AT MOUTH ABOVE POOTATUCK RIVER	0.166	0.812
6020-00-2-R1	POOTATUCK RIVER ABOVE UNNAMED BROOK 6020-02-1	0.074	2.112
6020-02-1-L1	HATTERTOWN POND AT OUTLET ON UNNAMED BROOK	1.379	
6020-02-1	UNNAMED BROOK AT MOUTH ABOVE POOTATUCK RIVER	0.123	1.502
6020-00-2-R2	POOTATUCK RIVER ABOVE UNNAMED BROOK 6020-03-1	0.057	3.671
6020-03-1	UNNAMED BROOK AT MOUTH ABOVE POOTATUCK RIVER	0.820	
6020-04-1	UNNAMED BROOK AT MOUTH ABOVE POOTATUCK RIVER INTO 6020-00-2-L1	0.384	

<u>DRAINAGE</u> <u>BASIN ID</u>	<u>DRAINAGE BASIN DESCRIPTION</u>	<u>BASIN</u> <u>AREA</u>	<u>TOTAL</u> <u>AREA</u>
6020-00-2-L1	COGERS POND AT OUTLET ON POOTATUCK RIVER	1.339	6.214
6020-00-2-R3	POOTATUCK RIVER ABOVE NORTH BRANCH POOTATUCK RIVER 6020-05-2-R1	0.329	6.543
6020-05-1-L1	UNNAMED POND AT OUTLET ON UNNAMED BROOK INTO 6020-05-1	0.298	
6020-05-1-L2	ROCKLAND POND AT OUTLET ON UNNAMED BROOK INTO 6020-05-1-L3	0.087	
6020-05-1-L3	UNNAMED POND AT OUTLET ON UNNAMED BROOK INTO 6020-05-1	0.018	0.105
6020-05-1	NORTH BRANCH POOTATUCK RIVER ABOVE UNNAMED BROOK 6020-06-1	2.692	3.095
6020-06-1	UNNAMED BROOK AT MOUTH ABOVE NORTH BRANCH POOTATUCK RIVER	0.430	
6020-05-2-R1	NORTH BRANCH POOTATUCK RIVER AT MOUTH ABOVE POOTATUCK RIVER	0.601	4.126
6020-00-3-R1	POOTATUCK RIVER ABOVE COLD SPRING BROOK 6020-07-1	0.063	10.732
6020-07-1-L1	UNNAMED POND AT OUTLET ON COLD SPRING BROOK	0.887	
6020-07-1	COLD SPRING BROOK AT MOUTH ABOVE POOTATUCK RIVER	0.241	1.128
6020-00-3-R2	POOTATUCK RIVER ABOVE UNNAMED BROOK 6020-08-1	0.540	12.400
6020-08-1	UNNAMED BROOK AT MOUTH ABOVE POOTATUCK RIVER	0.564	
6020-00-3-R3	POOTATUCK RIVER ABOVE CURTIS POND BROOK 6020-09-2-R1	0.935	13.899
6020-09-1-L1	KEATING POND AT OUTLET ON KEATING POND BROOK	0.078	
6020-09-1-L2	UNNAMED POND AT OUTLET ON KEATING POND BROOK	0.696	0.774
6020-09-1	KEATING POND BROOK ABOVE UNNAMED BROOK 6020-10-1	0.208	0.982
6020-10-1-L1	WARNER POND AT OUTLET ON UNNAMED BROOK	0.266	
6020-10-1	UNNAMED BROOK AT MOUTH ABOVE CURTIS POND BROOK	0.402	0.668
6020-09-2-L3	CURTIS POND AT OUTLET ON CURTIS POND BROOK	0.089	1.739
6020-09-2-R1	CURTIS POND BROOK AT MOUTH ABOVE POOTATUCK RIVER	0.440	2.179
6020-00-3-R4	POOTATUCK RIVER ABOVE DEEP BROOK 6019-00-2-R3	0.791	16.869
6019	DEEP BROOK		
6019-00-1	DEEP BROOK ABOVE UNNAMED BROOK 6019-01-1	1.027	
6019-01-1	UNNAMED BROOK AT MOUTH ABOVE DEEP BROOK	0.373	
6019-00-2-R1	DEEP BROOK ABOVE UNNAMED BROOK 6019-02-1	0.316	1.716
6019-02-1	UNNAMED BROOK AT MOUTH ABOVE DEEP BROOK	0.440	
6019-00-2-R2	DEEP BROOK ABOVE UNNAMED BROOK 6019-03-1	0.992	3.148
6019-03-1	UNNAMED BROOK AT MOUTH ABOVE DEEP BROOK	0.667	
6019-00-2-R3	DEEP BROOK AT MOUTH ABOVE POOTATUCK RIVER	1.531	5.346
6020	POOTATUCK BROOK		(CONTINUED)
6020-00-3-R5	POOTATUCK RIVER ABOVE TOM BROOK 6020-11-1	0.140	22.355
6020-11-1	TOM BROOK AT MOUTH ABOVE POOTATUCK RIVER	1.872	
6020-00-3-R6	POOTATUCK RIVER AT MOUTH ABOVE HOUSATONIC RIVER	1.893	26.120
6000	HOUSATONIC RIVER		(CONTINUED)
6000-00-5+R5	HOUSATONIC RIVER ABOVE POMPERAUG RIVER 6800-00-4-R12	0.846	1,422.033

<u>DRAINAGE</u> <u>BASIN ID</u>	<u>DRAINAGE BASIN DESCRIPTION</u>	<u>BASIN</u> <u>AREA</u>	<u>TOTAL</u> <u>AREA</u>
68	POMPERAUG RIVER - REGIONAL BASIN		
6802	NONEWAUG RIVER		
6802-00-1-L1	BIG MEADOW POND AT OUTLET ON NONEWAUG RIVER	1.280	
6802-00-1	NONEWAUG RIVER ABOVE UNNAMED BROOK 6802-01-1	0.707	1.987
6802-01-1	UNNAMED BROOK AT MOUTH ABOVE NONEWAUG RIVER	1.169	
6802-00-2-R1	NONEWAUG RIVER ABOVE EAST SPRING BROOK 6801-00-2-R1	0.593	3.749
6801	EAST SPRING BROOK		
6801-00-1-L1	UNNAMED POND AT OUTLET ON EAST SPRING BROOK	1.370	
6801-00-1-L2	WATERTOWN RESERVOIR AT OUTLET ON EAST SPRING BROOK	0.124	1.494
6801-00-1	EAST SPRING BROOK ABOVE UNNAMED BROOK 6801-01-2-R1	1.511	3.005
6801-01-1	UNNAMED BROOK ABOVE UNNAMED BROOK 6801-02-1	1.094	
6801-02-1	UNNAMED BROOK AT MOUTH ABOVE UNNAMED BROOK 6801-01-2-R1	0.267	
6801-01-2-R1	UNNAMED BROOK AT MOUTH ABOVE EAST SPRING BROOK	0.615	1.976
6801-00-2-R1	EAST SPRING BROOK AT MOUTH ABOVE NONEWAUG RIVER	0.866	5.847
6802	NONEWAUG RIVER		
			(CONTINUED)
6802-00-3-R1	NONEWAUG RIVER ABOVE UNNAMED BROOK 6802-02-1	0.024	9.620
6802-02-1	UNNAMED BROOK AT MOUTH ABOVE NONEWAUG RIVER	0.915	
6802-00-3-R2	NONEWAUG RIVER ABOVE LEWIS ATWOOD BROOK 6802-03-2-R1	0.513	11.048
6802-03-1	LEWIS ATWOOD BROOK ABOVE UNNAMED BROOK 6802-04-1	1.705	
6802-04-1	UNNAMED BROOK AT MOUTH ABOVE LEWIS ATWOOD BROOK	0.561	
6802-03-2-R1	LEWIS ATWOOD BROOK AT MOUTH ABOVE NONEWAUG RIVER	0.118	2.384
6802-00-3-R3	NONEWAUG RIVER ABOVE HARVEY BROOK 6802-05-1	0.358	13.790
6802-05-1	HARVEY BROOK AT MOUTH ABOVE NONEWAUG RIVER	1.148	
6802-00-3-R4	NONEWAUG RIVER ABOVE UNNAMED BROOK 6802-06-1	0.336	15.274
6802-06-1-L1	ENGLEKE LAKE AT OUTLET ON UNNAMED BROOK	0.110	
6802-06-1	UNNAMED BROOK AT MOUTH ABOVE NONEWAUG RIVER	0.865	0.975
6802-00-3-R5	NONEWAUG RIVER ABOVE UNNAMED BROOK 6802-07-1	0.036	16.285
6802-07-1-L1	REICHENBACK POND AT OUTLET ON UNNAMED BROOK	0.709	
6802-07-1	UNNAMED BROOK AT MOUTH ABOVE NONEWAUG RIVER	0.466	1.175
6802-00-3-R6	NONEWAUG RIVER ABOVE UNNAMED BROOK 6802-08-1	0.364	17.824
6802-08-1	UNNAMED BROOK AT MOUTH ABOVE NONEWAUG RIVER	0.472	
6802-00-3-R7	NONEWAUG RIVER ABOVE GALPINE BROOK 6802-09-1	0.050	18.346
6802-09-1	GALPINE BROOK AT MOUTH ABOVE NONEWAUG RIVER	0.677	
6802-00-3-R8	NONEWAUG RIVER ABOVE CLARK BROOK 6802-10-1	0.019	19.042
6802-10-1	CLARK BROOK AT MOUTH ABOVE NONEWAUG RIVER	0.931	
6802-00-3-R9	NONEWAUG RIVER ABOVE UNNAMED BROOK 6802-11-1	0.093	20.066
6802-11-1	UNNAMED BROOK AT MOUTH ABOVE NONEWAUG RIVER	0.660	

<u>DRAINAGE</u> <u>Basin ID</u>	<u>DRAINAGE BASIN DESCRIPTION</u>	<u>BASIN</u> <u>AREA</u>	<u>TOTAL</u> <u>AREA</u>
6802-00-3-R10	NONEWAUG RIVER ABOVE UNNAMED BROOK 6802-12-1	0.296	21.022
6802-12-1-L1	CAT SWAMP POND AT OUTLET ON UNNAMED BROOK	0.763	
6802-12-1	UNNAMED BROOK AT MOUTH ABOVE NONEWAUG RIVER	1.098	1.861
6802-00-3-R11	NONEWAUG RIVER ABOVE EAST MEADOW BROOK 6802-13-1	0.089	22.972
6802-13-1-L1	UNNAMED POND AT OUTLET ON EAST MEADOW BROOK	0.553	
6802-13-1	EAST MEADOW BROOK AT MOUTH ABOVE NONEWAUG RIVER	1.858	2.411
6802-00-3-R12	NONEWAUG RIVER ABOVE PLUM BROOK 6802-14-1	0.535	25.918
6802-14-1-L1	RICKER POND AT OUTLET ON PLUM BROOK	0.386	
6802-14-1	PLUM BROOK AT MOUTH ABOVE NONEWAUG RIVER	0.726	1.112
6802-00-3-R13	NONEWAUG RIVER AT MOUTH AT CONF OF WEEKEEPPEEMEE RV AB POMPERAUG RV	0.073	27.103
6804 WEEKEEPPEEMEE RIVER			
6804-00-1	WEEKEEPPEEMEE RIVER ABOVE UNNAMED BROOK 6804-01-1	0.293	
6804-01-1-L1	UNNAMED POND AT OUTLET ON UNNAMED BROOK	0.183	
6804-01-1	UNNAMED BROOK AT MOUTH ABOVE WEEKEEPPEEMEE RIVER	0.369	0.552
6804-00-2-R1	WEEKEEPPEEMEE RIVER ABOVE UNNAMED BROOK 6804-02-1	0.354	1.199
6804-02-1-L1	LONG MEADOW POND AT OUTLET ON UNNAMED BROOK	1.645	
6804-02-1-L2	UNNAMED POND AT OUTLET ON UNNAMED BROOK	0.192	1.837
6804-02-1	UNNAMED BROOK AT MOUTH ABOVE WEEKEEPPEEMEE RIVER	0.107	1.944
6804-00-2-R2	WEEKEEPPEEMEE RIVER ABOVE UNNAMED BROOK 6804-03-1	0.372	3.515
6804-03-1-L1	BIRD POND AT OUTLET ON UNNAMED BROOK	0.160	
6804-03-1-L2	UNNAMED POND AT OUTLET ON UNNAMED BROOK INTO 6804-03-1	0.017	
6804-03-1	UNNAMED BROOK AT MOUTH ABOVE WEEKEEPPEEMEE RIVER	0.115	0.292
6804-00-2-R3	WEEKEEPPEEMEE RIVER ABOVE WOOD CREEK 6804-04-2-R1	0.192	3.999
6804-04-1-L1	ZEIGLERS POND AT OUTLET ON WOOD CREEK	0.730	
6804-04-1	WOOD CREEK ABOVE UNNAMED BROOK 6804-05-1	0.891	1.621
6804-05-1	UNNAMED BROOK AT MOUTH ABOVE WOOD CREEK	0.281	
6804-04-2-L2	UNNAMED POND AT OUTLET ON UNNAMED BROOK INTO 6804-04-2-R1	0.043	
6804-04-2-R1	WOOD CREEK AT MOUTH ABOVE WEEKEEPPEEMEE RIVER	1.467	3.412
6804-00-3-R1	WEEKEEPPEEMEE RIVER ABOVE UNNAMED BROOK 6804-06-1	0.513	7.924
6804-06-1-L1	UNNAMED POND AT OUTLET ON UNNAMED BROOK	0.251	
6804-06-1-L2	UNNAMED POND AT OUTLET ON UNNAMED BROOK	0.103	0.354
6804-06-1	UNNAMED BROOK AT MOUTH ABOVE WEEKEEPPEEMEE RIVER	0.601	0.955
6804-00-3-R2	WEEKEEPPEEMEE RIVER ABOVE DOWD BROOK 6804-07-1	1.148	10.027
6804-07-1	DOWD BROOK AT MOUTH ABOVE WEEKEEPPEEMEE RIVER	0.867	
6804-00-3-R3	WEEKEEPPEEMEE RIVER ABOVE CARMEL HILL BROOK 6804-08-2-R1	1.478	12.372
6804-08-1-L1	UNNAMED POND AT OUTLET ON CARMEL HILL BROOK	0.011	
6804-08-1	CARMEL HILL BROOK ABOVE UNNAMED BROOK 6804-09-1	0.703	0.714
6804-09-1	UNNAMED BROOK AT MOUTH ABOVE CARMEL HILL BROOK	0.896	
6804-08-2-R1	CARMEL HILL BROOK AT MOUTH ABOVE WEEKEEPPEEMEE RIVER	0.888	2.498
6804-00-3-R4	WEEKEEPPEEMEE RIVER ABOVE SPRAIN BROOK 6803-00-2-R4	0.683	15.553

<u>DRAINAGE</u> <u>Basin ID</u>	<u>DRAINAGE Basin Description</u>	<u>Basin</u> <u>Area</u>	<u>TOTAL</u> <u>Area</u>
6803	SPRAIN BROOK		
6803-00-1	SPRAIN BROOK ABOVE UNNAMED BROOK 6803-01-1	0.894	
6803-01-1-L1	UNNAMED POND AT OUTLET ON UNNAMED BROOK	0.029	
6803-01-1	UNNAMED BROOK AT MOUTH ABOVE SPRAIN BROOK	0.671	0.700
6803-00-2-R1	SPRAIN BROOK ABOVE UNNAMED BROOK 6803-02-1	1.297	2.891
6803-02-1	UNNAMED BROOK AT MOUTH ABOVE SPRAIN BROOK	0.637	
6803-00-2-R2	SPRAIN BROOK ABOVE UNNAMED BROOK 6803-03-1	0.910	4.438
6803-03-1	UNNAMED BROOK AT MOUTH ABOVE SPRAIN BROOK	1.048	
6803-00-2-R3	SPRAIN BROOK ABOVE UNNAMED BROOK 6803-04-1	1.282	6.768
6803-04-1-L1	UNNAMED POND AT OUTLET ON UNNAMED BROOK	0.276	
6803-04-1-L2	UNNAMED POND AT OUTLET ON UNNAMED BROOK	1.405	1.681
6803-04-1	UNNAMED BROOK AT MOUTH ABOVE SPRAIN BROOK	0.513	2.194
6803-00-2-R4	SPRAIN BROOK AT MOUTH ABOVE WEEKEEPEEMEE RIVER	1.994	10.956
6804	WEEKEEPEEMEE RIVER		
	(CONTINUED)		
6804-00-3-R5	WEEKEEPEEMEE RIVER AT MOUTH AT CONF OF NONEWAUG RV AB POMPERAUG RV	0.560	27.069
6800	POMPERAUG RIVER		
6800-00-4-R1	POMPERAUG RIVER ABOVE HESSEKY BROOK 6805-00-2-R3	1.191	55.363
6805	HESSEKY BROOK		
6805-00-1-L1	TRANSYLVANIA POND AT OUTLET ON HESSEKY BROOK	0.688	
6805-00-1	HESSEKY BROOK ABOVE UNNAMED BROOK 6805-01-1	0.550	1.238
6805-01-1	UNNAMED BROOK AT MOUTH ABOVE HESSEKY BROOK	0.734	
6805-00-2-L2	RADEY POND AT OUTLET ON HESSEKY BROOK	0.452	2.424
6805-02-1	GOOD HILL BROOK ABOVE UNNAMED BROOK 6805-03-1	0.708	
6805-03-1	UNNAMED BROOK AT MOUTH ABOVE GOOD HILL BROOK	0.285	
6805-02-2-R1	GOOD HILL BROOK AT MOUTH ABOVE HESSEKY BROOK INTO 6805-00-2-L3	0.925	1.918
6805-00-2-L3	HESSEKY MEADOW POND AT OUTLET ON HESSEKY BROOK	0.596	4.938
6805-00-2-R1	HESSEKY BROOK ABOVE UNNAMED BROOK 6805-04-1	0.202	5.140
6805-04-1	UNNAMED BROOK AT MOUTH ABOVE HESSEKY BROOK	0.650	
6805-00-2-R2	HESSEKY BROOK ABOVE UNNAMED BROOK 6805-05-1	0.058	5.848
6805-05-1	UNNAMED BROOK AT MOUTH ABOVE HESSEKY BROOK	0.304	
6805-00-2-R3	HESSEKY BROOK AT MOUTH ABOVE POMPERAUG RIVER	0.070	6.222
6800	POMPERAUG RIVER		
	(CONTINUED)		
6800-00-4-L1	UNNAMED POND AT OUTLET ON POMPERAUG RIVER	1.076	62.661
6800-00-4-R2	POMPERAUG RIVER ABOVE UNNAMED BROOK 6800-01-1	0.047	62.708

<u>DRAINAGE BASIN ID</u>	<u>DRAINAGE BASIN DESCRIPTION</u>	<u>BASIN AREA</u>	<u>TOTAL AREA</u>
6800-01-1	UNNAMED BROOK AT MOUTH ABOVE POMPERAUG RIVER	1.299	
6800-00-4-R3	POMPERAUG RIVER ABOVE SOUTH BROOK 6800-02-1	0.019	64.026
6800-02-1-L1	WOODBURY RESERVOIR AT OUTLET ON SOUTH BROOK	1.664	
6800-02-1-L2	UNNAMED POND AT OUTLET ON SOUTH BROOK	0.138	1.802
6800-02-1	SOUTH BROOK AT MOUTH ABOVE POMPERAUG RIVER	0.292	2.094
6800-00-4-R4	POMPERAUG RIVER ABOVE STILES BROOK 6800-03-1	0.924	67.044
6800-03-1	STILES BROOK AT MOUTH ABOVE POMPERAUG RIVER	1.331	
6800-00-4-R5	POMPERAUG RIVER ABOVE UNNAMED BROOK 6800-04-1	1.966	70.341
6800-04-1	UNNAMED BROOK AT MOUTH ABOVE POMPERAUG RIVER	0.539	
6800-00-4-L2	UNNAMED POND AT OUTLET ON UNNAMED BROOK INTO 6800-00-4-R6	0.177	
6800-00-4-R6	POMPERAUG RIVER ABOVE BULLET HILL BROOK 6800-05-2-R1	0.520	71.577
6800-05-1-L1	UNNAMED POND AT OUTLET ON BULLET HILL BROOK	0.084	
6800-05-1	BULLET HILL BROOK ABOVE UNNAMED BROOK 6800-06-1	1.513	1.597
6800-06-1	UNNAMED BROOK AT MOUTH ABOVE BULLET HILL BROOK	1.807	
6800-05-2-R1	BULLET HILL BROOK AT MOUTH ABOVE POMPERAUG RIVER	0.217	3.621
6800-00-4-R7	POMPERAUG RIVER ABOVE UNNAMED BROOK 6800-07-1	0.393	75.591
6800-07-1-L1	UNNAMED POND AT OUTLET ON UNNAMED BROOK	0.036	
6800-07-1-L2	UNNAMED POND AT OUTLET ON UNNAMED BROOK	0.094	0.130
6800-07-1	UNNAMED BROOK AT MOUTH ABOVE POMPERAUG RIVER	0.699	0.829
6800-00-4-R8	POMPERAUG RIVER ABOVE UNNAMED BROOK 6800-08-1	0.369	76.789
6800-08-1	UNNAMED BROOK AT MOUTH ABOVE POMPERAUG RIVER	1.080	
6800-00-4-R9	POMPERAUG RIVER ABOVE UNNAMED BROOK 6800-09-1	0.498	78.367
6800-09-1	UNNAMED BROOK AT MOUTH ABOVE POMPERAUG RIVER	0.671	
6800-00-4-R10	POMPERAUG RIVER ABOVE UNNAMED BROOK 6800-10-1	0.066	79.104
6800-10-1	UNNAMED BROOK AT MOUTH ABOVE POMPERAUG RIVER	0.437	
6800-00-4-R11	POMPERAUG RIVER ABOVE TRANSYLVANIA BROOK 6806-00-2-R5	0.662	80.203
6806	TRANSYLVANIA BROOK		
6806-00-1	TRANSYLVANIA BROOK ABOVE UNNAMED BROOK 6806-01-1	1.032	
6806-01-1	UNNAMED BROOK AT MOUTH ABOVE TRANSYLVANIA BROOK	0.768	
6806-00-2-R1	TRANSYLVANIA BROOK ABOVE UNNAMED BROOK 6806-02-1	0.022	1.822
6806-02-1	UNNAMED BROOK AT MOUTH ABOVE TRANSYLVANIA BROOK	0.395	
6806-00-2-R2	TRANSYLVANIA BROOK ABOVE UNNAMED BROOK 6806-03-1	0.329	2.546
6806-03-1	UNNAMED BROOK AT MOUTH ABOVE TRANSYLVANIA BROOK	0.238	
6806-04-1	UNNAMED BROOK AT MOUTH ABOVE TRANSYLVANIA BROOK INTO 6806-00-2-L1	1.508	
6806-00-2-L1	UNNAMED POND AT OUTLET ON TRANSYLVANIA BROOK	0.910	5.202
6806-00-2-R3	TRANSYLVANIA BROOK ABOVE SPRUCE BROOK 6806-05-1	0.154	5.356
6806-05-1	SPRUCE BROOK AT MOUTH ABOVE TRANSYLVANIA BROOK	0.868	
6806-00-2-R4	TRANSYLVANIA BROOK ABOVE UNNAMED BROOK 6806-06-1	0.637	6.861
6806-06-1	UNNAMED BROOK AT MOUTH ABOVE TRANSYLVANIA BROOK	0.317	
6806-00-2-R5	TRANSYLVANIA BROOK AT MOUTH ABOVE POMPERAUG RIVER	0.033	7.211

<u>DRAINAGE</u> <u>BASIN ID</u>	<u>DRAINAGE BASIN DESCRIPTION</u>	<u>BASIN</u> <u>AREA</u>	<u>TOTAL</u> <u>AREA</u>
6800	POMPERAUG RIVER		
	(CONTINUED)		
6800-00-4-R12	POMPERAUG RIVER AT MOUTH ABOVE HOUSATONIC RIVER	1.584	88.998
60	HOUSATONIC RIVER - REGIONAL BASIN		
	(CONTINUED)		
6000	HOUSATONIC RIVER		
	(CONTINUED)		
6000-00-5+R6	HOUSATONIC RIVER ABOVE POLE BRIDGE BROOK 6000-53-1	1.011	1,512.042
6000-53-1	POLE BRIDGE BROOK AT MOUTH ABOVE HOUSATONIC RIVER	0.970	
6000-00-5+R7	HOUSATONIC RIVER ABOVE UNNAMED BROOK 6000-54-2-R1	0.456	1,513.468
6000-54-1	UNNAMED BROOK ABOVE UNNAMED BROOK 6000-55-1	1.125	
6000-55-1	UNNAMED BROOK AT MOUTH ABOVE UNNAMED BROOK 6000-54-2-R1	0.567	
6000-54-2-R1	UNNAMED BROOK AT MOUTH ABOVE HOUSATONIC RIVER	0.230	1.922
6000-56-1	LEE BROOK AT MOUTH ABOVE HOUSATONIC RIVER INTO 6000-00-5+L2	1.181	
6021	KETTLETOWN BROOK		
6021-00-1-L1	UNNAMED POND AT OUTLET ON KETTLETOWN BROOK	0.607	
6021-00-1	KETTLETOWN BROOK ABOVE UNNAMED BROOK 6021-01-1	2.227	2.834
6021-01-1-L1	UNNAMED POND AT OUTLET ON UNNAMED BROOK	0.549	
6021-01-1	UNNAMED BROOK AT MOUTH ABOVE KETTLETOWN BROOK	0.326	0.875
6021-00-2-R1	KETTLETOWN BROOK ABOVE UNNAMED BROOK 6021-02-1	0.374	4.083
6021-02-1	UNNAMED BROOK AT MOUTH ABOVE KETTLETOWN BROOK	0.637	
6021-00-2-R2	KETTLETOWN BROOK AT MOUTH ABOVE HOUSATONIC RIVER INTO 6000-00-5+L2	0.148	4.868
6000	HOUSATONIC RIVER		
	(CONTINUED)		
6000-57-1	UNNAMED BROOK AT MOUTH ABOVE HOUSATONIC RIVER INTO 6000-00-5+L2	0.996	
6000-58-1	UNNAMED BROOK AT MOUTH ABOVE HOUSATONIC RIVER INTO 6000-00-5+L2	0.562	
6000-59-1	UNNAMED BROOK AT MOUTH ABOVE HOUSATONIC RIVER INTO 6000-00-5+L2	0.780	
6022	HALFWAY BROOK		
6022-00-1-L1	ROWLEDGE POND AT OUTLET ON HALFWAY RIVER	0.075	
6022-00-1	HALFWAY RIVER ABOVE UNNAMED BROOK 6022-01-1	2.009	2.084
6022-01-1	UNNAMED BROOK AT MOUTH ABOVE HALFWAY RIVER	1.148	
6022-00-2-R1	HALFWAY RIVER ABOVE SAMMIS BROOK 6022-02-1	0.525	3.757
6022-02-1-L1	UNNAMED POND AT OUTLET ON SAMMIS BROOK	0.558	
6022-02-1	SAMMIS BROOK AT MOUTH ABOVE HALFWAY RIVER	0.157	0.715
6022-00-2-R2	HALFWAY RIVER ABOVE COPPER MILL BROOK 6022-03-2-R1	0.118	4.590
6022-03-1	COPPER MILL BROOK ABOVE SMITH POND BROOK 6022-04-1	0.800	
6022-04-1-L1	SMITH POND AT OUTLET ON SMITH POND BROOK	0.671	

<u>DRAINAGE</u> <u>BASIN ID</u>	<u>DRAINAGE BASIN DESCRIPTION</u>	<u>BASIN</u> <u>AREA</u>	<u>TOTAL</u> <u>AREA</u>
6022-04-1	SMITH POND BROOK AT MOUTH ABOVE COPPER MILL BROOK	0.175	0.846
6022-03-2-R1	COPPER MILL BROOK AT MOUTH ABOVE HALFWAY RIVER	0.823	2.469
6022-00-3-R1	HALFWAY RIVER ABOVE UNNAMED BROOK 6022-05-1	0.926	7.985
6022-05-1	UNNAMED BROOK AT MOUTH ABOVE HALFWAY RIVER	0.693	
6022-00-3-R2	HALFWAY RIVER ABOVE UNNAMED BROOK 6022-06-1	0.169	8.847
6022-06-1	UNNAMED BROOK AT MOUTH ABOVE HALFWAY RIVER	0.885	
6022-00-3-R3	HALFWAY RIVER AT MOUTH ABOVE HOUSATONIC RIVER INTO 6000-00-5+L2	0.944	10.676
6000	HOUSATONIC RIVER		
	(CONTINUED)		
6000-60-1	UNNAMED BROOK AT MOUTH ABOVE HOUSATONIC RIVER INTO 6000-00-5+L2	0.854	
6000-61-1	BOYS HALFWAY RIVER AT MOUTH ABOVE HOUSATONIC RIVER INTO 6000-00-5+L2	0.708	
6000-00-5+L2	LAKE ZOAR AT OUTLET ON HOUSATONIC RIVER	5.266	1,541.281
6000-00-5+R8	HOUSATONIC RIVER ABOVE EIGHTMILE RIVER 6023-00-3-R7	0.181	1,541.462
6023	EIGHTMILE BROOK		
6023-00-1-L1	LAKE QUASSAUG AT OUTLET ON EIGHTMILE BROOK	1.852	
6023-00-1-L2	KELLY POND AT OUTLET ON EIGHTMILE BROOK	0.509	2.361
6023-00-1	EIGHTMILE BROOK ABOVE UNNAMED BROOK 6023-01-1	0.190	2.551
6023-01-1-L1	UNNAMED POND AT OUTLET ON UNNAMED BROOK	0.597	
6023-01-1	UNNAMED BROOK AT MOUTH ABOVE EIGHTMILE BROOK	0.388	0.985
6023-00-2-R1	EIGHTMILE BROOK ABOVE UNNAMED BROOK 6023-02-2-R1	1.567	5.103
6023-02-1	UNNAMED BROOK ABOVE UNNAMED BROOK 6023-03-1	0.774	
6023-03-1	UNNAMED BROOK AT MOUTH ABOVE UNNAMED BROOK 6023-02-2-R1	0.733	
6023-02-2-R1	UNNAMED BROOK AT MOUTH ABOVE EIGHTMILE BROOK	0.555	2.062
6023-00-3-R1	EIGHTMILE BROOK ABOVE UNNAMED BROOK 6023-04-1	0.099	7.264
6023-04-1	UNNAMED BROOK AT MOUTH ABOVE EIGHTMILE BROOK	0.620	
6023-00-3-L3	UNNAMED POND AT OUTLET ON EIGHTMILE BROOK	0.047	7.931
6023-00-3-R2	EIGHTMILE BROOK ABOVE UNNAMED BROOK 6023-05-1	0.379	8.310
6023-05-1	UNNAMED BROOK AT MOUTH ABOVE EIGHTMILE BROOK	0.413	
6023-00-3-R3	EIGHTMILE BROOK ABOVE WALNUT HILL BROOK 6023-06-1	0.007	8.730
6023-06-1	WALNUT HILL BROOK AT MOUTH ABOVE EIGHTMILE BROOK	0.566	
6023-00-3-L4	PAPER MILL POND AT OUTLET ON EIGHTMILE BROOK	0.401	9.697
6023-00-3-R4	EIGHTMILE BROOK ABOVE JEREMY BROOK 6023-07-2-R1	0.227	9.924
6023-07-1	JEREMY BROOK ABOVE UNNAMED BROOK 6023-08-1	0.863	
6023-08-1	UNNAMED BROOK AT MOUTH ABOVE JEREMY BROOK	0.686	
6023-07-2-R1	JEREMY BROOK AT MOUTH ABOVE EIGHTMILE BROOK	0.417	1.966
6023-00-3-R5	EIGHTMILE BROOK ABOVE SEVENMILE BROOK 6023-09-1	2.264	14.154
6023-09-1	SEVENMILE BROOK AT MOUTH ABOVE EIGHTMILE BROOK	0.468	
6023-00-3-R6	EIGHTMILE BROOK ABOVE SIXMILE BROOK 6023-10-1	1.215	15.837
6023-10-1-L1	NICHOLS POND AT OUTLET ON SIXMILE BROOK	0.532	
6023-10-1	SIXMILE BROOK AT MOUTH ABOVE EIGHTMILE BROOK	0.538	1.070

<u>DRAINAGE</u> <u>Basin ID</u>	<u>DRAINAGE Basin Description</u>	<u>Basin</u> <u>Area</u>	<u>Total</u> <u>Area</u>
6023-00-3-R7	EIGHTMILE BROOK AT MOUTH ABOVE HOUSATONIC RIVER	0.533	17.440
6000	HOUSATONIC RIVER		(CONTINUED)
6000-00-5+R9	HOUSATONIC RIVER ABOVE FIVEMILE BROOK 6000-62-1	0.116	1,559.018
6000-62-1	FIVEMILE BROOK AT MOUTH ABOVE HOUSATONIC RIVER	1.877	
6000-00-5+R10	HOUSATONIC RIVER ABOVE ROUND HILL BROOK 6000-63-1	0.355	1,561.250
6000-63-1	ROUND HILL BROOK AT MOUTH ABOVE HOUSATONIC RIVER	1.011	
6000-00-5+R11	HOUSATONIC RIVER ABOVE FOURMILE BROOK 6000-64-2-R3	1.405	1,563.666
6000-64-1	FOURMILE BROOK ABOVE UNNAMED BROOK 6000-65-1	0.630	
6000-65-1	UNNAMED BROOK AT MOUTH ABOVE FOURMILE BROOK	0.451	
6000-64-2-R1	FOURMILE BROOK ABOVE UNNAMED BROOK 6000-66-1	0.118	1.199
6000-66-1	UNNAMED BROOK AT MOUTH ABOVE FOURMILE BROOK	0.632	
6000-64-2-L1	GREAT HILL RESERVOIR AT OUTLET ON FOURMILE BROOK	0.838	2.669
6000-64-2-R2	FOURMILE BROOK ABOVE SPRUCE BROOK 6000-67-1	0.526	3.195
6000-67-1	SPRUCE BROOK AT MOUTH ABOVE FOURMILE BROOK	0.472	
6000-64-2-R3	FOURMILE BROOK AT MOUTH ABOVE HOUSATONIC RIVER	0.001	3.668
6000-00-5+R12	HOUSATONIC RIVER ABOVE UPPER WHITE HILLS BROOK 6000-68-1	0.251	1,567.585
6000-68-1	UPPER WHITE HILLS BROOK AT MOUTH ABOVE HOUSATONIC RIVER	0.805	
6000-00-5+R13	HOUSATONIC RIVER ABOVE UNNAMED BROOK 6000-69-1	0.222	1,568.612
6000-69-1	UNNAMED BROOK AT MOUTH ABOVE HOUSATONIC RIVER	0.314	
6000-00-5+R14	HOUSATONIC RIVER ABOVE GREAT HILL BROOK 6000-70-1	1.078	1,570.004
6000-70-1	GREAT HILL BROOK AT MOUTH ABOVE HOUSATONIC RIVER	0.401	
6000-00-5+R15	HOUSATONIC RIVER ABOVE INDIAN HOLE BROOK 6000-71-1	0.121	1,570.526
6000-71-1	INDIAN HOLE BROOK AT MOUTH ABOVE HOUSATONIC RIVER	1.197	
6000-00-5+R16	HOUSATONIC RIVER ABOVE PINK HOUSE COVE BROOK 6000-72-1	0.068	1,571.791
6000-72-1	PINK HOUSE COVE BROOK AT MOUTH ABOVE HOUSATONIC RIVER	0.427	
6000-00-5+L3	PICKETT'S POND AT OUTLET ON UNNAMED BROOK INTO 6000-00-5+L4	0.101	
6000-00-5+L4	LAKE HOUSATONIC AT OUTLET ON HOUSATONIC RIVER	1.744	1,574.063
6000-00-5+R17	HOUSATONIC RIVER ABOVE CURTISS BROOK 6000-73-2-R1	0.276	1,574.339
6000-73-1-L1	SHELTON RESERVOIR (UPPER) AT OUTLET ON CURTISS BROOK	0.262	
6000-73-1	CURTISS BROOK ABOVE UNNAMED BROOK 6000-74-1	0.031	0.293
6000-74-1	UNNAMED BROOK AT MOUTH ABOVE CURTISS BROOK	0.392	
6000-73-2-L2	SHELTON RESERVOIR (LOWER) AT OUTLET ON CURTISS BROOK	0.695	1.380
6000-73-2-R1	CURTISS BROOK AT MOUTH ABOVE HOUSATONIC RIVER	0.179	1.559
6000-00-5+R18	HOUSATONIC RIVER ABOVE BURYING GROUND BROOK 6000-75-2-R1	0.315	1,576.213
6000-75-1-L1	TRI LAKE AT OUTLET ON BURYING GROUND BROOK	0.110	
6000-75-1	BURYING GROUND BROOK ABOVE UNNAMED BROOK 6000-76-1	0.893	1.003
6000-76-1-L1	CHORDAT POND AT OUTLET ON UNNAMED BROOK	0.054	
6000-76-1	UNNAMED BROOK AT MOUTH ABOVE BURYING GROUND BROOK	0.271	0.325
6000-75-2-R1	BURYING GROUND BROOK AT MOUTH ABOVE HOUSATONIC RIVER	0.375	1.703
6000-00-5+R19	HOUSATONIC RIVER ABOVE NAUGATUCK RIVER 6900-00-4-R34	0.515	1,578.431

<u>DRAINAGE</u> <u>BASIN ID</u>	<u>DRAINAGE BASIN DESCRIPTION</u>	<u>BASIN</u> <u>AREA</u>	<u>TOTAL</u> <u>AREA</u>
69	NAUGATUCK RIVER - REGIONAL BASIN		
6901	HALL MEADOW BROOK		
6901-00-1-L1	DOLPHIN POND AT OUTLET ON HALL MEADOW BROOK	0.068	
6901-00-1	HALL MEADOW BROOK ABOVE UNNAMED BROOK 6901-01-1	2.561	2.629
6901-01-1-L1	HOOVER POND AT OUTLET ON UNNAMED BROOK	0.461	
6901-01-1	UNNAMED BROOK AT MOUTH ABOVE HALL MEADOW BROOK	0.047	0.508
6901-00-2-R1	HALL MEADOW BROOK ABOVE UNNAMED BROOK 6901-02-1	0.177	3.314
6901-02-1	UNNAMED BROOK AT MOUTH ABOVE HALL MEADOW BROOK	0.488	
6901-00-2-R2	HALL MEADOW BROOK ABOVE UNNAMED BROOK 6901-03-2-R1	0.926	4.728
6901-03-1	UNNAMED BROOK ABOVE UNNAMED BROOK 6901-04-1	1.550	
6901-04-1	UNNAMED BROOK AT MOUTH ABOVE UNNAMED BROOK 6901-03-2-R1	0.617	
6901-03-2-R1	UNNAMED BROOK AT MOUTH ABOVE HALL MEADOW BROOK	0.824	2.991
6901-00-3-R1	HALL MEADOW BROOK ABOVE UNNAMED BROOK 6901-05-1	0.201	7.920
6901-05-1	UNNAMED BROOK AT MOUTH ABOVE HALL MEADOW BROOK	0.944	
6901-06-1	UNNAMED BROOK AT MOUTH ABOVE HALL MEADOW BROOK INTO 6901-00-3-L3	0.689	
6901-00-3-L2	OULEOUT LAKE AT OUTLET ON UNNAMED BROOK INTO 6901-00-3-L3	0.328	
6901-00-3-L3	HALL MEADOW BROOK RESERVOIR AT OUTLET ON HALL MEADOW BROOK	2.400	12.281
6901-00-3-R2	HALL MEADOW BROOK AT MOUTH AT CONF OF HART BK AB W BR NAUGATUCK RV	0.065	12.346
6902	HART BROOK		
6902-00-1-L1	NORTH POND AT OUTLET ON HART BROOK	0.927	
6902-00-1-L2	UNNAMED POND AT OUTLET ON HART BROOK	0.383	1.310
6902-01-1	UNNAMED BROOK AT MOUTH ABOVE HART BROOK INTO 6902-00-1-L3	0.412	
6902-00-1-L3	REUBEN HART RESEVOIR AT OUTLET ON HART BROOK	3.268	4.990
6902-00-1-L4	UNNAMED POND AT OUTLET ON HART BROOK	0.076	5.066
6902-00-1*	HART BROOK ABOVE JAKES BROOK 6902-02-1	0.027	5.093
6902-02-1-D1	JAKES BROOK DIVERSION	0.950	
6902-02-1	JAKES BROOK AT MOUTH ABOVE HART BROOK	0.673	1.623
6902-00-2-R1	HART BROOK AT MOUTH AT CONF OF HALL MEADOW BK AB W BR NAUGATUCK RV	0.024	6.740
6904	WEST BRANCH NAUGATUCK RIVER		
6904-00-3-R1	WEST BRANCH NAUGATUCK RIVER ABOVE DRAKE POND BROOK 6904-01-2-R2	0.369	19.455
6904-01-1-L1	WHIST POND AT OUTLET ON DRAKE POND BROOK	0.235	
6904-01-1-L2	MIGEON POND AT OUTLET ON DRAKE POND BROOK	0.397	0.632
6904-01-1	DRAKE POND BROOK ABOVE UNNAMED BROOK 6904-02-1	0.178	0.810
6904-02-1	UNNAMED BROOK AT MOUTH ABOVE DRAKE POND BROOK	0.398	
6904-01-2-R1	DRAKE POND BROOK ABOVE UNNAMED BROOK 6904-03-1	0.029	1.237
6904-03-1	UNNAMED BROOK AT MOUTH ABOVE DRAKE POND BROOK	0.245	
6904-01-2-R2	DRAKE POND BROOK AT MOUTH ABOVE WEST BRANCH NAUGATUCK RIVER	0.146	1.628

<u>DRAINAGE</u> <u>Basin ID</u>	<u>DRAINAGE BASIN DESCRIPTION</u>	<u>BASIN</u> <u>AREA</u>	<u>TOTAL</u> <u>AREA</u>
6904-00-3-R2	WEST BRANCH NAUGATUCK RIVER ABOVE UNNAMED BROOK 6904-04-1	0.017	21.100
6904-04-1	UNNAMED BROOK AT MOUTH ABOVE WEST BRANCH NAUGATUCK RIVER	0.362	
6904-00-3-R3	WEST BRANCH NAUGATUCK RIVER ABOVE MARSHAL LAKE BROOK 6904-05-1	0.003	21.465
6904-05-1-L1	UNNAMED POND AT OUTLET ON MARSHAL LAKE BROOK	1.163	
6904-05-1	MARSHAL LAKE BROOK AT MOUTH ABOVE WEST BRANCH NAUGATUCK RIVER	0.494	1.657
6904-00-3-L1	STILLWATER POND AT OUTLET ON WEST BRANCH NAUGATUCK RIVER	1.266	24.388
6904-00-3-R4	WEST BRANCH NAUGATUCK RIVER ABOVE NICKEL MINE BROOK 6903-00-2-R2	1.119	25.507
6903	NICKEL MINE BROOK		
6903-00-1-L1	UNNAMED POND AT OUTLET ON NICKEL MINE BROOK	1.391	
6903-00-1-L2	UNNAMED POND AT OUTLET ON NICKEL MINE BROOK	1.793	3.184
6903-00-1	NICKEL MINE BROOK ABOVE UNNAMED BROOK 6903-01-1	0.006	3.190
6903-01-1	UNNAMED BROOK AT MOUTH ABOVE NICKEL MINE BROOK	0.538	
6903-00-2-L3	CRYSTAL LAKE AT OUTLET ON NICKEL MINE BROOK	0.323	4.051
6903-00-2-R1	NICKEL MINE BROOK ABOVE LOVERS LANE BROOK 6903-02-1	0.005	4.056
6903-02-1	LOVERS LANE BROOK AT MOUTH ABOVE NICKEL MINE BROOK	1.487	
6903-00-2-R2	NICKEL MINE BROOK AT MOUTH ABOVE WEST BRANCH NAUGATUCK RIVER	0.024	5.567
6904	WEST BRANCH NAUGATUCK RIVER (CONTINUED)		
6904-00-3-R5	WEST BRANCH NAUGATUCK RIVER ABOVE UNNAMED BROOK 6904-06-1	1.441	32.515
6904-06-1	UNNAMED BROOK AT MOUTH ABOVE WEST BRANCH NAUGATUCK RIVER	0.889	
6904-00-3-R6	W BRANCH NAUGATUCK RIVER AT MOUTH AT CONF OF E BRANCH NAUGATUCK RV	0.571	33.975
6905	EAST BRANCH NAUGATUCK RIVER		
6905-00-1-L1	SILAS HALL POND AT OUTLET ON EAST BRANCH NAUGATUCK RIVER	0.216	
6905-00-1-L2	UNNAMED POND AT OUTLET ON UNNAMED BROOK INTO 6905-00-1-L3	0.097	
6905-00-1-L3	LAKE WINCHESTER AT OUTLET ON EAST BRANCH NAUGATUCK RIVER	1.951	2.264
6905-00-1-L4	PARK POND AT OUTLET ON UNNAMED BROOK INTO 6905-00-1	0.467	
6905-00-1	EAST BRANCH NAUGATUCK RIVER ABOVE FOX BROOK 6905-01-1	0.853	3.584
6905-01-1-L1	HURLBUT POND AT OUTLET ON FOX BROOK	0.404	
6905-01-1	FOX BROOK AT MOUTH ABOVE EAST BRANCH NAUGATUCK RIVER	0.448	0.852
6905-02-1	UNNAMED BROOK AT MOUTH ABOVE EAST BR NAUGATUCK RV INTO 6905-00-2-L6	1.777	
6905-00-2-L5	UNNAMED POND AT OUTLET ON UNNAMED BROOK INTO 6905-00-2-L6	0.328	
6905-00-2-L6	UNNAMED POND (EAST BRANCH DAM) AT OUTLET ON E BRANCH NAUGAUTUCK RV	2.739	9.280
6905-00-2-R1	EAST BRANCH NAUGATUCK RIVER ABOVE TROY BROOK 6905-03-1	1.414	10.694
6905-03-1-L1	GOODWIN POND AT OUTLET ON TROY BROOK	0.101	
6905-03-1-L2	BESSE PARK POND AT OUTLET ON UNNAMED BROOK INTO 6903-03-1	0.024	
6905-03-1	TROY BROOK AT MOUTH ABOVE EAST BRANCH NAUGATUCK RIVER	2.003	2.128
6905-00-2-R2	EAST BRANCH NAUGATUCK RIVER ABOVE UNNAMED BROOK 6905-04-1	0.014	12.836
6905-04-1	UNNAMED BROOK AT MOUTH ABOVE EAST BRANCH NAUGATUCK RIVER	0.746	

<u>DRAINAGE BASIN ID</u>	<u>DRAINAGE BASIN DESCRIPTION</u>	<u>BASIN AREA</u>	<u>TOTAL AREA</u>
6905-00-2-R3	E BRANCH NAUGATUCK RIVER AT MOUTH AT CONF OF W BRANCH NAUGATUCK RV	0.543	14.125
6900	NAUGATUCK RIVER		
6900-00-3-R1	NAUGATUCK RIVER ABOVE GULF STREAM 6900-01-2-R2	0.457	48.557
6900-01-1-L1	UNNAMED POND AT OUTLET ON GULF STREAM	0.124	
6900-01-1	GULF STREAM ABOVE UNNAMED BROOK 6900-02-1	1.070	1.194
6900-02-1	UNNAMED BROOK AT MOUTH ABOVE GULF STREAM	0.580	
6900-01-2-R1	GULF STREAM ABOVE UNNAMED BROOK 6900-03-1	1.404	3.178
6900-03-1	UNNAMED BROOK AT MOUTH ABOVE GULF STREAM	0.533	
6900-01-2-R2	GULF STREAM AT MOUTH ABOVE NAUGATUCK RIVER	0.493	4.204
6900-00-3-R2	NAUGATUCK RIVER ABOVE UNNAMED BROOK 6900-04-1	0.216	52.977
6900-04-1	UNNAMED BROOK AT MOUTH ABOVE NAUGATUCK RIVER	0.989	
6900-00-3-R3	NAUGATUCK RIVER ABOVE UNNAMED BROOK 6900-05-1	0.071	54.037
6900-05-1	UNNAMED BROOK AT MOUTH ABOVE NAUGATUCK RIVER	0.445	
6900-00-3-R4	NAUGATUCK RIVER ABOVE UNNAMED BROOK 6900-06-1	0.677	55.159
6900-06-1-L1	IFFLAND POND AT OUTLET ON UNNAMED BROOK	0.554	
6900-06-1	UNNAMED BROOK AT MOUTH ABOVE NAUGATUCK RIVER	0.076	0.630
6900-00-3-R5	NAUGATUCK RIVER ABOVE UNNAMED BROOK 6900-07-1	0.544	56.333
6900-07-1	UNNAMED BROOK AT MOUTH ABOVE NAUGATUCK RIVER	0.417	
6900-00-3-R6	NAUGATUCK RIVER ABOVE PICKETT BROOK 6900-08-2-R1	0.106	56.856
6900-08-1	PICKETT BROOK ABOVE UNNAMED BROOK 6900-09-1	0.926	
6900-09-1	UNNAMED BROOK AT MOUTH ABOVE PICKETT BROOK	0.280	
6900-08-2-R1	PICKETT BROOK AT MOUTH ABOVE NAUGATUCK RIVER	0.332	1.538
6900-00-3-R7	NAUGATUCK RIVER ABOVE SPRUCE BROOK 6906-00-2-R1	0.508	58.902
6906	SPRUCE BROOK		
6906-00-1	SPRUCE BROOK ABOVE JEFFERSON HILL BROOK 6906-01-2-R2	3.095	
6906-01-1	JEFFERSON HILL BROOK ABOVE UNNAMED BROOK 6906-02-1	0.853	
6906-02-1	UNNAMED BROOK AT MOUTH ABOVE JEFFERSON HILL BROOK	0.573	
6906-01-2-R1	JEFFERSON HILL BROOK ABOVE UNNAMED BROOK 6906-03-1	0.457	1.883
6906-03-1	UNNAMED BROOK AT MOUTH ABOVE JEFFERSON HILL BROOK	0.509	
6906-01-2-R2	JEFFERSON HILL BROOK AT MOUTH ABOVE SPRUCE BROOK	0.071	2.463
6906-00-2-R1	SPRUCE BROOK AT MOUTH ABOVE NAUGATUCK RIVER	0.064	5.622
6900	NAUGATUCK RIVER		
	(CONTINUED)		
6900-00-3-R8	NAUGATUCK RIVER ABOVE UNNAMED BROOK 6900-10-1	0.357	64.881
6900-10-1	UNNAMED BROOK AT MOUTH ABOVE NAUGATUCK RIVER	0.612	
6900-00-3-R9	NAUGATUCK RIVER ABOVE UNNAMED BROOK 6900-11-1	0.012	65.505
6900-11-1	UNNAMED BROOK AT MOUTH ABOVE NAUGATUCK RIVER	0.431	
6900-00-3-R10	NAUGATUCK RIVER ABOVE UNNAMED BROOK 6900-12-1	0.175	66.111

<u>DRAINAGE</u> <u>Basin ID</u>	<u>DRAINAGE Basin Description</u>	<u>Basin</u> <u>Area</u>	<u>TOTAL</u> <u>Area</u>
6900-12-1	UNNAMED BROOK AT MOUTH ABOVE NAUGATUCK RIVER	1.244	
6900-00-3-R11	NAUGATUCK RIVER ABOVE PUDDING BROOK 6900-13-1	0.286	67.641
6900-13-1	PUDDING BROOK AT MOUTH ABOVE NAUGATUCK RIVER	0.424	
6900-00-3-R12	NAUGATUCK RIVER ABOVE UNNAMED BROOK 6900-14-1	1.864	69.929
6900-14-1	UNNAMED BROOK AT MOUTH ABOVE NAUGATUCK RIVER	0.602	
6900-00-3-R13	NAUGATUCK RIVER ABOVE LEADMINE BROOK 6908-00-3-R4	1.691	72.222
6908	LEADMINE BROOK		
6908-01-1	WEST BRANCH LEADMINE BROOK ABOVE UNNAMED BROOK 6908-02-1	0.672	
6908-02-1	UNNAMED BROOK AT MOUTH ABOVE WEST BRANCH LEADMINE BROOK	0.352	
6908-01-2-R1	W BRANCH LEADMINE BROOK AT MOUTH AT CONF OF E BRANCH LEADMINE BK	1.754	2.778
6908-03-1	E BRANCH LEADMINE BROOK AT MOUTH AT CONF OF W BRANCH LEADMINE BK	3.043	
6908-00-2-R1	LEADMINE BROOK ABOVE CATLIN BROOK 6908-04-1	0.574	6.395
6908-04-1-L1	LAKE HARWINTON AT OUTLET ON CATLIN BROOK	0.819	
6908-04-1	CATLIN BROOK AT MOUTH ABOVE LEADMINE BROOK	0.547	1.366
6908-00-2-R2	LEADMINE BROOK ABOVE KELLY POND BROOK 6908-05-1	1.025	8.786
6908-05-1-L1	KELLY POND AT OUTLET ON KELLY POND BROOK	0.191	
6908-05-1	KELLY POND BROOK AT MOUTH ABOVE LEADMINE BROOK	0.926	1.117
6908-00-2-L1	UNNAMED POND AT OUTLET ON UNNAMED BROOK INTO 6908-00-2-R3	0.274	
6908-00-2-L2	UNNAMED POND AT OUTLET ON UNNAMED BROOK INTO 6908-00-2-R3	0.033	
6908-00-2-R3	LEADMINE BROOK ABOVE ROCK BROOK 6907-00-2-R4	0.848	11.058
6907	ROCK BROOK		
6907-00-1-L1	UNNAMED POND AT OUTLET ON ROCK BROOK	0.163	
6907-00-1	ROCK BROOK ABOVE UNNAMED BROOK 6907-01-1	2.458	2.621
6907-01-1-L1	UNNAMED POND AT OUTLET ON UNNAMED BROOK	1.568	
6907-01-1	UNNAMED BROOK AT MOUTH ABOVE ROCK BROOK	0.092	1.660
6907-00-2-R1	ROCK BROOK ABOVE UNNAMED BROOK 6907-02-1	0.665	4.946
6907-02-1-L1	BULL POND AT OUTLET ON UNNAMED BROOK	0.681	
6907-02-1	UNNAMED BROOK AT MOUTH ABOVE ROCK BROOK	0.059	0.740
6907-00-2-R2	ROCK BROOK ABOVE UNNAMED BROOK 6907-03-1	0.086	5.772
6907-03-1-L1	UNNAMED POND AT OUTLET ON UNNAMED BROOK	0.235	
6907-03-1	UNNAMED BROOK AT MOUTH ABOVE ROCK BROOK	0.076	0.311
6907-00-2-R3	ROCK BROOK ABOVE UNNAMED BROOK 6907-04-1	0.864	6.947
6907-04-1-L1	WILSON POND AT OUTLET ON UNNAMED BROOK	0.600	
6907-04-1	UNNAMED BROOK AT MOUTH ABOVE ROCK BROOK	0.682	1.282
6907-00-2-R4	ROCK BROOK AT MOUTH ABOVE LEADMINE BROOK	0.399	8.628
6908	LEADMINE BROOK		
			(CONTINUED)
6908-00-3-R1	LEADMINE BROOK ABOVE UNNAMED BROOK 6908-06-1	0.179	19.865

<u>DRAINAGE BASIN ID</u>	<u>DRAINAGE BASIN DESCRIPTION</u>	<u>BASIN AREA</u>	<u>TOTAL AREA</u>
6908-06-1	UNNAMED BROOK AT MOUTH ABOVE LEADMINE BROOK	0.627	
6908-00-3-R2	LEADMINE BROOK ABOVE UNNAMED BROOK 6908-07-1	0.474	20.966
6908-07-1-L1	UNNAMED POND AT OUTLET ON UNNAMED BROOK	0.140	
6908-07-1	UNNAMED BROOK AT MOUTH ABOVE LEADMINE BROOK	1.717	1.857
6908-00-3-R3	LEADMINE BROOK ABOVE UNNAMED BROOK 6908-08-1	0.961	23.784
6908-08-1-L1	MINOR POND AT OUTLET ON UNNAMED BROOK	0.318	
6908-08-1	UNNAMED BROOK AT MOUTH ABOVE LEADMINE BROOK	0.240	0.558
6908-00-3-R4	LEADMINE BROOK AT MOUTH ABOVE NAUGATUCK RIVER	0.392	24.734
6900	NAUGATUCK RIVER		(CONTINUED)
6900-00-4-L1	UNNAMED POND (THOMASTON DAM) AT OUTLET ON NAUGATUCK RIVER	0.237	97.193
6900-00-4-R1	NAUGATUCK RIVER ABOVE UNNAMED BROOK 6900-15-1	0.647	97.840
6900-15-1-L1	UNNAMED POND AT OUTLET ON UNNAMED BROOK	0.132	
6900-15-1	UNNAMED BROOK AT MOUTH ABOVE NAUGATUCK RIVER	0.359	0.491
6900-00-4-R2	NAUGATUCK RIVER ABOVE UNNAMED BROOK 6900-16-1	0.027	98.358
6900-16-1-L1	PLYMOUTH RESERVOIR AT OUTLET ON UNNAMED BROOK	0.572	
6900-16-1	UNNAMED BROOK AT MOUTH ABOVE NAUGATUCK RIVER	0.206	0.778
6900-00-4-R3	NAUGATUCK RIVER ABOVE NORTHFIELD BROOK 6909-00-2-R2	1.895	101.031
6909	NORTHFIELD BROOK		
6909-01-1-L1	NYSTROM POND AT OUTLET ON TURNER BROOK	0.204	
6909-01-1	TURNER BROOK ABOVE UNNAMED BROOK 6909-02-1	0.458	0.662
6909-02-1	UNNAMED BROOK AT MOUTH ABOVE TURNER BROOK	0.436	
6909-01-2-R1	TURNER BROOK AT MOUTH AT CONF OF HUMASTON BROOK AB NORTHFIELD BK	0.382	1.480
6909-03-1-L1	UNNAMED POND AT OUTLET ON HUMASTON BROOK	0.892	
6909-03-1-L2	NORTHFIELD POND AT OUTLET ON HUMASTON BROOK	1.427	2.319
6909-03-1	HUMASTON BROOK AT MOUTH AT CONF OF TURNER BROOK AB NORTHFIELD BK	0.492	2.811
6909-00-2-R1	NORTHFIELD BROOK ABOVE UNNAMED BROOK 6909-04-1	0.514	4.805
6909-04-1	UNNAMED BROOK AT MOUTH ABOVE NORTHFIELD BROOK	0.248	
6909-00-2-L1	UNNAMED POND (NORTHFIELD BROOK DAM) AT OUTLET ON NORTHFIELD BK	0.675	5.728
6909-00-2-L2	MORTON POND AT OUTLET ON UNNAMED BROOK INTO 6909-00-2-R2	0.086	
6909-00-2-R2	NORTHFIELD BROOK AT MOUTH ABOVE NAUGATUCK RIVER	0.809	6.623
6900	NAUGATUCK RIVER		(CONTINUED)
6900-00-4-L2	UNNAMED POND AT OUTLET ON UNNAMED BROOK INTO 6900-00-4-R4	0.107	
6900-00-4-R4	NAUGATUCK RIVER ABOVE UNNAMED BROOK 6900-17-1	0.724	108.485
6900-17-1-L1	UNNAMED POND AT OUTLET ON UNNAMED BROOK	0.158	
6900-17-1	UNNAMED BROOK AT MOUTH ABOVE NAUGATUCK RIVER	0.348	0.506
6900-00-4-R5	NAUGATUCK RIVER ABOVE BRANCH BROOK 6910-00-2-R4	0.649	109.640

<u>DRAINAGE</u> <u>BASIN ID</u>	<u>DRAINAGE BASIN DESCRIPTION</u>	<u>BASIN</u> <u>AREA</u>	<u>TOTAL</u> <u>AREA</u>
6910	BRANCH BROOK		
6910-01-1-L1	UNNAMED POND AT OUTLET ON UNNAMED BROOK	0.086	
6910-01-1	WIGWAM BROOK ABOVE UNNAMED BROOK 6910-02-1	1.420	1.506
6910-02-1-L1	UNNAMED POND AT OUTLET ON UNNAMED BROOK	0.249	
6910-02-1	UNNAMED BROOK AT MOUTH ABOVE WIGWAM BROOK	0.560	0.809
6910-01-2-R1	WIGWAM BROOK AT MOUTH ABOVE BRANCH BROOK INTO 6910-00-1-L1	1.476	3.791
6910-03-1	PITCH BROOK ABOVE UNNAMED BROOK 6910-04-1	0.970	
6910-04-1	UNNAMED BROOK AT MOUTH ABOVE PITCH BROOK	0.522	
6910-03-2-L1	PITCH RESERVOIR AT OUTLET ON PITCH BROOK	0.865	2.357
6910-03-2-R1	PITCH BROOK AT MOUTH ABOVE BRANCH BROOK INTO 6910-00-1-L1	0.033	2.390
6910-05-1-L1	MARSH POND AT OUTLET ON SLAB MEADOW BROOK	0.039	
6910-05-1-L2	BEAVER POND AT OUTLET ON UNNAMED BROOK INTO 6910-05-1	0.171	
6910-05-1	SLAB MEADOW BROOK AT MOUTH ABOVE BRANCH BROOK INTO 6910-00-1-L1	0.979	1.189
6910-00-1-L1	MORRIS RESERVOIR AT OUTLET ON BRANCH BROOK	1.067	8.437
6910-00-1*	BRANCH BROOK ABOVE EAST MORRIS BROOK 6910-06-2-R2	0.007	8.444
6910-06-1-L1	UNNAMED POND AT OUTLET ON EAST MORRIS BROOK	0.031	
6910-06-1	EAST MORRIS BROOK ABOVE UNNAMED BROOK 6910-07-1	1.238	1.269
6910-07-1	UNNAMED BROOK AT MOUTH ABOVE EAST MORRIS BROOK	0.267	
6910-06-2-R1	EAST MORRIS BROOK ABOVE UNNAMED BROOK 6910-08-1	0.760	2.296
6910-08-1	UNNAMED BROOK AT MOUTH ABOVE EAST MORRIS BROOK	1.631	
6910-06-2-R2	EAST MORRIS BROOK AT MOUTH ABOVE BRANCH BROOK	0.636	4.563
6910-09-1-L1	UNNAMED POND AT OUTLET ON UNNAMED BROOK	0.095	
6910-09-1	UNNAMED BROOK AT MOUTH ABOVE BRANCH BROOK INTO 6910-00-2-L2	0.418	0.513
6910-10-1-L1	UNNAMED POND AT OUTLET ON MOOSEHORN BROOK	0.100	
6910-10-1	MOOSEHORN BROOK AT MOUTH ABOVE BRANCH BROOK INTO 6910-00-2-L2	1.360	1.460
6910-11-1-L1	UNNAMED BROOK AT OUTLET ON UNNAMED BROOK INTO 6910-11-1-L2	0.006	
6910-11-1-L2	UNNAMED BROOK AT OUTLET ON UNNAMED BROOK INTO 6910-11-1	0.164	0.170
6910-11-1	FENN BROOK AT MOUTH ABOVE BRANCH BROOK INTO 6910-00-2-L2	1.422	1.592
6910-00-2-L2	WIGWAM RESERVOIR AT OUTLET ON BRANCH BROOK	0.761	17.333
6910-00-2-R1	BRANCH BROOK ABOVE UNNAMED BROOK 6910-12-1	1.227	18.560
6910-12-1	UNNAMED BROOK AT MOUTH ABOVE BRANCH BROOK	0.554	
6910-00-2-R2	BRANCH BROOK ABOVE UNNAMED BROOK 6910-13-1	0.167	19.281
6910-13-1	UNNAMED BROOK AT MOUTH ABOVE BRANCH BROOK	0.908	
6910-00-2-R3	BRANCH BROOK ABOVE PURGATORY BROOK 6910-14-1	0.724	20.913
6910-14-1-L1	HANNON POND AT OUTLET ON PURGATORY BROOK	0.155	
6910-14-1-L2	BIRDSALL POND AT OUTLET ON PURGATORY BROOK	0.158	0.313
6910-14-1-L3	BLACK ROCK POND AT OUTLET ON PURGATORY BROOK	0.849	1.162
6910-14-1	PURGATORY BROOK AT MOUTH ABOVE BRANCH BROOK	0.021	1.183
6910-00-2-R4	BRANCH BROOK AT MOUTH ABOVE NAUGATUCK RIVER	0.550	22.646
6900	NAUGATUCK RIVER		

(CONTINUED)

<u>DRAINAGE BASIN ID</u>	<u>DRAINAGE BASIN DESCRIPTION</u>	<u>BASIN AREA</u>	<u>TOTAL AREA</u>
6900-00-4-R6	NAUGATUCK RIVER ABOVE JERICHO BROOK 6900-18-1	0.670	132.956
6900-18-1-L1	UNNAMED POND AT OUTLET ON JERICHO BROOK	0.043	
6900-18-1-L2	UNNAMED POND AT OUTLET ON JERICHO BROOK	0.174	0.217
6900-18-1	JERICHO BROOK AT MOUTH ABOVE NAUGATUCK RIVER	0.479	0.696
6900-00-4-R7	NAUGATUCK RIVER ABOVE NIBBLING BROOK 6900-20-1*	0.392	134.044
6900-19-1-L1	BROPHY POND AT OUTLET ON UNNAMED BROOK	0.094	
6900-19-1-L2	UNNAMED POND AT OUTLET ON UNNAMED BROOK	0.168	0.262
6900-19-1	UNNAMED BROOK AT MOUTH ABOVE NIBBLING BROOK INTO 6900-20-1-L1	0.129	0.391
6900-20-1-L1	WILTON POND AT OUTLET ON NIBBLING BROOK	0.923	1.314
6900-20-1*	NIBBLING BROOK AT MOUTH ABOVE NAUGATUCK RIVER	0.854	2.168
6900-00-4-R8	NAUGATUCK RIVER ABOVE SPRUCE BROOK 6900-21-1	1.638	137.850
6900-21-1-L1	UNNAMED POND AT OUTLET ON SPRUCE BROOK	0.060	
6900-21-1-L2	UNNAMED POND AT OUTLET ON SPRUCE BROOK	0.627	0.687
6900-21-1-L3	RIFLE RANGE POND AT OUTLET ON SPRUCE BROOK	0.249	0.936
6900-21-1	SPRUCE BROOK AT MOUTH ABOVE NAUGATUCK RIVER	0.077	1.013
6900-00-4-R9	NAUGATUCK RIVER ABOVE HANCOCK BROOK 6911-00-3-R1	1.453	140.316
6911	HANCOCK BROOK		
6911-00-1-L1	UNNAMED POND AT OUTLET ON UNNAMED BROOK INTO 6911-00-1	0.072	
6911-00-1	HANCOCK BROOK ABOVE UNNAMED BROOK 6911-01-2-R1	2.405	2.477
6911-01-1-L1	FALL MOUNTAIN LAKE AT OUTLET ON UNNAMED BROOK	0.543	
6911-01-1-L2	UNNAMED POND AT OUTLET ON UNNAMED BROOK INTO 6911-01-1	0.167	
6911-01-1	UNNAMED BROOK ABOVE UNNAMED BROOK 6911-02-1	0.443	1.153
6911-02-1-L1	INDIAN HEAVEN POND AT OUTLET ON UNNAMED BROOK	0.237	
6911-02-1	UNNAMED BROOK AT MOUTH ABOVE UNNAMED BROOK 6911-01-2-R1	0.080	0.317
6911-01-2-R1	UNNAMED BROOK AT MOUTH ABOVE HANCOCK BROOK	0.260	1.730
6911-00-2-L2	UNNAMED POND AT OUTLET ON UNNAMED BROOK INTO 6911-00-2-R1	0.078	
6911-03-1	UNNAMED BROOK ABOVE UNNAMED BROOK 6911-04-1	0.329	
6911-04-1-L1	UNNAMED POND AT OUTLET ON UNNAMED BROOK	0.034	
6911-04-1-L2	MARINO POND AT OUTLET ON UNNAMED BROOK	0.285	0.319
6911-04-1-L3	UNNAMED POND AT OUTLET ON UNNAMED BROOK	0.062	0.381
6911-04-1	UNNAMED BROOK AT MOUTH ABOVE UNNAMED BROOK 6911-03-2-R1	0.099	0.480
6911-03-2-R1	UNNAMED BROOK AT MOUTH ABOVE HANCOCK BROOK INTO 6911-00-2-L3	0.442	1.251
6911-00-2-L3	MEYES POND AT OUTLET ON HANCOCK BROOK	0.546	6.082
6911-00-2-R1	HANCOCK BROOK ABOVE TODD HOLLOW BROOK 6911-05-2-R2	0.083	6.165
6911-05-1-L1	UNNAMED POND AT OUTLET ON TODD HOLLOW BROOK	0.026	
6911-05-1-L2	MASTERBONE POND AT OUTLET ON TODD HOLLOW BROOK	0.775	0.801
6911-05-1-L3	PRATT POND AT OUTLET ON TODD HOLLOW BROOK	0.177	0.978
6911-05-1-L4	MCCOY POND AT OUTLET ON TODD HOLLOW BROOK	0.037	1.015
6911-05-1	TODD HOLLOW BROOK ABOVE UNNAMED BROOK 6911-06-1	0.669	1.684
6911-06-1	UNNAMED BROOK AT MOUTH ABOVE TODD HOLLOW BROOK	0.651	
6911-05-2-R1	TODD HOLLOW BROOK ABOVE UNNAMED BROOK 6911-07-1	0.318	2.653

<u>DRAINAGE</u> <u>BASIN ID</u>	<u>DRAINAGE BASIN DESCRIPTION</u>	<u>BASIN</u> <u>AREA</u>	<u>TOTAL</u> <u>AREA</u>
6911-07-1-L1	LAKE PLYMOUTH AT OUTLET ON UNNAMED BROOK	0.348	
6911-07-1	UNNAMED BROOK AT MOUTH ABOVE TODD HOLLOW BROOK	0.181	0.529
6911-05-2-R2	TODD HOLLOW BROOK AT MOUTH ABOVE HANCOCK BROOK	0.647	3.829
6911-00-3-L4	TOMLINSON POND AT OUTLET ON UNNAMED BROOK INTO 6911-00-3-L6	0.235	
6911-08-1	UNNAMED BROOK AT MOUTH ABOVE HANCOCK BROOK INTO 6911-00-3-L6	0.593	
6911-00-3-L5	JOHNSON BROTHERS POND AT OUTLET ON UNNAMED BK INTO 6911-00-3-L6	0.188	
6911-00-3-L6	HANCOCK BROOK LAKE AT OUTLET ON HANCOCK BROOK	0.828	11.838
6911-00-3-L7	GREYSTONE POND AT OUTLET ON HANCOCK BROOK	0.188	12.026
6911-00-3-L8	HANCOCK POND AT OUTLET ON HANCOCK BROOK	1.942	13.968
6911-00-3-L9	LAKE WEQUAUSAUSET AT OUTLET ON UNNAMED BROOK INTO 6911-00-3-R1	0.088	
6911-00-3-R1	HANCOCK BROOK AT MOUTH ABOVE NAUGATUCK RIVER	1.335	15.391
6900	NAUGATUCK RIVER		(CONTINUED)
6900-00-4-R10	NAUGATUCK RIVER ABOVE STEELE BROOK 6912-00-3-R1	0.608	156.315
6912	STEELE BROOK		
6912-00-1	STEELE BROOK ABOVE SMITH POND BROOK 6912-01-2-R1	1.579	
6912-01-1-L1	SMITH POND AT OUTLET ON SMITH POND BROOK	0.420	
6912-01-1	SMITH POND BROOK ABOVE UNNAMED BROOK 6912-02-1	0.231	0.651
6912-02-1-L1	LOCKWOOD POND AT OUTLET ON UNNAMED BROOK	0.604	
6912-02-1	UNNAMED BROOK AT MOUTH ABOVE SMITH POND BROOK	0.541	1.145
6912-01-2-R1	SMITH POND BROOK AT MOUTH ABOVE STEELE BROOK	0.812	2.608
6912-00-2-L1	UNNAMED POND AT OUTLET ON STEELE BROOK	0.015	4.202
6912-00-2-L2	HEMINWAY POND AT OUTLET ON STEELE BROOK	1.653	5.855
6912-00-2-R1	STEELE BROOK ABOVE UNNAMED BROOK 6912-03-1	0.636	6.491
6912-03-1	UNNAMED BROOK AT MOUTH ABOVE STEELE BROOK	0.768	
6912-00-2-R2	STEELE BROOK ABOVE ECHO LAKE BROOK 6912-04-1	0.830	8.089
6912-04-1-L1	ECHO LAKE AT OUTLET ON ECHO LAKE BROOK	0.599	
6912-04-1	ECHO LAKE BROOK AT MOUTH ABOVE STEELE BROOK	0.202	0.801
6912-05-1-L1	MOREHOUSE POND AT OUTLET ON WATTLES BROOK	0.298	
6912-05-1-L2	LAKE WINNEMAUG AT OUTLET ON WATTLES BROOK	0.791	1.089
6912-05-1-L3	ATWOOD POND AT OUTLET ON WATTLES BROOK	0.669	1.758
6912-05-1-L4	UNNAMED POND AT OUTLET ON UNNAMED BROOK INTO 6912-05-1	0.070	
6912-05-1-L5	UNNAMED POND AT OUTLET ON UNNAMED BROOK INTO 6912-05-1	0.113	
6912-05-1	WATTLES BROOK AT MOUTH ABOVE STEELE BROOK INTO 6912-00-2-L3	0.627	2.568
6912-00-2-L3	PIN SHOP POND AT OUTLET ON STEELE BROOK	0.390	11.848
6912-00-2-R3	STEELE BROOK ABOVE UNNAMED BROOK 6912-06-1	0.014	11.862
6912-06-1	UNNAMED BROOK AT MOUTH ABOVE STEELE BROOK	0.746	
6912-00-2-R4	STEELE BROOK ABOVE TURKEY BROOK 6912-07-2-R2	0.143	12.751
6912-07-1	TURKEY BROOK ABOVE UNNAMED BROOK 6912-08-1	0.671	
6912-08-1	UNNAMED BROOK AT MOUTH ABOVE TURKEY BROOK	0.358	

<u>DRAINAGE</u> <u>BASIN ID</u>	<u>DRAINAGE BASIN DESCRIPTION</u>	<u>BASIN</u> <u>AREA</u>	<u>TOTAL</u> <u>AREA</u>
6912-07-2-L1	SYLVAN LAKE AT OUTLET ON UNNAMED BROOK INTO 6912-07-2-R1	0.109	
6912-07-2-R1	TURKEY BROOK ABOVE UNNAMED BROOK 6912-09-1	0.271	1.409
6912-09-1	UNNAMED BROOK AT MOUTH ABOVE TURKEY BROOK	0.360	
6912-07-2-R2	TURKEY BROOK AT MOUTH ABOVE STEELE BROOK	0.801	2.570
6912-00-3-R1	STEELE BROOK AT MOUTH ABOVE NAUGATUCK RIVER	1.717	17.038
6900	NAUGATUCK RIVER		
	(CONTINUED)		
6900-00-4-R11	NAUGATUCK RIVER ABOVE GREAT BROOK 6900-22-1	2.981	176.334
6900-22-1-L1	GREAT BROOK RESERVOIR (UPPER) AT OUTLET ON GREAT BROOK	0.833	
6900-22-1-L2	GREAT BROOK RESERVOIR (MIDDLE) AT OUTLET ON GREAT BROOK	0.525	1.358
6900-22-1-L3	GREAT BROOK RESERVOIR (LOWER) AT OUTLET ON GREAT BROOK	0.136	1.494
6900-22-1-L4	UNNAMED POND AT OUTLET ON GREAT BROOK	0.437	1.931
6900-22-1-L5	UPPER FULTON PARK POND AT OUTLET ON UNNAMED BK INTO 6900-22-1-L6	0.137	
6900-22-1-L6	LOWER FULTON PARK POND AT OUTLET ON UNNAMED BK INTO 6900-22-1	0.097	0.234
6900-22-1	GREAT BROOK AT MOUTH ABOVE NAUGATUCK RIVER	1.168	3.333
6900-00-4-R12	NAUGATUCK RIVER ABOVE MAD RIVER 6914-00-3-R3	0.168	179.835
6914	MAD RIVER		
6914-00-1-L1	CEDAR SWAMP POND AT OUTLET ON MAD RIVER	0.896	
6914-00-1	MAD RIVER ABOVE UNNAMED BROOK 6914-01-1	0.788	1.684
6914-01-1	UNNAMED BROOK AT MOUTH ABOVE MAD RIVER	0.443	
6914-00-2-R1	MAD RIVER ABOVE BREAK HILL BROOK 6914-02-1	0.491	2.618
6914-02-1	BREAK HILL BROOK AT MOUTH ABOVE MAD RIVER	0.449	
6914-00-2-R2	MAD RIVER ABOVE UNNAMED BROOK 6914-03-1	0.786	3.853
6914-03-1	UNNAMED BROOK AT MOUTH ABOVE MAD RIVER	0.525	
6914-04-1-L1	UNNAMED POND AT OUTLET ON UNNAMED BROOK INTO 6914-04-1-L2	0.029	
6914-04-1-L2	EVERS POND AT OUTLET ON UNNAMED BROOK INTO 6914-04-1	0.104	0.133
6914-04-1	LINDSLEY BROOK AT MOUTH ABOVE MAD RIVER INTO 6914-00-2-L2	1.480	1.613
6914-00-2-L2	SCOVILL RESERVOIR AT OUTLET ON MAD RIVER	2.263	8.254
6914-00-2-R3	MAD RIVER ABOVE LILY BROOK 6914-06-2-R1	0.243	8.497
6914-06-1-L1	HITCHCOCK LAKE AT OUTLET ON LIL BROOK	0.502	
6914-05-1	UNNAMED BROOK AT MOUTH ABOVE LILY BROOK INTO 6914-06-1-L2	0.418	
6914-06-1-L2	THERIAULTS ICE POND AT OUTLET ON LILY BROOK	0.275	1.195
6914-06-1-L3	UNNAMED POND AT OUTLET ON LILY BROOK	0.862	2.057
6914-06-1*	LILY BROOK ABOVE UNNAMED BROOK 6914-07-1	0.010	2.067
6914-07-1	UNNAMED BROOK AT MOUTH ABOVE LILY BROOK	0.528	
6914-06-2-R1	LILY BROOK ABOVE FINCH BROOK 6914-08-1	0.281	2.876
6914-08-1	FINCH BROOK AT MOUTH ABOVE LILY BROOK	1.006	
6914-06-2-R2	LILY BROOK AT MOUTH ABOVE MAD RIVER	0.055	3.937
6914-00-3-R1	MAD RIVER ABOVE OLD TANNERY BROOK 6914-09-2-R1	0.219	12.653
6914-09-1-L1	WELTON POND AT OUTLET ON OLD TANNERY BROOK	0.603	

<u>DRAINAGE</u> <u>Basin ID</u>	<u>DRAINAGE Basin Description</u>	<u>Basin</u> <u>Area</u>	<u>TOTAL</u> <u>Area</u>
6914-09-1-L2	CHESTNUT HILL RESERVOIR AT OUTLET ON OLD TANNERY BROOK	0.888	1.491
6914-09-1-L3	UNNAMED POND AT OUTLET ON UNNAMED BROOK INTO 6914-09-1-L4	0.025	
6914-09-1-L4	UNNAMED POND AT OUTLET ON OLD TANNERY BROOK	0.909	2.425
6914-09-1	OLD TANNERY BROOK ABOVE UNNAMED BROOK 6914-10-1	0.268	2.693
6914-10-1	UNNAMED BROOK AT MOUTH ABOVE OLD TANNERY BROOK	0.428	
6914-09-2-R1	OLD TANNERY BROOK AT MOUTH ABOVE MAD RIVER	0.021	3.142
6914-00-3-L3	UNNAMED POND AT OUTLET ON MAD RIVER	1.740	17.535
6913	BEAVER POND BROOK		
6913-00-1	BEAVER POND BROOK ABOVE UNNAMED BROOK 6913-01-1	1.004	
6913-01-1	UNNAMED BROOK AT MOUTH ABOVE BEAVER POND BROOK	0.760	
6913-00-2-R1	BEAVER POND BROOK ABOVE TURKEY HILL BROOK 6913-02-1	1.274	3.038
6913-02-1-L1	WATERBURY RESERVOIR NO 2 AT OUTLET ON TURKEY HILL BROOK	0.392	
6913-02-1	TURKEY HILL BROOK AT MOUTH ABOVE BEAVER POND BROOK	1.165	1.557
6913-00-2-R2	BEAVER POND BROOK ABOVE EAST MOUNTAIN BROOK 6913-03-1	0.131	4.726
6913-03-1-L1	EAST MOUNTAIN RESERVOIR AT OUTLET ON EAST MOUNTAIN BROOK	0.552	
6913-03-1	EAST MOUNTAIN BROOK AT MOUTH ABOVE BEAVER POND BROOK	0.257	0.809
6913-00-2-R3	BEAVER POND BROOK AT MOUTH ABOVE MAD RIVER INTO 6914-00-3-L4	0.049	5.584
6914	MAD RIVER		(CONTINUED)
6914-00-3-L4	CITY MILLS PONDS (UPPER) AT OUTLET ON MAD RIVER	0.481	23.600
6914-00-3-L5	CITY MILLS PONDS (LOWER) AT OUTLET ON MAD RIVER	0.095	23.695
6914-00-3-R2	MAD RIVER ABOVE UNNAMED BROOK 6914-11-1	0.342	24.037
6914-11-1	UNNAMED BROOK AT MOUTH ABOVE MAD RIVER	0.757	
6914-00-3-R3	MAD RIVER AT MOUTH ABOVE NAUGATUCK RIVER	1.139	25.933
6900	NAUGATUCK RIVER		(CONTINUED)
6900-00-4-R13	NAUGATUCK RIVER ABOVE HOPEVILLE POND BROOK 6900-23-1	1.077	206.845
6900-23-1-L1	HILLS POND NO 2 AT OUTLET ON HOPEVILLE POND BROOK	0.178	
6900-23-1-L2	HILLS POND NO 1 AT OUTLET ON HOPEVILLE POND BROOK	0.153	0.331
6900-23-1-L3	PRITCHARDS POND AT OUTLET ON UNNAMED BROOK INTO 6900-23-1	0.286	
6900-23-1	HOPEVILLE POND BROOK AT MOUTH ABOVE NAUGATUCK RIVER	0.773	1.390
6900-00-4-R14	NAUGATUCK RIVER ABOVE UNNAMED BROOK 6900-24-1	0.391	208.626
6900-24-1	UNNAMED BROOK AT MOUTH ABOVE NAUGATUCK RIVER	0.546	
6900-00-4-R15	NAUGATUCK RIVER ABOVE FULLING MILL BROOK 6915-00-2-R3	1.025	210.197
6915	FULLING MILL BROOK		
6915-00-1-L1	UNNAMED POND AT OUTLET ON FULLING MILL BROOK	0.163	
6915-00-1-L2	BEER POND AT OUTLET ON FULLING MILL BROOK	1.439	1.602

<u>DRAINAGE BASIN ID</u>	<u>DRAINAGE BASIN DESCRIPTION</u>	<u>BASIN AREA</u>	<u>TOTAL AREA</u>
6915-00-1	FULLING MILL BROOK ABOVE UNNAMED BROOK 6915-02-1*	0.262	1.864
6915-01-1	UNNAMED BROOK AT MOUTH ABOVE UNNAMED BROOK INTO 6915-01-1-L1	0.342	
6915-02-1-L1	UNNAMED POND AT OUTLET ON UNNAMED BROOK	0.390	0.732
6915-02-1*	UNNAMED BROOK AT MOUTH ABOVE FULLING MILL BROOK	0.125	0.857
6915-00-2-R1	FULLING MILL BROOK ABOVE UNNAMED BROOK 6915-03-1	0.319	3.040
6915-03-1-L1	UNION ICE COMPANY POND AT OUTLET ON UNNAMED BROOK	0.124	
6915-03-1-L2	SCHILDGEN POND AT OUTLET ON UNNAMED BROOK	0.503	0.627
6915-03-1	UNNAMED BROOK AT MOUTH ABOVE FULLING MILL BROOK	0.152	0.779
6915-00-2-R2	FULLING MILL BROOK ABOVE GOLD SPRING BROOK 6915-04-1	0.191	4.010
6915-04-1-L1	UNNAMED POND AT OUTLET ON GOLD SPRING BROOK	0.159	
6915-04-1-L2	UNNAMED POND AT OUTLET ON GOLD SPRING BROOK	0.291	0.450
6915-04-1	GOLD SPRING BROOK AT MOUTH ABOVE FULLING MILL BROOK	0.799	1.249
6915-00-2-R3	FULLING MILL BROOK AT MOUTH ABOVE NAUGATUCK RIVER	0.119	5.378
6900	NAUGATUCK RIVER		(CONTINUED)
6900-00-4-R16	NAUGATUCK RIVER ABOVE HOP BROOK 6916-00-3-R6	0.313	215.888
6916	HOP BROOK		
6916-00-1	HOP BROOK ABOVE HOP BROOK 6916-01-2-R2	0.286	
6916-01-1	HOP BROOK ABOVE UNNAMED BROOK 6916-02-1	0.084	
6916-02-1	UNNAMED BROOK AT MOUTH ABOVE HOP BROOK	1.154	
6916-01-2-R1	HOP BROOK ABOVE UNNAMED BROOK 6916-03-1	0.568	1.806
6916-03-1	UNNAMED BROOK AT MOUTH ABOVE HOP BROOK	0.418	
6916-01-2-L1	ATWOOD POND AT OUTLET ON UNNAMED BROOK INTO 6916-01-2-R2	0.059	
6916-01-2-R2	HOP BROOK AT MOUTH ABOVE HOP BROOK	0.306	2.589
6916-00-2-R1	HOP BROOK ABOVE UNNAMED BROOK 6916-04-1	1.044	3.919
6916-04-1-L1	MIRY DAM POND AT OUTLET ON UNNAMED BROOK	0.227	
6916-04-1-L2	UNNAMED POND AT OUTLET ON UNNAMED BROOK	0.046	0.273
6916-04-1	UNNAMED BROOK AT MOUTH ABOVE HOP BROOK	0.089	0.362
6916-00-2-L1	BEETLE BUNG POND AT OUTLET ON UNNAMED BROOK INTO 6916-00-2-L2	0.038	
6916-00-2-L2	ABBOTTS POND AT OUTLET ON HOP BROOK	0.703	5.022
6916-00-2-R2	HOP BROOK ABOVE GOAT BROOK 6916-05-1	0.197	5.219
6916-05-1-L1	FENN POND AT OUTLET ON GOAT BROOK	1.019	
6916-05-1	GOAT BROOK AT MOUTH ABOVE HOP BROOK	0.426	1.445
6916-00-2-L3	UNNAMED POND AT OUTLET ON HOP BROOK	0.013	6.677
6916-00-2-R3	HOP BROOK ABOVE LONG SWAMP BROOK 6916-06-2-R1	0.211	6.888
6916-06-1-L1	SPERRY POND AT OUTLET ON LONG SWAMP BROOK	0.476	
6916-06-1-L2	LITTLE TRACEYS POND AT OUTLET ON LONG SWAMP BROOK	0.266	0.742
6916-06-1	LONG SWAMP BROOK ABOVE UNNAMED BROOK 6916-07-1	0.178	0.920
6916-07-1	UNNAMED BROOK AT MOUTH ABOVE LONG SWAMP BROOK	0.278	
6916-06-2-R1	LONG SWAMP BROOK AT MOUTH ABOVE HOP BROOK	0.640	1.838

<u>DRAINAGE</u> <u>BASIN ID</u>	<u>DRAINAGE BASIN DESCRIPTION</u>	<u>BASIN</u> <u>AREA</u>	<u>TOTAL</u> <u>AREA</u>
6916-00-3-R1	HOP BROOK ABOVE UNNAMED BROOK 6916-08-1	0.023	8.749
6916-08-1-L1	TURTLE POND AT OUTLET ON UNNAMED BROOK	0.172	
6916-08-1	UNNAMED BROOK AT MOUTH ABOVE HOP BROOK	0.488	0.660
6916-00-3-R2	HOP BROOK ABOVE SHATTUCK BROOK 6916-09-1	0.431	9.840
6916-09-1-L1	UNNAMED POND AT OUTLET ON SHATTUCK BROOK	0.322	
6916-09-1-D1	SHATTUCK BROOK DIVERSION	1.481	1.803
6916-09-1	SHATTUCK BROOK AT MOUTH ABOVE HOP BROOK	0.268	2.071
6916-00-3-R3	HOP BROOK ABOVE WOOSTER BROOK 6916-10-1	0.014	11.925
6916-10-1-L1	TRACEYS POND AT OUTLET ON WOOSTER BROOK	0.642	
6916-10-1-L2	STRAW POND AT OUTLET ON UNNAMED BROOK INTO 6916-10-1	0.047	
6916-10-1	WOOSTER BROOK AT MOUTH ABOVE HOP BROOK	1.060	1.749
6916-00-3-R4	HOP BROOK ABOVE WELTON BROOK 6916-11-1	0.044	13.718
6916-11-1-L1	UNNAMED POND AT OUTLET ON WELTON BROOK	1.249	
6916-11-1	WELTON BROOK AT MOUTH ABOVE HOP BROOK	0.579	1.828
6916-00-3-L4	HOP BROOK LAKE AT OUTLET ON HOP BROOK	0.500	16.046
6916-00-3-R5	HOP BROOK ABOVE PIGEON POND BROOK 6916-12-1	0.301	16.347
6916-12-1-L1	BARBERS POND AT OUTLET ON PIGEON POND BROOK	0.175	
6916-12-1-L2	BAUMMER POND AT OUTLET ON PIGEON POND BROOK	0.380	0.555
6916-12-1	PIGEON POND BROOK AT MOUTH ABOVE HOP BROOK	0.041	0.596
6916-00-3-R6	HOP BROOK AT MOUTH ABOVE NAUGATUCK RIVER	0.453	17.396
6900	NAUGATUCK RIVER		(CONTINUED)
6900-00-4-R17	NAUGATUCK RIVER ABOVE LONG MEADOW POND BROOK 6917-00-2-R3	0.598	233.882
6917	LONG MEADOW POND BROOK		
6917-00-1	LONG MEADOW POND BROOK ABOVE UNNAMED BROOK 6917-01-1	0.502	
6917-01-1-L1	TOWANTIC POND AT OUTLET ON UNNAMED BROOK	0.474	
6917-01-1	UNNAMED BROOK AT MOUTH ABOVE LONG MEADOW POND BROOK	0.066	0.540
6917-00-2-L1	LAKE ELISE AT OUTLET ON UNNAMED BROOK INTO 6917-00-2-L3	0.331	
6917-00-2-L2	AVALON FARM POND AT OUTLET ON UNNAMED BROOK INTO 6917-00-2-L3	0.174	0.505
6917-00-2-L3	LONG MEADOW POND AT OUTLET ON UNNAMED BROOK INTO 6917-00-2-R1	2.584	3.089
6917-00-2-R1	LONG MEADOW POND BROOK ABOVE UNNAMED BROOK 6917-02-1	0.853	4.984
6917-02-1-L1	UNNAMED POND AT OUTLET ON UNNAMED BROOK	0.319	
6917-02-1	UNNAMED BROOK AT MOUTH ABOVE LONG MEADOW POND BROOK	0.394	0.713
6917-00-2-R2	LONG MEADOW POND BROOK ABOVE UNNAMED BROOK 6917-03-1	0.855	6.552
6917-03-1-L1	UNNAMED POND AT OUTLET ON UNNAMED BROOK	0.067	
6917-03-1	UNNAMED BROOK AT MOUTH ABOVE LONG MEADOW POND BROOK	0.448	0.515
6917-00-2-L4	UNNAMED POND AT OUTLET ON LONG MEADOW POND BROOK	0.902	7.969
6917-00-2-R3	LONG MEADOW POND BROOK AT MOUTH ABOVE NAUGATUCK RIVER	0.500	8.469
6900	NAUGATUCK RIVER		(CONTINUED)

<u>DRAINAGE</u> <u>Basin ID</u>	<u>DRAINAGE BASIN DESCRIPTION</u>	<u>BASIN</u> <u>AREA</u>	<u>TOTAL</u> <u>AREA</u>
6900-00-4-R18	NAUGATUCK RIVER ABOVE UNNAMED BROOK 6900-25-1	0.043	242.394
6900-25-1-L1	UNNAMED POND AT OUTLET ON UNNAMED BROOK	0.186	
6900-25-1	UNNAMED BROOK AT MOUTH ABOVE NAUGATUCK RIVER	0.193	0.379
6900-00-4-L3	UNNAMED POND AT OUTLET ON UNNAMED BROOK INTO 6900-00-4-R19	0.019	
6900-00-4-R19	NAUGATUCK RIVER ABOVE UNNAMED BROOK 6900-26-1	0.800	243.592
6900-26-1-L1	MULBERRY RESERVOIR AT OUTLET ON UNNAMED BROOK	0.233	
6900-26-1	UNNAMED BROOK AT MOUTH ABOVE NAUGATUCK RIVER	0.349	0.582
6900-00-4-R20	NAUGATUCK RIVER ABOVE BEACON HILL BROOK 6918-00-2-R3	0.437	244.611
6918	BEACON HILL BROOK		
6918-01-1	UNNAMED BROOK AT MOUTH ABOVE BEACON HILL BROOK INTO 6918-00-1-L1	0.753	
6918-00-1-L1	NEW NAUGATUCK RESERVOIR AT OUTLET ON BEACON HILL BROOK	1.784	2.537
6918-00-1-L2	UNNAMED POND AT OUTLET ON BEACON HILL BROOK	0.065	2.602
6918-00-1*	BEACON HILL BROOK ABOVE UNNAMED BROOK 6918-02-1	0.149	2.751
6918-02-1	UNNAMED BROOK AT MOUTH ABOVE BEACON HILL BROOK	1.832	
6918-00-2-R1	BEACON HILL BROOK ABOVE MARKS BROOK 6918-03-1	0.694	5.277
6918-03-1-L1	NEW NAUGATUCK RESERVOIR AT OUTLET ON MARKS BROOK	1.664	
6918-03-1-L2	UNNAMED POND AT OUTLET ON MARKS BROOK	0.118	1.782
6918-03-1	MARKS BROOK AT MOUTH ABOVE BEACON HILL BROOK	0.458	2.240
6918-00-2-R2	BEACON HILL BROOK ABOVE STRAITSVILLE BROOK 6918-04-1	0.572	8.089
6918-04-1-L1	CANDEE RESERVOIR AT OUTLET ON UNNAMED BROOK INTO 6918-04-1-L2	0.191	
6918-04-1-L2	UNNAMED POND AT OUTLET ON STRAITSVILLE BROOK	0.298	0.489
6918-04-1	STRAITSVILLE BROOK AT MOUTH ABOVE BEACON HILL BROOK	0.215	0.704
6918-00-2-R3	BEACON HILL BROOK AT MOUTH ABOVE NAUGATUCK RIVER	1.423	10.216
6900	NAUGATUCK RIVER		
			(CONTINUED)
6900-00-4-R21	NAUGATUCK RIVER ABOVE SPRUCE BROOK 6900-27-1	1.204	256.031
6900-27-1	SPRUCE BROOK AT MOUTH ABOVE NAUGATUCK RIVER	2.069	
6900-00-4-R22	NAUGATUCK RIVER ABOVE HOCKANUM BROOK 6900-28-2-R2	2.014	260.114
6900-28-1-L1	UNNAMED POND AT OUTLET ON HOCKANUM BROOK	0.864	
6900-28-1	HOCKANUM BROOK ABOVE UNNAMED BROOK 6900-29-1	1.269	2.133
6900-29-1	UNNAMED BROOK AT MOUTH ABOVE HOCKANUM BROOK	0.907	
6900-28-2-R1	HOCKANUM BROOK ABOVE UNNAMED BROOK 6900-30-1	0.415	3.455
6900-30-1	UNNAMED BROOK AT MOUTH ABOVE HOCKANUM BROOK	0.874	
6900-28-2-R2	HOCKANUM BROOK AT MOUTH ABOVE NAUGATUCK RIVER	0.414	4.743
6900-00-4-R23	NAUGATUCK RIVER ABOVE HEMP SWAMP BROOK 6900-31-2-R1	0.658	265.515
6900-31-1-L1	CARRINGTON POND AT OUTLET ON HEMP SWAMP BROOK	0.279	
6900-31-1	HEMP SWAMP BROOK ABOVE UNNAMED BROOK 6900-32-1	0.639	0.918
6900-32-1-L1	SEYMOUR RESERVOIR NO 4 AT OUTLET ON UNNAMED BROOK	0.546	
6900-32-1-L2	SEYMOUR RESERVOIR NO 3 AT OUTLET ON UNNAMED BROOK	0.125	0.671

<u>DRAINAGE</u> <u>Basin ID</u>	<u>DRAINAGE BASIN DESCRIPTION</u>	<u>BASIN</u> <u>Area</u>	<u>TOTAL</u> <u>Area</u>
6900-32-1-L3	SEYMOUR RESERVOIR NO 2 AT OUTLET ON UNNAMED BROOK	0.478	1.149
6900-32-1-L4	SEYMOUR RESERVOIR NO 1 AT OUTLET ON UNNAMED BROOK	0.232	1.381
6900-32-1	UNNAMED BROOK AT MOUTH ABOVE HEMP SWAMP BROOK	0.212	1.593
6900-31-2-R1	HEMP SWAMP BROOK AT MOUTH ABOVE NAUGATUCK RIVER	0.136	2.647
6900-00-4-R24	NAUGATUCK RIVER ABOVE RIMMON BROOK 6900-33-2-R1	1.292	269.454
6900-33-1-L1	SILVER LAKE AT OUTLET ON RIMMON BROOK	1.145	
6900-33-1	RIMMON BROOK ABOVE MUD BROOK 6900-34-1	0.031	1.176
6900-34-1	MUD BROOK AT MOUTH ABOVE RIMMON BROOK	0.361	
6900-33-2-R1	RIMMON BROOK AT MOUTH ABOVE NAUGATUCK RIVER	0.020	1.557
6900-00-4-R25	NAUGATUCK RIVER ABOVE BLADENS RIVER 6919-00-2-R4	0.220	271.231
6919	BALDENS RIVER		
6919-00-1-L1	UNNAMED POND AT OUTLET ON BLADENS RIVER	0.678	
6919-00-1	BLADENS RIVER ABOVE PINE BROOK 6919-01-1	1.704	2.382
6919-01-1	PINE BROOK AT MOUTH ABOVE BLADENS RIVER	1.551	
6919-00-2-R1	BLADENS RIVER ABOVE BLACK BROOK 6919-02-1	0.322	4.255
6919-02-1-D1	UNNAMED BROOK DIVERSION INTO 6919-02-1	0.067	
6919-02-1-D2	BLACK BROOK DIVERSION	0.271	0.338
6919-02-1-D3	UNNAMED BROOK DIVERSION INTO 6919-02-1	0.029	
6919-02-1	BLACK BROOK AT MOUTH ABOVE BLADENS RIVER	0.718	1.085
6919-00-2-R2	BLADENS RIVER ABOVE HOPP BROOK 6919-03-1	0.114	5.454
6919-03-1-L1	UNNAMED POND AT OUTLET ON HOPP BROOK	0.149	
6919-03-1-L2	UNNAMED POND AT OUTLET ON HOPP BROOK	1.927	2.076
6919-03-1	HOPP BROOK AT MOUTH ABOVE BLADENS RIVER	1.271	3.347
6919-00-2-R3	BLADENS RIVER ABOVE UNNAMED BROOK 6919-04-1	0.362	9.163
6919-04-1	UNNAMED BROOK AT MOUTH ABOVE BLADENS RIVER	0.739	
6919-00-2-R4	BLADENS RIVER AT MOUTH ABOVE NAUGATUCK RIVER	0.839	10.741
6900	NAUGATUCK RIVER		
		(CONTINUED)	
6900-00-4-R26	NAUGATUCK RIVER ABOVE LITTLE RIVER 6920-00-3-R5	0.168	282.140
6920	LITTLE RIVER		
6920-00-1	LITTLE RIVER ABOVE UNNAMED BROOK 6920-01-1	2.162	
6920-01-1	UNNAMED BROOK AT MOUTH ABOVE LITTLE RIVER	0.401	
6920-00-2-R1	LITTLE RIVER ABOVE UNNAMED BROOK 6920-02-1	0.343	2.906
6920-02-1	UNNAMED BROOK AT MOUTH ABOVE LITTLE RIVER	0.307	
6920-00-2-R2	LITTLE RIVER ABOVE RIGGS STREET BROOK 6920-03-2-R1	1.815	5.028
6920-03-1	RIGGS STREET BROOK ABOVE JACKS BROOK 6920-04-1	1.757	
6920-04-1	JACKS BROOK AT MOUTH ABOVE RIGGS STREET BROOK	0.886	
6920-03-2-R1	RIGGS STREET BROOK AT MOUTH ABOVE LITTLE RIVER	0.137	2.780

<u>DRAINAGE</u> <u>Basin ID</u>	<u>DRAINAGE BASIN DESCRIPTION</u>	<u>BASIN</u> <u>AREA</u>	<u>TOTAL</u> <u>AREA</u>
6920-00-3-R1	LITTLE RIVER ABOVE TOWANTIC BROOK 6920-05-1	0.059	7.867
6920-05-1-L1	CHANKO POND AT OUTLET ON TOWNATIC BROOK	0.308	
6920-05-1	TOWANTIC BROOK AT MOUTH ABOVE LITTLE RIVER	1.904	2.212
6920-00-3-R2	LITTLE RIVER ABOVE UNNAMED BROOK 6920-06-1	0.665	10.744
6920-06-1-L1	SWAN LAKE AT OUTLET ON UNNAMED BROOK	0.999	
6920-06-1	UNNAMED BROOK AT MOUTH ABOVE LITTLE RIVER	0.022	1.021
6920-00-3-L1	UNNAMED POND AT OUTLET ON LITTLE RIVER	0.611	12.376
6920-00-3-R3	LITTLE RIVER ABOVE UNNAMED BROOK 6920-07-1	0.029	12.405
6920-07-1	UNNAMED BROOK AT MOUTH ABOVE LITTLE RIVER	0.482	
6920-00-3-R4	LITTLE RIVER ABOVE UNNAMED BROOK 6920-08-1	0.654	13.541
6920-08-1	UNNAMED BROOK AT MOUTH ABOVE LITTLE RIVER	0.902	
6920-00-3-L2	UNNAMED POND AT OUTLET ON LITTLE RIVER	0.701	15.144
6920-00-3-R5	LITTLE RIVER AT MOUTH ABOVE NAUGATUCK RIVER	0.350	15.494

6900 NAUGATUCK RIVER

(CONTINUED)

6900-00-4-R27	NAUGATUCK RIVER ABOVE STEEL BROOK 6900-35-1	0.197	297.831
6900-35-1	STEEL BROOK AT MOUTH ABOVE NAUGATUCK RIVER	0.336	
6900-00-4-L4	CLARKS POND AT OUTLET ON MUD BROOK INTO 6900-00-4-R28	0.161	
6900-00-4-R28	NAUGATUCK RIVER ABOVE NICKEL MINE BROOK 6900-36-1	1.220	299.548
6900-36-1	NICKEL MINE BROOK AT MOUTH ABOVE NAUGATUCK RIVER	0.701	
6900-00-4-L5	SPRING LAKE AT OUTLET ON UNNAMED BROOK INTO 6900-00-4-R29	0.060	
6900-00-4-R29	NAUGATUCK RIVER ABOVE KINNEYTOWN BROOK 6900-37-1	0.508	300.817
6900-37-1-D1	UNNAMED BROOK DIVERSION	0.353	
6900-37-1-L1	UNNAMED POND AT OUTLET ON UNNAMED BROOK INTO 6900-37-1	0.155	0.508
6900-37-1	KINNEYTOWN BROOK AT MOUTH ABOVE NAUGATUCK RIVER	0.653	1.161
6900-00-4-R30	NAUGATUCK RIVER ABOVE UNNAMED BROOK 6900-38-1	0.126	302.104
6900-38-1-D1	UNNAMED BROOK DIVERSION	0.034	
6900-38-1-L1	UNNAMED POND AT OUTLET ON UNNAMED BROOK	0.183	0.217
6900-38-1-D2	UNNAMED BROOK DIVERSION INTO 6900-38-1	0.384	
6900-38-1	UNNAMED BROOK AT MOUTH ABOVE NAUGATUCK RIVER	0.152	0.753
6900-00-4-R31	NAUGATUCK RIVER ABOVE UNNAMED BROOK 6900-39-1	0.104	302.961
6900-39-1-L1	COLONY POND AT OUTLET ON UNNAMED BROOK	0.357	
6900-39-1	UNNAMED BROOK AT MOUTH ABOVE NAUGATUCK RIVER	0.182	0.539
6900-00-4-R32	NAUGATUCK RIVER ABOVE BEAVER BROOK 6900-40-2-R1	2.069	305.569
6900-40-1-L1	PEAT SWAMP RESERVOIR AT OUTLET ON BEAVER BROOK	0.526	
6900-40-1-L2	MIDDLE RESERVOIR AT OUTLET ON BEAVER BROOK	0.059	0.585
6900-40-1	BEAVER BROOK ABOVE UNNAMED BROOK 6900-41-1	0.023	0.608
6900-41-1-D1	UNNAMED BROOK DIVERSION	0.278	
6900-41-1-D2	UNNAMED BROOK DIVERSION	0.038	0.316
6900-41-1-D3	UNNAMED BROOK DIVERSION INTO 6900-41-1	0.118	
6900-41-1-D4	UNNAMED BROOK DIVERSION INTO 6900-41-1	0.219	
6900-41-1	UNNAMED BROOK AT MOUTH ABOVE BEAVER BROOK	0.201	0.854

<u>DRAINAGE</u> <u>Basin ID</u>	<u>DRAINAGE BASIN DESCRIPTION</u>	<u>BASIN</u> <u>Area</u>	<u>TOTAL</u> <u>Area</u>
6900-40-2-D1	BEAVER BROOK DIVERSION	0.028	1.490
6900-40-2-L3	QUILLIAN RESERVOIR AT OUTLET ON BEAVER BROOK	1.194	2.684
6900-40-2-L4	PARKERS POND AT OUTLET ON UNNAMED BROOK INTO 6900-40-2-R1	0.122	
6900-40-2-R1	BEAVER BROOK AT MOUTH ABOVE NAUGATUCK RIVER	0.863	3.669
6900-00-4-R33	NAUGATUCK RIVER ABOVE UNNAMED BROOK 6900-42-1	1.275	310.513
6900-42-1-L1	ANSONIA RESERVOIR (UPPER) AT OUTLET ON UNNAMED BROOK	0.432	
6900-42-1-L2	ANSONIA RESERVOIR (LOWER) AT OUTLET ON UNNAMED BROOK	0.137	0.569
6900-42-1	UNNAMED BROOK AT MOUTH ABOVE NAUGATUCK RIVER	0.061	0.630
6900-00-4-R34	NAUGATUCK RIVER AT MOUTH ABOVE HOUSATONIC RIVER	0.013	311.156
60	HOUSATONIC RIVER - REGIONAL BASIN		(CONTINUED)
6000	HOUSATONIC RIVER		(CONTINUED)
6000-00-5+R20	HOUSATONIC RIVER ABOVE TWOMILE BROOK 6000-77-1	1.060	1,890.647
6000-77-1-L1	UNNAMED BROOK AT OUTLET ON TWOMILE BROOK	2.570	
6000-77-1	TWOMILE BROOK AT MOUTH ABOVE HOUSATONIC RIVER	0.558	3.128
6000-00-5+R21	HOUSATONIC RIVER ABOVE UNNAMED BROOK 6000-78-1	0.120	1,893.895
6000-78-1	UNNAMED BROOK AT MOUTH ABOVE HOUSATONIC RIVER	1.305	
6000-00-5+R22	HOUSATONIC RIVER ABOVE IVY BROOK 6000-79-1	1.042	1,896.242
6000-79-1	IVY BROOK AT MOUTH ABOVE HOUSATONIC RIVER	1.164	
6000-00-5+R23	HOUSATONIC RIVER ABOVE TURKEY HILL BROOK 6000-80-1	0.994	1,898.400
6000-80-1	TURKEY HILL BROOK AT MOUTH ABOVE HOUSATONIC RIVER	0.748	
6000-00-5+R24	HOUSATONIC RIVER ABOVE FARMILL RIVER 6025-00-3-R8	0.726	1,899.874
6025	FARMILL BROOK		
6025-00-1	FARMILL RIVER ABOVE BEARDSLEY BROOK 6025-01-1	0.771	
6025-01-1-L1	UNNAMED POND AT OUTLET ON BEARDSLEY BROOK	1.085	
6025-01-1	BEARDSLEY BROOK AT MOUTH ABOVE FARMILL RIVER	0.051	1.136
6025-00-2-L1	UNNAMED BROOK AT OUTLET ON FARMILL RIVER	0.683	2.590
6025-00-2-R1	FARMILL RIVER ABOVE UNNAMED BROOK 6025-02-1	0.463	3.053
6025-02-1	UNNAMED BROOK AT MOUTH ABOVE FARMILL RIVER	0.626	
6025-00-2-R2	FARMILL RIVER ABOVE HARVEY PETE BROOK 6025-03-2-R1	0.044	3.723
6025-03-1-L1	UNNAMED POND AT OUTLET ON HARVEY PETE BROOK	0.374	
6025-03-1	HARVEY PETE BROOK ABOVE SHARPS BROOK 6025-04-1	0.596	0.970
6025-04-1	SHARPS BROOK AT MOUTH ABOVE HARVEY PETE BROOK	0.606	
6025-03-2-R1	HARVEY PETE BROOK AT MOUTH ABOVE FARMILL RIVER	0.449	2.025
6025-00-3-L2	ISINGLASS RESERVOIR AT OUTLET ON FARMILL RIVER	0.956	6.704
6025-00-3-R1	FARMILL RIVER ABOVE BOEHM BROOK 6025-05-1	0.081	6.785
6025-05-1	BOEHM BROOK AT MOUTH ABOVE FARMILL RIVER	0.593	
6025-00-3-R2	FARMILL RIVER ABOVE HAZELTON BROOK 6025-06-1	0.167	7.545
6025-06-1	HAZELTON BROOK AT MOUTH ABOVE FARMILL RIVER	0.572	

<u>DRAINAGE</u> <u>Basin ID</u>	<u>DRAINAGE Basin Description</u>	<u>Basin</u> <u>Area</u>	<u>Total</u> <u>Area</u>
6025-00-3-R3	FARMILL RIVER ABOVE MEANS BROOK 6024-00-2-R6	1.503	9.620
6024	MEANS BROOK		
6024-00-1	MEANS BROOK ABOVE HURDS BROOK 6024-01-1	0.298	
6024-01-1	HURDS BROOK AT MOUTH ABOVE MEANS BROOK	2.148	
6024-00-2-R1	MEANS BROOK ABOVE NELSON BROOK 6024-02-1	1.270	3.716
6024-02-1-L1	UNNAMED POND AT OUTLET ON NELSON BROOK	0.469	
6024-02-1	NELSON BROOK AT MOUTH ABOVE MEANS BROOK	0.303	0.772
6024-00-2-R2	MEANS BROOK ABOVE UNNAMED BROOK 6024-03-1	0.098	4.586
6024-03-1	UNNAMED BROOK AT MOUTH ABOVE MEANS BROOK	0.252	
6024-00-2-R3	MEANS BROOK ABOVE UNNAMED BROOK 6024-04-1	0.033	4.871
6024-04-1	UNNAMED BROOK AT MOUTH ABOVE MEANS BROOK	0.849	
6024-00-2-R4	MEANS BROOK ABOVE UNNAMED BROOK 6024-05-1	0.362	6.082
6024-05-1	UNNAMED BROOK AT MOUTH ABOVE MEANS BROOK	0.686	
6024-00-2-L1	MEANS BROOK RESERVOIR AT OUTLET ON MEANS BROOK	0.872	7.640
6024-00-2-R5	MEANS BROOK ABOVE UNNAMED BROOK 6024-06-1	1.889	9.529
6024-06-1-L1	UNNAMED POND AT OUTLET ON UNNAMED BROOK	0.062	
6024-06-1	UNNAMED BROOK AT MOUTH ABOVE MEANS BROOK	0.786	0.848
6024-00-2-R6	MEANS BROOK AT MOUTH ABOVE FARMILL RIVER	0.573	10.950
6025	FARMILL BROOK		
			(CONTINUED)
6025-00-3-R4	FARMILL RIVER ABOVE UNNAMED BROOK 6025-07-1	0.088	20.658
6025-07-1	UNNAMED BROOK AT MOUTH ABOVE FARMILL RIVER	0.400	
6025-00-3-R5	FARMILL RIVER ABOVE UNNAMED BROOK 6025-08-1	1.144	22.202
6025-08-1	UNNAMED BROOK AT MOUTH ABOVE FARMILL RIVER	0.857	
6025-00-3-R6	FARMILL RIVER ABOVE BLACK BROOK 6025-09-1	0.234	23.293
6025-09-1	BLACK BROOK AT MOUTH ABOVE FARMILL RIVER	0.889	
6025-00-3-R7	FARMILL RIVER ABOVE UNNAMED BROOK 6025-10-1	0.172	24.354
6025-10-1	UNNAMED BROOK AT MOUTH ABOVE FARMILL RIVER	0.367	
6025-00-3-R8	FARMILL RIVER AT MOUTH ABOVE HOUSATONIC RIVER	1.319	26.040
6000	HOUSATONIC RIVER		
			(CONTINUED)
6000-00-5+R25	HOUSATONIC RIVER ABOVE UNNAMED BROOK 6000-81-1	0.039	1,925.953
6000-81-1	UNNAMED BROOK AT MOUTH ABOVE HOUSATONIC RIVER	1.343	
6000-00-5+R26	HOUSATONIC RIVER ABOVE NEGRO BROOK 6000-82-2-R1	1.354	1,928.650
6000-82-1	NEGRO BROOK ABOVE UNNAMED BROOK 6000-83-1	0.374	
6000-83-1	UNNAMED BROOK AT MOUTH ABOVE NEGRO BROOK	0.348	
6000-82-2-R1	NEGRO BROOK AT MOUTH ABOVE HOUSATONIC RIVER	0.021	0.743
6000-00-5+R27	HOUSATONIC RIVER ABOVE PUMPKIN GROUND BROOK 6026-00-2-R2	1.185	1,930.578

<u>DRAINAGE BASIN ID</u>	<u>DRAINAGE BASIN DESCRIPTION</u>	<u>BASIN AREA</u>	<u>TOTAL AREA</u>
6026	PUMPKIN GROUND BROOK		
6026-00-1-L1	TRAP FALLS RESERVOIR AT OUTLET ON PUMPKIN GROUND BROOK	1.098	
6026-01-1	UNNAMED BROOK AT MOUTH ABOVE PUMPKIN GROUND BROOK INTO 6026-00-1-L2	0.686	
6026-00-1-L2	BEAVER DAM LAKE AT OUTLET ON PUMPKIN GROUND BROOK	0.498	2.282
6026-00-1*	PUMPKIN GROUND BROOK ABOVE UNNAMED BROOK 6026-02-1	0.405	2.687
6026-02-1	UNNAMED BROOK AT MOUTH ABOVE PUMPKIN GROUND BROOK	0.679	
6026-00-2-L3	COOKS POND AT OUTLET ON PUMPKIN GROUND BROOK	0.206	3.572
6026-00-2-R1	PUMPKIN GROUND BROOK ABOVE CEMETERY BROOK 6026-03-1	0.002	3.574
6026-03-1-L1	CRANBERRY POND AT OUTLET ON CEMETERY BROOK	0.213	
6026-03-1	CEMETERY BROOK AT MOUTH ABOVE PUMPKIN GROUND BROOK	0.860	1.073
6026-00-2-L4	PECKS MILL POND AT OUTLET ON PUMPKIN GROUND BROOK	1.288	5.935
6026-00-2-R2	PUMPKIN GROUND BROOK AT MOUTH ABOVE HOUSATONIC RIVER	0.001	5.936
6000	HOUSATONIC RIVER		
	(CONTINUED)		
6000-00-5+R28	HOUSATONIC RIVER ABOVE RAVEN STREAM 6000-84-1	0.825	1,937.339
6000-84-1-L1	MOTIL POND AT OUTLET ON RAVEN STREAM	0.591	
6000-84-1	RAVEN STREAM AT MOUTH ABOVE HOUSATONIC RIVER	0.303	0.894
6000-00-5+R29	HOUSATONIC RIVER AT MOUTH ABOVE LONG ISLAND SOUND	0.950	<u>1,939.183</u>
6000-85-1	STRATFORD COASTAL AREA ADJACENT TO LONG ISLAND SOUND	0.277	<u>0.277</u>
6000-86-1	RIVERCLIFF COASTAL AREA ADJACENT TO LONG ISLAND SOUND	0.126	<u>0.126</u>
6000-87-1-L1	LILY POND AT OUTLET ON BEAVER BROOK	0.202	
6000-87-1-L2	UNNAMED POND AT OUTLET ON UNNAMED BROOK INTO 6000-87-1-L3	0.833	
6000-87-1-L3	MILFORD RESERVOIR AT OUTLET ON BEAVER BROOK	0.825	1.860
6000-87-1-L4	UNNAMED POND AT OUTLET ON BEAVER BROOK	0.032	1.892
6000-87-1	BEAVER BROOK AT MOUTH ABOVE LONG ISLAND SOUND	1.067	<u>2.959</u>
6000-88-1-L1	BREWSTERS POND AT OUTLET ON FERRY CREEK	0.248	
6000-88-1-L2	SELBY POND AT OUTLET ON UNNAMED BROOK INTO 6000-88-1	0.080	
6000-88-1	FERRY CREEK AT MOUTH ABOVE LONG ISLAND SOUND	1.593	<u>1.921</u>
6000-89-1	WALNUT BEACH COASTAL AREA ADJACENT TO LONG ISLAND SOUND	1.439	<u>1.439</u>
6000-90-1	STRATFORD COASTAL AREA ADJACENT TO LONG ISLAND SOUND	0.917	<u>0.917</u>

GEOGRAPHIC INFORMATION SYSTEM GAZETTEER OF DRAINAGE AREAS

INDEX OF WATERCOURSES

HOUSATONIC RIVER

<u>FROM</u> <u>Basin</u>	<u>TO</u> <u>Basin</u>	<u>Watercourse</u>	<u>DRAINAGE</u> <u>Area</u>
6000-09-1	6000-09-1	ADAMS BROOK	0.657
6003-00-1	6003-00-1	ANDRUS BROOK	2.145
6500-00-3-R2	6500-00-3-R2	ASPETUCK RIVER	50.744
6010-06-1	6010-06-2-R1	BALDWIN BROOK	1.891
6006-05-2-R1	6006-05-2-R1	BALL BROOK	3.899
6402-00-1	6402-00-2-R2	BALL POND BROOK	7.578
6705-00-2-R1	6705-00-3-R9	BANTAM RIVER	54.758
6402-03-1	6402-03-1	BATES BROOK	0.722
6700-25-1	6700-25-1	BATTLE SWAMP BROOK	2.894
6918-00-1*	6918-00-2-R3	BEACON HILL BROOK	10.216
6025-01-1	6025-01-1	BEARDSLEY BROOK	1.136
6301-06-1	6301-06-2-R1	BEARDSLEY POND BROOK	3.021
6000-87-1	6000-87-1	BEAVER BROOK	2.959
6600-05-1	6600-05-2-R1	BEAVER BROOK	2.342
6900-40-1	6900-40-2-R1	BEAVER BROOK	3.669
6900-40-2-D1	6900-40-2-D1	BEAVER BROOK DIVERSION	1.490
6913-00-1	6913-00-2-R3	BEAVER POND BROOK	5.584
6700-11-1	6700-11-1	BEE BROOK	4.926
6302-03-1*	6302-03-1*	BEEBE BROOK	2.701
6301-02-1	6301-02-1	BEE SLICK BROOK	1.962
6010-01-1	6010-01-2-R3	BIRDSEYE BROOK	4.219
6705-13-1	6705-13-1	BIZZELL BROOK	0.528
6025-09-1	6025-09-1	BLACK BROOK	0.889
6919-02-1	6919-02-1	BLACK BROOK	1.085
6919-02-1-D2	6919-02-1-D2	BLACK BROOK DIVERSION	0.338
6100-00-3-R1	6100-00-3-R9	BLACKBERRY RIVER	46.570
6919-00-1	6919-00-2-R4	BLADENS RIVER	10.741
6010-09-1	6010-09-1	BLOODY BROOK	1.158
6025-05-1	6025-05-1	BOEHM BROOK	0.593
6014-00-1	6014-00-2-R1	BOG HOLLOW BROOK	6.547
6000-13-1	6000-13-1	BONNEY BROOK	1.391
6000-61-1	6000-61-1	BOYS HALFWAY RIVER	0.708
6910-00-1*	6910-00-2-R4	BRANCH BROOK	22.646
6200-01-1	6200-01-1	BRANFORD BROOK	1.150

<u>FROM</u> <u>Basin</u>	<u>TO</u> <u>Basin</u>	<u>Watercourse</u>	<u>DRAINAGE</u> <u>Area</u>
6006-02-1	6006-02-2-R1	BRASSIS BROOK	1.743
6914-02-1	6914-02-1	BREAK HILL BROOK	0.449
6201-00-1	6201-00-2-R1	BROWN BROOK	5.574
6016-03-1*	6016-03-1*	BULL MOUNTAIN BROOK	3.744
6800-05-1	6800-05-2-R1	BULLET HILL BROOK	3.621
6000-32-1	6000-32-1	BULLYMUCK BROOK	3.190
6005-01-1	6005-01-2-R1	BURTON BROOK	3.664
6000-75-1	6000-75-2-R1	BURYING GROUND BROOK	1.703
6704-00-1	6704-00-2-R2	BUTTERNUT BROOK	6.022
6700-34-1	6700-34-1	CAMP BROOK	1.413
6400-00-1*	6400-00-1*	CANDLEWOOD LAKE BROOK	40.522
6804-08-1	6804-08-2-R1	CARMEL HILL BROOK	2.498
6009-00-1	6009-00-2-R2	CARSE BROOK	5.406
6908-04-1	6908-04-1	CATLIN BROOK	1.366
6000-49-1	6000-49-1	CAVANAUGH BROOK	1.199
6026-03-1	6026-03-1	CEMETERY BROOK	1.073
6000-23-1	6000-23-1	CHOGGAM BROOK	0.614
6000-38-1	6000-38-2-R1	CLAPBOARD OAK BROOK	2.401
6802-10-1	6802-10-1	CLARK BROOK	0.931
6013-00-1	6013-00-2-R1	COBBLE BROOK	4.542
6020-07-1	6020-07-1	COLD SPRING BROOK	1.128
6022-03-1	6022-03-2-R1	COPPER MILL BROOK	2.469
6000-35-1	6000-35-1	CROSS BROOK	1.165
6020-09-2-R1	6020-09-2-R1	CURTIS POND BROOK	2.179
6000-73-1	6000-73-2-R1	CURTISS BROOK	1.559
6000-16-1	6000-16-1	DEEP BROOK	0.909
6019-00-1	6019-00-2-R3	DEEP BROOK	5.346
6202-04-1	6202-04-1	DEMING BROOK	1.194
6500-08-1	6500-08-1	DENMAN BROOK	2.680
6304-00-1	6304-00-1	DEUEL HOLLOW BROOK	6.243
6606-03-1	6606-03-1	DIBBLES BROOK	1.565
6018-09-1	6018-09-1	DINGLE BROOK	0.961
6804-07-1	6804-07-1	DOWD BROOK	0.867
6904-01-1	6904-01-2-R2	DRAKE POND BROOK	1.628
6100-10-1	6100-10-1	DUMING BROOK	0.675
6502-00-1*	6502-00-2-R5	EAST ASPETUCK RIVER	25.265
6908-03-1	6908-03-1	EAST BRANCH LEADMINE BROOK	3.043
6905-00-1	6905-00-2-R3	EAST BRANCH NAUGATUCK RIVER	14.125
6700-01-1	6700-01-3-R7	EAST BRANCH SHEPAUG RIVER	26.139
6600-08-1	6600-08-1	EAST BROOK	0.483
6606-02-1	6606-02-1	EAST FORK	0.871
6603-02-1*	6603-02-1*	EAST LAKE BROOK	1.645
6802-13-1	6802-13-1	EAST MEADOW BROOK	2.411

<u>FROM</u> <u>BASIN</u>	<u>TO</u> <u>BASIN</u>	<u>WATERCOURSE</u>	<u>DRAINAGE</u> <u>AREA</u>
6910-06-1	6910-06-2-R2	EAST MORRIS BROOK	4.563
6913-03-1	6913-03-1	EAST MOUNTAIN BROOK	0.809
6801-00-1	6801-00-2-R1	EAST SPRING BROOK	5.847
6605-00-1	6605-00-2-R1	EAST SWAMP BROOK	5.115
6912-04-1	6912-04-1	ECHO LAKE BROOK	0.801
6023-00-1	6023-00-3-R7	EIGHTMILE BROOK	17.440
6005-00-1	6005-00-3-R1	FACTORY BROOK	15.694
6025-00-1	6025-00-3-R8	FARMILL RIVER	26.040
6700-27-1	6700-27-1	FENN BROOK	1.860
6910-11-1	6910-11-1	FENN BROOK	1.592
6000-88-1	6000-88-1	FERRY CREEK	1.921
6914-08-1	6914-08-1	FINCH BROOK	1.006
6000-62-1	6000-62-1	FIVEMILE BROOK	1.877
6200-05-1	6200-05-1	FLAT BROOK	3.048
6000-64-1	6000-64-2-R3	FOURMILE BROOK	3.668
6705-02-1	6705-02-1	FOX BROOK	1.886
6905-01-1	6905-01-1	FOX BROOK	0.852
6000-47-1	6000-47-1	FRED BEERS BROOK	0.697
6915-00-1	6915-00-2-R3	FULLING MILL BROOK	5.378
6010-00-2-R1	6010-00-3-R3	FURNACE BROOK	13.291
6802-09-1	6802-09-1	GALPINE BROOK	0.677
6006-06-1	6006-06-1	GARNETT BROOK	1.036
6101-03-1	6101-03-1	GINGER CREEK	0.821
6400-02-1	6400-02-1	GLEN BROOK	2.396
6916-05-1	6916-05-1	GOAT BROOK	1.445
6915-04-1	6915-04-1	GOLD SPRING BROOK	1.249
6805-02-1	6805-02-2-R1	GOOD HILL BROOK	1.918
6000-34-1	6000-34-2-R1	GREAT BROOK	3.932
6900-22-1	6900-22-1	GREAT BROOK	3.333
6000-70-1	6000-70-1	GREAT HILL BROOK	0.401
6401-01-1	6401-01-2-R1	GREENWOOD BROOK	2.168
6011-00-1	6011-00-2-R4	GUINEA BROOK	8.951
6900-01-1	6900-01-2-R2	GULF STREAM	4.204
6000-14-1	6000-14-1	GUNN BROOK	2.275
6022-00-1	6022-00-3-R3	HALFWAY RIVER	10.676
6901-00-1	6901-00-3-R2	HALL MEADOW BROOK	12.346
6911-00-1	6911-00-3-R1	HANCOCK BROOK	15.391
6902-00-1*	6902-00-2-R1	HART BROOK	6.740
6802-05-1	6802-05-1	HARVEY BROOK	1.148
6025-03-1	6025-03-2-R1	HARVEY PETE BROOK	2.025
6000-12-1	6000-12-1	HATCH BROOK	1.422
6025-06-1	6025-06-1	HAZELTON BROOK	0.572
6008-04-1	6008-04-1	HEFFERS BROOK	0.869

<u>FROM</u> <u>BASIN</u>	<u>TO</u> <u>BASIN</u>	<u>WATERCOURSE</u>	<u>DRAINAGE</u> <u>AREA</u>
6900-31-1	6900-31-2-R1	HEMP SWAMP BROOK	2.647
6805-00-1	6805-00-2-R3	HESSEKY BROOK	6.222
6705-12-1	6705-12-1	HILL BROOK	2.162
6000-41-1	6000-41-1	HITCHCOCK MILL BROOK	0.913
6900-28-1	6900-28-2-R2	HOCKANUM BROOK	4.743
6200-00-1	6200-00-3-R7	HOLLENBECK RIVER	42.905
6000-42-1	6000-42-1	HOP BROOK	1.473
6700-28-1	6700-28-3-R1	HOP BROOK	4.079
6916-00-1	6916-00-3-R6	HOP BROOK	17.396
6916-01-1	6916-01-2-R2	HOP BROOK	2.589
6900-23-1	6900-23-1	HOPEVILLE POND BROOK	1.390
6919-03-1	6919-03-1	HOPP BROOK	3.347
6000-00-1+*	6000-00-5+R29	HOUSATONIC RIVER	1,939.183
6909-03-1	6909-03-1	HUMASTON BROOK	2.811
6024-01-1	6024-01-1	HURDS BROOK	2.148
6000-71-1	6000-71-1	INDIAN HOLE BROOK	1.197
6301-08-1	6301-08-1	INDIAN LAKE CREEK	2.356
6000-79-1	6000-79-1	IVY BROOK	1.164
6705-01-1	6705-01-2-R1	IVY MOUNTAIN BROOK	5.928
6706-00-1	6706-00-2-R2	JACKS BROOK	7.869
6920-04-1	6920-04-1	JACKS BROOK	0.886
6902-02-1	6902-02-1	JAKES BROOK	1.623
6902-02-1-D1	6902-02-1-D1	JAKES BROOK DIVERSION	0.950
6906-01-1	6906-01-2-R2	JEFFERSON HILL BROOK	2.463
6023-07-1	6023-07-2-R1	JEREMY BROOK	1.966
6900-18-1	6900-18-1	JERICHO BROOK	0.696
6020-09-1	6020-09-1	KEATING POND BROOK	0.982
6908-05-1	6908-05-1	KELLY POND BROOK	1.117
6012-00-1	6012-00-2-R1	KENT FALLS BROOK	5.857
6021-00-1	6021-00-2-R2	KETTLETOWN BROOK	4.868
6900-37-1	6900-37-1	KINNEYTOWN BROOK	1.161
6700-17-1	6700-17-2-R1	KIRBY BROOK	2.665
6600-02-1	6600-02-2-R1	KISSEN BROOK	2.015
6602-00-1*	6602-00-1*	KOHANZA BROOK	6.539
6004-00-1	6004-00-2-R1	KONKAPOT RIVER	59.550
6502-01-1	6502-01-2-R3	LAKE WARAMAUG BROOK	8.498
6908-00-2-R1	6908-00-3-R4	LEADMINE BROOK	24.734
6202-05-1	6202-05-1	LEDGY BROOK	0.832
6000-56-1	6000-56-1	LEE BROOK	1.181
6600-03-1	6600-03-1	LEES POND BROOK	0.698
6802-03-1	6802-03-2-R1	LEWIS ATWOOD BROOK	2.384
6914-06-1*	6914-06-2-R2	LILY BROOK	3.937
6600-10-1	6600-10-1	LIMEKILN BROOK	1.205

<u>FROM</u> <u>BASIN</u>	<u>TO</u> <u>BASIN</u>	<u>WATERCOURSE</u>	<u>DRAINAGE</u> <u>AREA</u>
6606-00-1	6606-00-3-R2	LIMEKILN BROOK	13.882
6914-04-1	6914-04-1	LINDSLEY BROOK	1.613
6000-36-1	6000-36-1	LITTLE BROOK	0.765
6706-02-1	6706-02-1	LITTLE JACKS BROOK	1.897
6000-51-1	6000-51-1	LITTLE POOTATUCK BROOK	0.974
6920-00-1	6920-00-3-R5	LITTLE RIVER	15.494
6917-00-1	6917-00-2-R3	LONG MEADOW POND BROOK	8.469
6916-06-1	6916-06-2-R1	LONG SWAMP BROOK	1.838
6903-02-1	6903-02-1	LOVERS LANE BROOK	1.487
6015-00-1	6015-00-3-R2	MACEDONIA BROOK	17.546
6914-00-1	6914-00-3-R3	MAD RIVER	25.933
6700-14-1	6700-14-1	MALLORY BROOK	4.113
6918-03-1	6918-03-1	MARKS BROOK	2.240
6904-05-1	6904-05-1	MARSHAL LAKE BROOK	1.657
6701-00-1*	6701-00-2-R1	MARSHEPAUG RIVER	11.393
6000-21-1	6000-21-2-R1	MAUWEE BROOK	1.777
6005-02-1	6005-02-1	MCDUFFEE BROOK	1.302
6024-00-1	6024-00-2-R6	MEANS BROOK	10.950
6501-00-1	6501-00-2-R1	MERRYALL BROOK	5.878
6000-43-1	6000-43-1	MERWIN BROOK	1.847
6008-00-1	6008-00-2-R4	MILL BROOK	5.699
6302-00-1	6302-00-2-R4	MILL BROOK	11.495
6305-00-1	6305-00-1	MILL RIVER	14.644
6000-15-1	6000-15-1	MILLARD BROOK	1.226
6601-00-1	6601-00-2-R3	MIRY BROOK	5.031
6705-09-1	6705-09-1	MIRY BROOK	2.022
6006-01-1	6006-01-2-R1	MOORE BROOK	7.794
6700-26-1	6700-26-1	MOOSEHORN BROOK	1.887
6910-10-1	6910-10-1	MOOSEHORN BROOK	1.460
6017-00-1	6017-00-2-R2	MORRISSEY BROOK	7.258
6705-08-1	6705-08-1	MOULTHROP BROOK	1.953
6900-34-1	6900-34-1	MUD BROOK	0.361
6301-00-1*	6301-00-3-R3	MUDGE POND BROOK	18.928
6900-00-3-R1	6900-00-4-R34	NAUGATUCK RIVER	311.156
6000-82-1	6000-82-2-R1	NEGRO BROOK	0.743
6024-02-1	6024-02-1	NELSON BROOK	0.772
6900-20-1*	6900-20-1*	NIBBLING BROOK	2.168
6900-36-1	6900-36-1	NICKEL MINE BROOK	0.701
6903-00-1	6903-00-2-R2	NICKEL MINE BROOK	5.567
6802-00-1	6802-00-3-R13	NONEWAUG RIVER	27.103
6100-03-1	6100-03-1	NORFOLK BROOK	1.343
6201-01-1	6201-01-1	NORTH BRANCH BROWN BROOK	1.016
6020-05-1	6020-05-2-R1	NORTH BRANCH POOTATUCK RIVER	4.126

<u>FROM</u> <u>BASIN</u>	<u>TO</u> <u>BASIN</u>	<u>WATERCOURSE</u>	<u>DRAINAGE</u> <u>AREA</u>
6100-06-1	6100-06-1	NORTH BROOK	1.748
6000-19-1	6000-19-2-R1	NORTH KENT BROOK	1.397
6909-00-2-R1	6909-00-2-R2	NORTHFIELD BROOK	6.623
6200-02-1	6200-02-2-R1	OCAIN BROOK	4.111
6914-09-1	6914-09-2-R1	OLD TANNERY BROOK	3.142
6603-00-1*	6603-00-2-R2	PADANARAM BROOK	13.807
6603-00-1-D1	6603-00-1-D1	PADANARAM BROOK DIVERSION	1.280
6600-04-1	6600-04-1	PARKS POND BROOK	1.497
6005-03-1	6005-03-1	PETTEE BROOK	1.742
6900-08-1	6900-08-2-R1	PICKETT BROOK	1.538
6700-32-1	6700-32-1	PIERCE BROOK	0.938
6916-12-1	6916-12-1	PIGEON POND BROOK	0.596
6919-01-1	6919-01-1	PINE BROOK	1.551
6000-72-1	6000-72-1	PINK HOUSE COVE BROOK	0.427
6910-03-1	6910-03-2-R1	PITCH BROOK	2.390
6802-14-1	6802-14-1	PLUM BROOK	1.112
6018-02-1	6018-02-1	POGOND BROOK	1.646
6000-53-1	6000-53-1	POLE BRIDGE BROOK	0.970
6800-00-4-R1	6800-00-4-R12	POMPERAUG RIVER	88.998
6018-00-1	6018-00-3-R5	POND BROOK	13.904
6015-01-1	6015-01-1	POND MOUNTAIN BROOK	3.363
6020-00-1	6020-00-3-R6	POOTATUCK RIVER	26.120
6000-07-1	6000-07-1	PRESTON BROOK	0.805
6900-13-1	6900-13-1	PUDDING BROOK	0.424
6026-00-1*	6026-00-2-R2	PUMPKIN GROUND BROOK	5.936
6000-48-1	6000-48-1	PURCHASE BROOK	1.553
6910-14-1	6910-14-1	PURGATORY BROOK	1.183
6000-84-1	6000-84-1	RAVEN STREAM	0.894
6000-05-1	6000-05-2-R1	REED BROOK	3.661
6920-03-1	6920-03-2-R1	RIGGS STREET BROOK	2.780
6900-33-1	6900-33-2-R1	RIMMON BROOK	1.557
6100-07-1	6100-07-1	ROARING BROOK	2.250
6907-00-1	6907-00-2-R4	ROCK BROOK	8.628
6000-33-1	6000-33-1	ROCKY RIVER	0.464
6000-63-1	6000-63-1	ROUND HILL BROOK	1.011
6001-00-1	6001-00-1	SAGES BROOK	3.540
6007-00-3-R1	6007-00-3-R3	SALMON CREEK	38.012
6022-02-1	6022-02-1	SAMMIS BROOK	0.715
6702-02-1	6702-02-2-R2	SANDERS HILL BROOK	2.973
6401-00-1	6401-00-2-R1	SAWMILL BROOK	5.258
6600-01-1	6600-01-1	SAWMILL RIVER	5.457
6002-00-1	6002-00-2-R1	SCHENOB BROOK	24.397
6700-30-1	6700-30-2-R1	SECOND HILL BROOK	2.216

<u>FROM</u> <u>Basin</u>	<u>TO</u> <u>Basin</u>	<u>Watercourse</u>	<u>DRAINAGE</u> <u>Area</u>
6023-09-1	6023-09-1	SEVENMILE BROOK	0.468
6025-04-1	6025-04-1	SHARPS BROOK	0.606
6916-09-1	6916-09-1	SHATTUCK BROOK	2.071
6916-09-1-D1	6916-09-1-D1	SHATTUCK BROOK DIVERSION	1.803
6700-00-1*	6700-00-4-R5	SHEPAUG RIVER	155.426
6402-01-1	6402-01-2-R1	SHORT WOODS BROOK	2.703
6023-10-1	6023-10-1	SIXMILE BROOK	1.070
6910-05-1	6910-05-1	SLAB MEADOW BROOK	1.189
6022-04-1	6022-04-1	SMITH POND BROOK	0.846
6912-01-1	6912-01-2-R1	SMITH POND BROOK	2.608
6800-02-1	6800-02-1	SOUTH BROOK	2.094
6100-01-1	6100-01-2-R2	SPAULDING BROOK	6.870
6803-00-1	6803-00-2-R4	SPRAIN BROOK	10.956
6301-04-1	6301-04-1	SPRING BROOK	1.578
6000-67-1	6000-67-1	SPRUCE BROOK	0.472
6702-01-1	6702-01-1	SPRUCE BROOK	0.623
6806-05-1	6806-05-1	SPRUCE BROOK	0.868
6900-21-1	6900-21-1	SPRUCE BROOK	1.013
6900-27-1	6900-27-1	SPRUCE BROOK	2.069
6906-00-1	6906-00-2-R1	SPRUCE BROOK	5.622
6006-00-2-R1	6006-00-2-R1	SPRUCE SWAMP CREEK	10.525
6004-01-1	6004-01-1	SQUABBLE BROOK	2.272
6400-03-1*	6400-03-1*	SQUANTZ POND BROOK	5.722
6000-30-1	6000-30-1	SQUASH HOLLOW BROOK	0.770
6900-35-1	6900-35-1	STEEL BROOK	0.336
6912-00-1	6912-00-3-R1	STEELE BROOK	17.038
6000-18-1	6000-18-1	STEWART HOLLOW BROOK	0.807
6800-03-1	6800-03-1	STILES BROOK	1.331
6705-11-1	6705-11-1	STILL BROOK	2.383
6600-00-2-R1	6600-00-4-R8	STILL RIVER	71.327
6000-17-1	6000-17-1	STONY BROOK	1.820
6606-04-1	6606-04-1	STONY HILL BROOK	1.004
6918-04-1	6918-04-1	STRAITSVILLE BROOK	0.704
6701-02-1	6701-02-1	SUCKER BROOK	1.388
6200-07-1	6200-07-1	SWAMP BROOK	4.135
6306-00-1*	6306-00-1*	SWAMP RIVER	44.623
6604-00-1	6604-00-2-R2	SYMPAUG BROOK	7.246
6010-04-1	6010-04-1	TANNER BROOK	1.044
6705-06-1	6705-06-1	TANNERY BROOK	0.871
6300-00-1*	6300-00-3-R1	TENMILE RIVER	206.287
6000-24-1	6000-24-1	THAYER BROOK	1.519
6100-02-1	6100-02-1	TOBEY POND BROOK	1.875
6911-05-1	6911-05-2-R2	TODD HOLLOW BROOK	3.829

<u>FROM</u> <u>BASIN</u>	<u>TO</u> <u>BASIN</u>	<u>WATERCOURSE</u>	<u>DRAINAGE</u> <u>AREA</u>
6401-02-1	6401-02-1	TOLLGATE BROOK	1.050
6020-11-1	6020-11-1	TOM BROOK	1.872
6920-05-1	6920-05-1	TOWANTIC BROOK	2.212
6000-37-1	6000-37-1	TOWN FARM BROOK	3.789
6806-00-1	6806-00-2-R5	TRANSYLVANIA BROOK	7.211
6905-03-1	6905-03-1	TROY BROOK	2.128
6912-07-1	6912-07-2-R2	TURKEY BROOK	2.570
6000-80-1	6000-80-1	TURKEY HILL BROOK	0.748
6913-02-1	6913-02-1	TURKEY HILL BROOK	1.557
6909-01-1	6909-01-2-R1	TURNER BROOK	1.480
6700-33-1	6700-33-1	TURRILL BROOK	1.047
6000-77-1	6000-77-1	TWOMILE BROOK	3.128
6000-01-1	6000-01-1	UNNAMED BROOK	0.966
6000-03-1	6000-03-1	UNNAMED BROOK	0.783
6000-04-1	6000-04-1	UNNAMED BROOK	0.439
6000-06-1	6000-06-1	UNNAMED BROOK	0.858
6000-08-1	6000-08-1	UNNAMED BROOK	0.718
6000-10-1	6000-10-1	UNNAMED BROOK	1.638
6000-11-1	6000-11-1	UNNAMED BROOK	0.684
6000-20-1	6000-20-1	UNNAMED BROOK	0.671
6000-25-1	6000-25-1	UNNAMED BROOK	0.310
6000-26-1	6000-26-1	UNNAMED BROOK	0.363
6000-27-1	6000-27-1	UNNAMED BROOK	0.543
6000-29-1	6000-29-1	UNNAMED BROOK	0.935
6000-31-1	6000-31-1	UNNAMED BROOK	0.677
6000-39-1	6000-39-1	UNNAMED BROOK	0.761
6000-40-1	6000-40-1	UNNAMED BROOK	0.873
6000-44-1	6000-44-1	UNNAMED BROOK	0.499
6000-46-1	6000-46-1	UNNAMED BROOK	0.812
6000-50-1	6000-50-1	UNNAMED BROOK	0.423
6000-52-1	6000-52-1	UNNAMED BROOK	1.086
6000-54-1	6000-54-2-R1	UNNAMED BROOK	1.922
6000-55-1	6000-55-1	UNNAMED BROOK	0.567
6000-57-1	6000-57-1	UNNAMED BROOK	0.996
6000-58-1	6000-58-1	UNNAMED BROOK	0.562
6000-59-1	6000-59-1	UNNAMED BROOK	0.780
6000-60-1	6000-60-1	UNNAMED BROOK	0.854
6000-65-1	6000-65-1	UNNAMED BROOK	0.451
6000-66-1	6000-66-1	UNNAMED BROOK	0.632
6000-69-1	6000-69-1	UNNAMED BROOK	0.314
6000-74-1	6000-74-1	UNNAMED BROOK	0.392
6000-76-1	6000-76-1	UNNAMED BROOK	0.325
6000-78-1	6000-78-1	UNNAMED BROOK	1.305

<u>FROM</u> <u>BASIN</u>	<u>TO</u> <u>BASIN</u>	<u>WATERCOURSE</u>	<u>DRAINAGE</u> <u>AREA</u>
6000-81-1	6000-81-1	UNNAMED BROOK	1.343
6000-83-1	6000-83-1	UNNAMED BROOK	0.348
6005-05-1	6005-05-1	UNNAMED BROOK	0.646
6006-03-1	6006-03-1	UNNAMED BROOK	1.163
6006-04-1	6006-04-1	UNNAMED BROOK	0.591
6007-01-1	6007-01-1	UNNAMED BROOK	2.235
6007-02-1	6007-02-1	UNNAMED BROOK	4.378
6008-01-1	6008-01-1	UNNAMED BROOK	0.265
6008-02-1	6008-02-1	UNNAMED BROOK	0.746
6008-03-1	6008-03-1	UNNAMED BROOK	0.337
6009-01-1	6009-01-1	UNNAMED BROOK	1.203
6009-02-1	6009-02-1	UNNAMED BROOK	0.544
6010-02-1	6010-02-1	UNNAMED BROOK	0.625
6010-03-1	6010-03-1	UNNAMED BROOK	0.321
6010-07-1	6010-07-1	UNNAMED BROOK	0.333
6010-08-1	6010-08-1	UNNAMED BROOK	0.321
6011-01-1	6011-01-1	UNNAMED BROOK	0.833
6011-02-1	6011-02-1	UNNAMED BROOK	0.480
6011-03-1	6011-03-1	UNNAMED BROOK	0.761
6011-04-1	6011-04-1	UNNAMED BROOK	2.364
6012-01-1	6012-01-2-R1	UNNAMED BROOK	2.828
6012-02-1	6012-02-1	UNNAMED BROOK	0.815
6013-01-1	6013-01-2-R1	UNNAMED BROOK	1.731
6013-02-1	6013-02-1	UNNAMED BROOK	0.462
6014-01-1	6014-01-1	UNNAMED BROOK	2.143
6015-02-1	6015-02-1	UNNAMED BROOK	0.468
6016-01-1	6016-01-1	UNNAMED BROOK	0.512
6016-02-1	6016-02-1	UNNAMED BROOK	0.652
6017-01-1	6017-01-1	UNNAMED BROOK	1.109
6017-02-1	6017-02-1	UNNAMED BROOK	0.386
6018-01-1	6018-01-1	UNNAMED BROOK	0.590
6018-03-1	6018-03-2-R1	UNNAMED BROOK	1.944
6018-04-1	6018-04-1	UNNAMED BROOK	0.429
6018-05-1	6018-05-2-R1	UNNAMED BROOK	1.940
6018-06-1	6018-06-1	UNNAMED BROOK	0.446
6018-07-1	6018-07-1	UNNAMED BROOK	0.615
6018-08-1	6018-08-1	UNNAMED BROOK	0.374
6018-10-1	6018-10-1	UNNAMED BROOK	0.403
6019-01-1	6019-01-1	UNNAMED BROOK	0.373
6019-02-1	6019-02-1	UNNAMED BROOK	0.440
6019-03-1	6019-03-1	UNNAMED BROOK	0.667
6020-01-1	6020-01-1	UNNAMED BROOK	0.812
6020-02-1	6020-02-1	UNNAMED BROOK	1.502

<u>FROM</u> <u>Basin</u>	<u>TO</u> <u>Basin</u>	<u>WATERCOURSE</u>	<u>DRAINAGE</u> <u>Area</u>
6020-03-1	6020-03-1	UNNAMED BROOK	0.820
6020-04-1	6020-04-1	UNNAMED BROOK	0.384
6020-06-1	6020-06-1	UNNAMED BROOK	0.430
6020-08-1	6020-08-1	UNNAMED BROOK	0.564
6020-10-1	6020-10-1	UNNAMED BROOK	0.668
6021-01-1	6021-01-1	UNNAMED BROOK	0.875
6021-02-1	6021-02-1	UNNAMED BROOK	0.637
6022-01-1	6022-01-1	UNNAMED BROOK	1.148
6022-05-1	6022-05-1	UNNAMED BROOK	0.693
6022-06-1	6022-06-1	UNNAMED BROOK	0.885
6023-01-1	6023-01-1	UNNAMED BROOK	0.985
6023-02-1	6023-02-2-R1	UNNAMED BROOK	2.062
6023-03-1	6023-03-1	UNNAMED BROOK	0.733
6023-04-1	6023-04-1	UNNAMED BROOK	0.620
6023-05-1	6023-05-1	UNNAMED BROOK	0.413
6023-08-1	6023-08-1	UNNAMED BROOK	0.686
6024-03-1	6024-03-1	UNNAMED BROOK	0.252
6024-04-1	6024-04-1	UNNAMED BROOK	0.849
6024-05-1	6024-05-1	UNNAMED BROOK	0.686
6024-06-1	6024-06-1	UNNAMED BROOK	0.848
6025-02-1	6025-02-1	UNNAMED BROOK	0.626
6025-07-1	6025-07-1	UNNAMED BROOK	0.400
6025-08-1	6025-08-1	UNNAMED BROOK	0.857
6025-10-1	6025-10-1	UNNAMED BROOK	0.367
6026-01-1	6026-01-1	UNNAMED BROOK	0.686
6026-02-1	6026-02-1	UNNAMED BROOK	0.679
6100-05-1	6100-05-1	UNNAMED BROOK	1.065
6100-08-1	6100-08-1	UNNAMED BROOK	0.468
6100-09-1	6100-09-1	UNNAMED BROOK	1.302
6100-11-1	6100-11-1	UNNAMED BROOK	0.574
6100-12-1	6100-12-1	UNNAMED BROOK	1.317
6101-01-1	6101-01-1	UNNAMED BROOK	0.553
6101-02-1	6101-02-2-R1	UNNAMED BROOK	1.883
6101-04-1	6101-04-1	UNNAMED BROOK	1.984
6101-05-1	6101-05-1	UNNAMED BROOK	0.984
6101-06-1	6101-06-1	UNNAMED BROOK	1.130
6101-07-1	6101-07-1	UNNAMED BROOK	1.549
6200-03-1	6200-03-1	UNNAMED BROOK	1.279
6200-04-1	6200-04-1	UNNAMED BROOK	0.344
6202-01-1	6202-01-1	UNNAMED BROOK	0.635
6202-02-1	6202-02-1	UNNAMED BROOK	1.399
6202-03-1	6202-03-1	UNNAMED BROOK	0.702
6300-01-1	6300-01-2-R1	UNNAMED BROOK	5.480

<u>FROM</u> <u>BASIN</u>	<u>TO</u> <u>BASIN</u>	<u>WATERCOURSE</u>	<u>DRAINAGE</u> <u>AREA</u>
6300-02-1	6300-02-1	UNNAMED BROOK	2.077
6301-01-1	6301-01-1	UNNAMED BROOK	1.467
6301-03-1	6301-03-1	UNNAMED BROOK	1.480
6301-05-1	6301-05-1	UNNAMED BROOK	0.568
6301-07-1	6301-07-1	UNNAMED BROOK	0.985
6301-09-1	6301-09-1	UNNAMED BROOK	1.349
6302-01-1	6302-01-1	UNNAMED BROOK	1.791
6302-02-1	6302-02-1	UNNAMED BROOK	1.640
6302-04-1	6302-04-1	UNNAMED BROOK	1.090
6302-05-1	6302-05-1	UNNAMED BROOK	1.192
6303-01-1	6303-01-1	UNNAMED BROOK	0.499
6303-02-1	6303-02-1	UNNAMED BROOK	0.607
6303-03-1	6303-03-1	UNNAMED BROOK	0.356
6303-04-1	6303-04-1	UNNAMED BROOK	0.683
6402-02-1	6402-02-1	UNNAMED BROOK	1.041
6500-01-1	6500-01-1	UNNAMED BROOK	0.293
6500-02-1	6500-02-1	UNNAMED BROOK	0.505
6500-03-1	6500-03-1	UNNAMED BROOK	0.509
6500-04-1	6500-04-1	UNNAMED BROOK	0.428
6500-05-1	6500-05-1	UNNAMED BROOK	1.003
6500-06-1	6500-06-1	UNNAMED BROOK	0.969
6500-07-1	6500-07-1	UNNAMED BROOK	0.937
6501-01-1	6501-01-1	UNNAMED BROOK	0.914
6502-02-1	6502-02-1	UNNAMED BROOK	1.603
6502-03-1	6502-03-1	UNNAMED BROOK	0.558
6502-04-1	6502-04-1	UNNAMED BROOK	0.528
6502-05-1	6502-05-1	UNNAMED BROOK	0.595
6502-06-1	6502-06-1	UNNAMED BROOK	0.381
6502-07-1	6502-07-1	UNNAMED BROOK	0.536
6502-08-1	6502-08-1	UNNAMED BROOK	0.609
6502-09-1	6502-09-1	UNNAMED BROOK	0.702
6600-06-1	6600-06-1	UNNAMED BROOK	0.637
6600-09-1	6600-09-1	UNNAMED BROOK	0.699
6600-11-1	6600-11-1	UNNAMED BROOK	0.942
6600-12-1	6600-12-1	UNNAMED BROOK	1.463
6601-01-1	6601-01-1	UNNAMED BROOK	0.520
6601-02-1	6601-02-1	UNNAMED BROOK	0.678
6601-03-1	6601-03-1	UNNAMED BROOK	0.605
6602-01-1	6602-01-1	UNNAMED BROOK	0.623
6602-02-1*	6602-02-1*	UNNAMED BROOK	4.403
6603-01-1	6603-01-1	UNNAMED BROOK	0.492
6603-03-1	6603-03-1	UNNAMED BROOK	1.668
6604-01-1	6604-01-1	UNNAMED BROOK	0.576

<u>FROM</u> <u>Basin</u>	<u>TO</u> <u>Basin</u>	<u>Watercourse</u>	<u>DRAINAGE</u> <u>Area</u>
6604-02-1	6604-02-1	UNNAMED BROOK	2.662
6605-02-1	6605-02-1	UNNAMED BROOK	0.961
6606-01-1	6606-01-2-R1	UNNAMED BROOK	1.984
6700-02-1	6700-02-1	UNNAMED BROOK	1.047
6700-03-1	6700-03-2-R1	UNNAMED BROOK	1.902
6700-04-1	6700-04-1	UNNAMED BROOK	0.519
6700-05-1	6700-05-1	UNNAMED BROOK	1.105
6700-06-1	6700-06-1	UNNAMED BROOK	1.538
6700-07-1	6700-07-1	UNNAMED BROOK	1.058
6700-08-1	6700-08-1	UNNAMED BROOK	1.031
6700-09-1	6700-09-1	UNNAMED BROOK	0.813
6700-10-1	6700-10-1	UNNAMED BROOK	0.358
6700-12-1	6700-12-1	UNNAMED BROOK	0.633
6700-13-1	6700-13-1	UNNAMED BROOK	0.873
6700-15-1	6700-15-1	UNNAMED BROOK	1.407
6700-16-1	6700-16-1	UNNAMED BROOK	0.488
6700-18-1	6700-18-1	UNNAMED BROOK	1.067
6700-19-1	6700-19-1	UNNAMED BROOK	0.372
6700-21-1	6700-21-1	UNNAMED BROOK	0.782
6700-22-1	6700-22-1	UNNAMED BROOK	0.989
6700-23-1	6700-23-2-R1	UNNAMED BROOK	2.052
6700-24-1	6700-24-1	UNNAMED BROOK	0.742
6700-29-1	6700-29-1	UNNAMED BROOK	0.516
6700-31-1	6700-31-1	UNNAMED BROOK	0.651
6701-03-1	6701-03-1	UNNAMED BROOK	0.311
6702-03-1	6702-03-1	UNNAMED BROOK	0.349
6702-04-1	6702-04-1	UNNAMED BROOK	0.556
6703-01-1	6703-01-1	UNNAMED BROOK	0.640
6703-02-1	6703-02-1	UNNAMED BROOK	0.748
6704-02-1	6704-02-1	UNNAMED BROOK	0.549
6704-03-1	6704-03-1	UNNAMED BROOK	0.829
6705-03-1	6705-03-1	UNNAMED BROOK	0.744
6705-04-1	6705-04-1	UNNAMED BROOK	0.894
6705-05-1	6705-05-1	UNNAMED BROOK	0.563
6705-07-1	6705-07-1	UNNAMED BROOK	0.506
6705-14-1	6705-14-1	UNNAMED BROOK	1.287
6705-15-1	6705-15-1	UNNAMED BROOK	2.525
6705-16-1	6705-16-1	UNNAMED BROOK	1.537
6706-01-1	6706-01-1	UNNAMED BROOK	0.783
6800-01-1	6800-01-1	UNNAMED BROOK	1.299
6800-04-1	6800-04-1	UNNAMED BROOK	0.539
6800-06-1	6800-06-1	UNNAMED BROOK	1.807
6800-07-1	6800-07-1	UNNAMED BROOK	0.829

<u>FROM</u> <u>BASIN</u>	<u>TO</u> <u>BASIN</u>	<u>WATERCOURSE</u>	<u>DRAINAGE</u> <u>AREA</u>
6800-08-1	6800-08-1	UNNAMED BROOK	1.080
6800-09-1	6800-09-1	UNNAMED BROOK	0.671
6800-10-1	6800-10-1	UNNAMED BROOK	0.437
6801-01-1	6801-01-2-R1	UNNAMED BROOK	1.976
6801-02-1	6801-02-1	UNNAMED BROOK	0.267
6802-01-1	6802-01-1	UNNAMED BROOK	1.169
6802-02-1	6802-02-1	UNNAMED BROOK	0.915
6802-04-1	6802-04-1	UNNAMED BROOK	0.561
6802-06-1	6802-06-1	UNNAMED BROOK	0.975
6802-07-1	6802-07-1	UNNAMED BROOK	1.175
6802-08-1	6802-08-1	UNNAMED BROOK	0.472
6802-11-1	6802-11-1	UNNAMED BROOK	0.660
6802-12-1	6802-12-1	UNNAMED BROOK	1.861
6803-01-1	6803-01-1	UNNAMED BROOK	0.700
6803-02-1	6803-02-1	UNNAMED BROOK	0.637
6803-03-1	6803-03-1	UNNAMED BROOK	1.048
6803-04-1	6803-04-1	UNNAMED BROOK	2.194
6804-01-1	6804-01-1	UNNAMED BROOK	0.552
6804-02-1	6804-02-1	UNNAMED BROOK	1.944
6804-03-1	6804-03-1	UNNAMED BROOK	0.292
6804-05-1	6804-05-1	UNNAMED BROOK	0.281
6804-06-1	6804-06-1	UNNAMED BROOK	0.955
6804-09-1	6804-09-1	UNNAMED BROOK	0.896
6805-01-1	6805-01-1	UNNAMED BROOK	0.734
6805-03-1	6805-03-1	UNNAMED BROOK	0.285
6805-04-1	6805-04-1	UNNAMED BROOK	0.650
6805-05-1	6805-05-1	UNNAMED BROOK	0.304
6806-01-1	6806-01-1	UNNAMED BROOK	0.768
6806-02-1	6806-02-1	UNNAMED BROOK	0.395
6806-03-1	6806-03-1	UNNAMED BROOK	0.238
6806-04-1	6806-04-1	UNNAMED BROOK	1.508
6806-06-1	6806-06-1	UNNAMED BROOK	0.317
6900-02-1	6900-02-1	UNNAMED BROOK	0.580
6900-03-1	6900-03-1	UNNAMED BROOK	0.533
6900-04-1	6900-04-1	UNNAMED BROOK	0.989
6900-05-1	6900-05-1	UNNAMED BROOK	0.445
6900-06-1	6900-06-1	UNNAMED BROOK	0.630
6900-07-1	6900-07-1	UNNAMED BROOK	0.417
6900-09-1	6900-09-1	UNNAMED BROOK	0.280
6900-10-1	6900-10-1	UNNAMED BROOK	0.612
6900-11-1	6900-11-1	UNNAMED BROOK	0.431
6900-12-1	6900-12-1	UNNAMED BROOK	1.244
6900-14-1	6900-14-1	UNNAMED BROOK	0.602

<u>FROM</u> <u>BASIN</u>	<u>TO</u> <u>BASIN</u>	<u>WATERCOURSE</u>	<u>DRAINAGE</u> <u>AREA</u>
6900-15-1	6900-15-1	UNNAMED BROOK	0.491
6900-16-1	6900-16-1	UNNAMED BROOK	0.778
6900-17-1	6900-17-1	UNNAMED BROOK	0.506
6900-19-1	6900-19-1	UNNAMED BROOK	0.391
6900-24-1	6900-24-1	UNNAMED BROOK	0.546
6900-25-1	6900-25-1	UNNAMED BROOK	0.379
6900-26-1	6900-26-1	UNNAMED BROOK	0.582
6900-29-1	6900-29-1	UNNAMED BROOK	0.907
6900-30-1	6900-30-1	UNNAMED BROOK	0.874
6900-32-1	6900-32-1	UNNAMED BROOK	1.593
6900-38-1	6900-38-1	UNNAMED BROOK	0.753
6900-39-1	6900-39-1	UNNAMED BROOK	0.539
6900-41-1	6900-41-1	UNNAMED BROOK	0.854
6900-42-1	6900-42-1	UNNAMED BROOK	0.630
6901-01-1	6901-01-1	UNNAMED BROOK	0.508
6901-02-1	6901-02-1	UNNAMED BROOK	0.488
6901-03-1	6901-03-2-R1	UNNAMED BROOK	2.991
6901-04-1	6901-04-1	UNNAMED BROOK	0.617
6901-05-1	6901-05-1	UNNAMED BROOK	0.944
6901-06-1	6901-06-1	UNNAMED BROOK	0.689
6902-01-1	6902-01-1	UNNAMED BROOK	0.412
6903-01-1	6903-01-1	UNNAMED BROOK	0.538
6904-02-1	6904-02-1	UNNAMED BROOK	0.398
6904-03-1	6904-03-1	UNNAMED BROOK	0.245
6904-04-1	6904-04-1	UNNAMED BROOK	0.362
6904-06-1	6904-06-1	UNNAMED BROOK	0.889
6905-02-1	6905-02-1	UNNAMED BROOK	1.777
6905-04-1	6905-04-1	UNNAMED BROOK	0.746
6906-02-1	6906-02-1	UNNAMED BROOK	0.573
6906-03-1	6906-03-1	UNNAMED BROOK	0.509
6907-01-1	6907-01-1	UNNAMED BROOK	1.660
6907-02-1	6907-02-1	UNNAMED BROOK	0.740
6907-03-1	6907-03-1	UNNAMED BROOK	0.311
6907-04-1	6907-04-1	UNNAMED BROOK	1.282
6908-02-1	6908-02-1	UNNAMED BROOK	0.352
6908-06-1	6908-06-1	UNNAMED BROOK	0.627
6908-07-1	6908-07-1	UNNAMED BROOK	1.857
6908-08-1	6908-08-1	UNNAMED BROOK	0.558
6909-02-1	6909-02-1	UNNAMED BROOK	0.436
6909-04-1	6909-04-1	UNNAMED BROOK	0.248
6910-02-1	6910-02-1	UNNAMED BROOK	0.809
6910-04-1	6910-04-1	UNNAMED BROOK	0.522
6910-07-1	6910-07-1	UNNAMED BROOK	0.267

<u>FROM BASIN</u>	<u>TO BASIN</u>	<u>WATERCOURSE</u>	<u>DRAINAGE AREA</u>
6910-08-1	6910-08-1	UNNAMED BROOK	1.631
6910-09-1	6910-09-1	UNNAMED BROOK	0.513
6910-12-1	6910-12-1	UNNAMED BROOK	0.554
6910-13-1	6910-13-1	UNNAMED BROOK	0.908
6911-01-1	6911-01-2-R1	UNNAMED BROOK	1.730
6911-02-1	6911-02-1	UNNAMED BROOK	0.317
6911-03-1	6911-03-2-R1	UNNAMED BROOK	1.251
6911-04-1	6911-04-1	UNNAMED BROOK	0.480
6911-06-1	6911-06-1	UNNAMED BROOK	0.651
6911-07-1	6911-07-1	UNNAMED BROOK	0.529
6911-08-1	6911-08-1	UNNAMED BROOK	0.593
6912-02-1	6912-02-1	UNNAMED BROOK	1.145
6912-03-1	6912-03-1	UNNAMED BROOK	0.768
6912-06-1	6912-06-1	UNNAMED BROOK	0.746
6912-08-1	6912-08-1	UNNAMED BROOK	0.358
6912-09-1	6912-09-1	UNNAMED BROOK	0.360
6913-01-1	6913-01-1	UNNAMED BROOK	0.760
6914-01-1	6914-01-1	UNNAMED BROOK	0.443
6914-03-1	6914-03-1	UNNAMED BROOK	0.525
6914-05-1	6914-05-1	UNNAMED BROOK	0.418
6914-07-1	6914-07-1	UNNAMED BROOK	0.528
6914-10-1	6914-10-1	UNNAMED BROOK	0.428
6914-11-1	6914-11-1	UNNAMED BROOK	0.757
6915-01-1	6915-01-1	UNNAMED BROOK	0.342
6915-02-1*	6915-02-1*	UNNAMED BROOK	0.857
6915-03-1	6915-03-1	UNNAMED BROOK	0.779
6916-02-1	6916-02-1	UNNAMED BROOK	1.154
6916-03-1	6916-03-1	UNNAMED BROOK	0.418
6916-04-1	6916-04-1	UNNAMED BROOK	0.362
6916-07-1	6916-07-1	UNNAMED BROOK	0.278
6916-08-1	6916-08-1	UNNAMED BROOK	0.660
6917-01-1	6917-01-1	UNNAMED BROOK	0.540
6917-02-1	6917-02-1	UNNAMED BROOK	0.713
6917-03-1	6917-03-1	UNNAMED BROOK	0.515
6918-01-1	6918-01-1	UNNAMED BROOK	0.753
6918-02-1	6918-02-1	UNNAMED BROOK	1.832
6919-04-1	6919-04-1	UNNAMED BROOK	0.739
6920-01-1	6920-01-1	UNNAMED BROOK	0.401
6920-02-1	6920-02-1	UNNAMED BROOK	0.307
6920-06-1	6920-06-1	UNNAMED BROOK	1.021
6920-07-1	6920-07-1	UNNAMED BROOK	0.482
6920-08-1	6920-08-1	UNNAMED BROOK	0.902
6604-02-1-D1	6604-02-1-D1	UNNAMED BROOK DIVERSION	0.553

<u>FROM</u> <u>BASIN</u>	<u>TO</u> <u>BASIN</u>	<u>WATERCOURSE</u>	<u>DRAINAGE</u> <u>AREA</u>
6900-37-1-D1	6900-37-1-D1	UNNAMED BROOK DIVERSION	0.353
6900-38-1-D1	6900-38-1-D2	UNNAMED BROOK DIVERSION	0.384
6900-41-1-D1	6900-41-1-D2	UNNAMED BROOK DIVERSION	0.316
6919-02-1-D1	6919-02-1-D3	UNNAMED BROOK DIVERSION	0.029
6700-35-1	6700-35-1	UPPER PURCHASE BROOK	1.136
6000-68-1	6000-68-1	UPPER WHITE HILLS BROOK	0.805
6010-05-1	6010-05-1	VALLEY BROOK	3.087
6005-04-1	6005-04-2-R1	WACHOCASTINOOK BROOK	6.408
6700-20-1	6700-20-2-R2	WALKER BROOK	4.091
6023-06-1	6023-06-1	WALNUT HILL BROOK	0.566
6202-00-1	6202-00-2-R5	WANGUM LAKE BROOK	10.691
6912-05-1	6912-05-1	WATTLES BROOK	2.568
6303-00-1	6303-00-3-R6	WEBATUCK CREEK	83.610
6804-00-1	6804-00-3-R5	WEEKEPEEMEE RIVER	27.069
6916-11-1	6916-11-1	WELTON BROOK	1.828
6500-00-1	6500-00-3-R1	WEST ASPETUCK RIVER	25.239
6703-00-1	6703-00-2-R2	WEST BRANCH BANTAM RIVER	8.532
6704-01-1	6704-01-2-R1	WEST BRANCH BUTTERNUT BROOK	2.277
6908-01-1	6908-01-2-R1	WEST BRANCH LEADMINE BROOK	2.778
6904-00-3-R1	6904-00-3-R6	WEST BRANCH NAUGATUCK RIVER	33.975
6702-00-1*	6702-00-1*	WEST BRANCH SHEPAUG RIVER	10.474
6600-07-1	6600-07-1	WEST BROOK	1.058
6701-01-1	6701-01-1	WEST SIDE POND BROOK	3.875
6000-02-1	6000-02-1	WETAUWANCHU BROOK	0.606
6000-45-1	6000-45-2-R1	WEWAKA BROOK	3.444
6200-06-1	6200-06-1	WHITING BROOK	1.896
6101-00-1	6101-00-2-R6	WHITING RIVER	19.475
6705-10-1	6705-10-1	WHITTLESEY BROOK	1.175
6910-01-1	6910-01-2-R1	WIGWAM BROOK	3.791
6000-28-1	6000-28-2-R1	WIMISINK BROOK	3.304
6605-01-1	6605-01-2-R1	WOLF PIT BROOK	2.472
6016-00-1*	6016-00-2-R1	WOMENSHENUK BROOK	9.357
6100-04-1	6100-04-2-R1	WOOD CREEK	4.512
6804-04-1	6804-04-2-R1	WOOD CREEK	3.412
6916-10-1	6916-10-1	WOOSTER BROOK	1.749
6400-01-1	6400-01-1	WORDEN BROOK	0.807
6000-22-1	6000-22-1	YUZA MINI BROOK	0.605

GEOGRAPHIC INFORMATION SYSTEM GAZETTEER OF DRAINAGE AREAS

INDEX OF IMPOUNDMENTS

HOUSATONIC RIVER

<u>BASIN</u>	<u>IMPOUNDMENT</u>	<u>DRAINAGE AREA</u>
6916-00-2-L2	ABBOTTS POND	5.022
6900-42-1-L2	ANSONIA RESERVOIR (LOWER)	0.569
6900-42-1-L1	ANSONIA RESERVOIR (UPPER)	0.432
6912-05-1-L3	ATWOOD POND	1.758
6916-01-2-L1	ATWOOD POND	0.059
6917-00-2-L2	AVALON FARM POND	0.505
6402-00-1-L1	BALL POND	0.384
6705-00-3-L3	BANTAM LAKE	32.753
6916-12-1-L1	BARBERS POND	0.175
6502-01-2-L2	BATES POND	0.040
6916-12-1-L2	BAUMMER POND	0.555
6500-00-1-L3	BEAMAN POND	2.400
6201-00-1-L2	BEAR SWAMP POND	2.995
6301-06-1-L1	BEARDSLEY POND	0.332
6026-00-1-L2	BEAVER DAM LAKE	2.282
6910-05-1-L2	BEAVER POND	0.171
6915-00-1-L2	BEER POND	1.602
6301-02-1-L1	BEE SLICK POND	0.919
6916-00-2-L1	BEE TLE BUNG POND	0.038
6905-03-1-L2	BESSE PARK POND	0.024
6802-00-1-L1	BIG MEADOW POND	1.280
6006-04-1-L1	BINGHAM POND	0.114
6804-03-1-L1	BIRD POND	0.160
6910-14-1-L2	BIRDSALL POND	0.313
6910-14-1-L3	BLACK ROCK POND	1.162
6015-01-1-L1	BLATZ POND	1.113
6302-01-1-L1	BOG MEADOW POND	0.293
6602-02-1-L1	BOGGS POND	0.327
6401-00-1-L1	BRADY POND	0.030
6000-88-1-L1	BREWSTERS POND	0.248
6900-19-1-L1	BROPHY POND	0.094
6907-02-1-L1	BULL POND	0.681
6100-07-1-L1	CAMP POND	0.427
6918-04-1-L1	CANDEE RESERVOIR	0.191

<u>BASIN</u>	<u>IMPOUNDMENT</u>	<u>DRAINAGE AREA</u>
6400-00-1-L5	CANDLEWOOD LAKE	40.480
6900-31-1-L1	CARRINGTON POND	0.279
6100-07-1-L2	CASE POND	1.885
6802-12-1-L1	CAT SWAMP POND	0.763
6000-49-1-L1	CAVANAUGH POND	1.012
6914-00-1-L1	CEDAR SWAMP POND	0.896
6920-05-1-L1	CHANKO POND	0.308
6000-24-1-L1	CHAPEL POND	0.461
6914-09-1-L2	CHESTNUT HILL RESERVOIR	1.491
6604-01-1-L2	CHESTNUT RIDGE RESERVOIR (LOWER)	0.359
6604-01-1-L1	CHESTNUT RIDGE RESERVOIR (UPPER)	0.080
6100-02-1-L1	CHILDS POND	0.194
6000-76-1-L1	CHORDAT POND	0.054
6914-00-3-L5	CITY MILLS PONDS (LOWER)	23.695
6914-00-3-L4	CITY MILLS PONDS (UPPER)	23.600
6700-03-1-L1	CLARK POND	0.087
6900-00-4-L4	CLARKS POND	0.161
6020-00-2-L1	COGERS POND	6.214
6900-39-1-L1	COLONY POND	0.357
6026-00-2-L3	COOKS POND	3.572
6026-03-1-L1	CRANBERRY POND	0.213
6705-09-1-L2	CRANBERRY POND	1.718
6008-00-1-L1	CREAM HILL LAKE	0.652
6903-00-2-L3	CRYSTAL LAKE	4.051
6701-02-1-L1	CUNNINGHAM POND	0.127
6020-09-2-L3	CURTIS POND	1.739
6301-01-1-L2	DEEP LAKE	0.381
6014-01-1-L1	DEPRESSION POND	0.618
6602-02-1-L2	DICKENS POND	0.060
6703-00-2-L1	DOGS POND	3.266
6901-00-1-L1	DOLPHIN POND	0.068
6400-00-1-L4	DOYLES POND	0.217
6014-01-1-L3	DUCK POND	2.018
6101-00-1-L1	EAST INDIES POND	1.480
6603-02-1-L1	EAST LAKE RESERVOIR	1.500
6913-03-1-L1	EAST MOUNTAIN RESERVOIR	0.552
6302-03-1-L2	EASTMAN POND	2.461
6912-04-1-L1	ECHO LAKE	0.599
6502-01-1-L1	EEL POND	1.884
6500-07-1-L1	ELLA FOHS CAMP POND	0.128
6300-01-2-L1	ELLIS POND	4.368
6705-15-1-L2	EMMONS POND	0.088
6802-06-1-L1	ENGLEKE LAKE	0.110

<u>BASIN</u>	<u>IMPOUNDMENT</u>	<u>DRAINAGE AREA</u>
6604-02-1-L3	EUREKA LAKE	0.454
6914-04-1-L2	EVERS POND	0.133
6911-01-1-L1	FALL MOUNTAIN LAKE	0.543
6600-01-1-L1	FARRINGTONS POND	0.165
6916-05-1-L1	FENN POND	1.019
6000-36-1-L1	FERRIS POND	0.677
6006-01-1-L1	FISHER POND	1.406
6302-01-1-L2	FORD POND	1.170
6905-03-1-L1	GOODWIN POND	0.101
6900-22-1-L3	GREAT BROOK RESERVOIR (LOWER)	1.494
6900-22-1-L2	GREAT BROOK RESERVOIR (MIDDLE)	1.358
6900-22-1-L1	GREAT BROOK RESERVOIR (UPPER)	0.833
6000-64-2-L1	GREAT HILL RESERVOIR	2.669
6400-00-1-L2	GREEN POND	0.292
6911-00-3-L7	GREYSTONE POND	12.026
6012-00-1-L1	GRITMAN POND	0.406
6020-01-1-L1	GUSKE POND	0.646
6901-00-3-L3	HALL MEADOW BROOK RESERVOIR	12.281
6009-02-1-L1	HAMLIN POND	0.142
6911-00-3-L6	HANCOCK BROOK LAKE	11.838
6911-00-3-L8	HANCOCK POND	13.968
6910-14-1-L1	HANNON POND	0.155
6700-06-1-L1	HART POND	0.501
6016-00-1-L3	HATCH POND	3.631
6302-00-1-L1	HATCH POND	1.971
6020-02-1-L1	HATTERTOWN POND	1.379
6400-00-1-L1	HAVILAND MILLPOND	0.349
6702-00-1-L1	HAWKINS POND	1.936
6008-03-1-L1	HEDDEN POND	0.276
6912-00-2-L2	HEMINWAY POND	5.855
6705-09-1-L1	HERON POND	0.089
6805-00-2-L3	HESSEKY MEADOW POND	4.938
6900-23-1-L2	HILLS POND NO 1	0.331
6900-23-1-L1	HILLS POND NO 2	0.178
6015-00-1-L2	HILLTOP POND	0.459
6914-06-1-L1	HITCHCOCK LAKE	0.502
6200-00-3-L1	HOLLENBECK POND	10.755
6901-01-1-L1	HOOVER POND	0.461
6916-00-3-L4	HOP BROOK LAKE	16.046
6905-01-1-L1	HURLBUT POND	0.404
6900-06-1-L1	IFFLAND POND	0.554
6911-02-1-L1	INDIAN HEAVEN POND	0.237
6301-08-1-L1	INDIAN LAKE	1.542

<u>BASIN</u>	<u>IMPOUNDMENT</u>	<u>DRAINAGE AREA</u>
6016-03-1-L1	IRVINGS POND	0.978
6025-00-3-L2	ISINGLASS RESERVOIR	6.704
6911-00-3-L5	JOHNSON BROTHERS POND	0.188
6705-15-1-L1	JONES POND	1.370
6020-09-1-L1	KEATING POND	0.078
6400-00-1-L3	KELLNERS POND	0.095
6023-00-1-L2	KELLY POND	2.361
6908-05-1-L1	KELLY POND	0.191
6606-00-2-L2	KING LAKE	4.033
6917-00-2-L1	LAKE ELISE	0.331
6704-01-1-L2	LAKE FLOREN	0.106
6908-04-1-L1	LAKE HARWINTON	0.819
6000-00-5+L4	LAKE HOUSATONIC	1,574.063
6600-01-1-L3	LAKE KENOSIA	5.037
6000-00-5+L1	LAKE LILLINONAH	1,391.302
6400-02-1-L2	LAKE MAUWEECHOO	0.626
6911-07-1-L1	LAKE PLYMOUTH	0.348
6023-00-1-L1	LAKE QUASSAPAUG	1.852
6602-00-1-L4	LAKE WACKAWANA	0.046
6502-00-1-L2	LAKE WARAMAUG	14.373
6911-00-3-L9	LAKE WEQUAUSAUSET	0.088
6905-00-1-L3	LAKE WINCHESTER	2.264
6912-05-1-L2	LAKE WINNEMAUG	1.089
6000-00-5+L2	LAKE ZOAR	1,541.281
6005-01-1-L1	LAKEVILLE RESERVOIR NO 1	1.083
6005-02-1-L1	LAKEVILLE RESERVOIR NO 2	0.925
6016-00-1-L2	LEONARD POND	1.359
6000-87-1-L1	LILY POND	0.202
6605-01-1-L1	LILY POND	0.035
6705-03-1-L1	LITCHFIELD RESERVOIR	0.532
6705-00-3-L2	LITTLE POND	24.953
6916-06-1-L2	LITTLE TRACEYS POND	0.742
6912-02-1-L1	LOCKWOOD POND	0.604
6804-02-1-L1	LONG MEADOW POND	1.645
6917-00-2-L3	LONG MEADOW POND	3.089
6007-01-1-L1	LORENZO POND	0.427
6900-22-1-L6	LOWER FULTON PARK POND	0.234
6602-00-1-L2	LOWER KOHANZA RESERVOIR	0.988
6603-03-1-L1	MARGERIE LAKE RESERVOIR	1.324
6911-04-1-L2	MARINO POND	0.319
6910-05-1-L1	MARSH POND	0.039
6911-05-1-L2	MASTERBONE POND	0.801
6911-05-1-L4	MCCOY POND	1.015

<u>BASIN</u>	<u>IMPOUNDMENT</u>	<u>DRAINAGE AREA</u>
6024-00-2-L1	MEANS BROOK RESERVOIR	7.640
6602-02-1-L5	MERCERS POND	4.360
6911-00-2-L3	MEYES POND	6.082
6900-40-1-L2	MIDDLE RESERVOIR	0.585
6904-01-1-L2	MIGEON POND	0.632
6009-00-1-L1	MILES POND	2.152
6000-87-1-L3	MILFORD RESERVOIR	1.860
6016-00-1-L4	MILL POND	3.875
6908-08-1-L1	MINOR POND	0.318
6916-04-1-L1	MIRY DAM POND	0.227
6700-03-1-L2	MOHAWK POND	0.191
6912-05-1-L1	MOREHOUSE POND	0.298
6910-00-1-L1	MORRIS RESERVOIR	8.437
6909-00-2-L2	MORTON POND	0.086
6000-84-1-L1	MOTIL POND	0.591
6705-14-1-L1	MOUNT TOM POND	1.096
6604-02-1-L1	MOUNTAIN POND	0.156
6016-03-1-L2	MUD POND	3.044
6301-00-2-L2	MUDGE POND	11.502
6900-26-1-L1	MULBERRY RESERVOIR	0.233
6000-35-1-L4	NEW MILFORD RESERVOIR NO 1	0.976
6000-35-1-L2	NEW MILFORD RESERVOIR NO 2	0.896
6000-35-1-L1	NEW MILFORD RESERVOIR NO 3	0.631
6000-37-1-L1	NEW MILFORD RESERVOIR NO 4	0.673
6918-00-1-L1	NEW NAUGATUCK RESERVOIR	2.537
6918-03-1-L1	NEW NAUGATUCK RESERVOIR	1.664
6023-10-1-L1	NICHOLS POND	0.532
6605-01-1-L2	NORTH POND	0.328
6902-00-1-L1	NORTH POND	0.927
6500-00-1-L2	NORTH SPECTACLE POND	2.147
6909-03-1-L2	NORTHFIELD POND	2.319
6909-01-1-L1	NYSTROM POND	0.204
6301-01-1-L1	ORE HILL POND	0.304
6901-00-3-L2	OULEOUT LAKE	0.328
6603-00-1-L1	PADANARAM RESERVOIR	3.274
6023-00-3-L4	PAPERMILL POND	9.697
6905-00-1-L4	PARK POND	0.467
6900-40-2-L4	PARKERS POND	0.122
6600-04-1-L2	PARKS POND	0.173
6900-40-1-L1	PEAT SWAMP RESERVOIR	0.526
6015-00-1-L1	PECK POND	0.579
6026-00-2-L4	PECKS MILL POND	5.935
6000-00-5+L3	PICKETTS POND	0.101

<u>BASIN</u>	<u>IMPOUNDMENT</u>	<u>DRAINAGE AREA</u>
6912-00-2-L3	PIN SHOP POND	11.848
6910-03-2-L1	PITCH RESERVOIR	2.357
6900-16-1-L1	PLYMOUTH RESERVOIR	0.572
6100-03-1-L1	POND HILL POND	0.197
6911-05-1-L3	PRATT POND	0.978
6900-23-1-L3	PRITCHARDS POND	0.286
6015-01-1-L4	PULLER POND	0.231
6304-00-1-L1	QUAKER LAKE	0.694
6900-40-2-L3	QUILLIAN RESERVOIR	2.684
6805-00-2-L2	RADEY POND	2.424
6802-07-1-L1	REICHENBACK POND	0.709
6902-00-1-L3	REUBEN HART RESEVOIR	4.990
6015-01-1-L2	RICHARDS POND	0.064
6802-14-1-L1	RICKER POND	0.386
6900-21-1-L3	RIFLE RANGE POND	0.936
6005-04-1-L1	RIGA LAKE	2.399
6020-05-1-L2	ROCKLAND POND	0.087
6602-02-1-L4	RODGERS POND	4.227
6022-00-1-L1	ROWLEDGE POND	0.075
6600-01-1-L2	SANFORDS POND	2.244
6915-03-1-L2	SCHILDGEN POND	0.627
6914-00-2-L2	SCOVILL RESERVOIR	8.254
6000-88-1-L2	SELBY POND	0.080
6900-32-1-L4	SEYMOUR RESERVOIR NO 1	1.381
6900-32-1-L3	SEYMOUR RESERVOIR NO 2	1.149
6900-32-1-L2	SEYMOUR RESERVOIR NO 3	0.671
6900-32-1-L1	SEYMOUR RESERVOIR NO 4	0.546
6000-73-2-L2	SHELTON RESERVOIR (LOWER)	1.380
6000-73-1-L1	SHELTON RESERVOIR (UPPER)	0.262
6700-00-1-L1	SHEPAUG RESERVOIR	38.211
6905-00-1-L1	SILAS HALL POND	0.216
6900-33-1-L1	SILVER LAKE	1.145
6022-04-1-L1	SMITH POND	0.671
6912-01-1-L1	SMITH POND	0.420
6005-04-1-L2	SOUTH POND	3.448
6500-00-1-L1	SOUTH SPECTACLE POND	0.546
6100-01-1-L1	SPAULDING POND	0.850
6916-06-1-L1	SPERRY POND	0.476
6401-00-1-L2	SPRING LAKE	0.168
6900-00-4-L5	SPRING LAKE	0.060
6904-00-3-L1	STILLWATER POND	24.388
6000-15-1-L1	STONY BATTER POND	0.181
6502-00-1-L1	STRAITS POND	0.435

<u>BASIN</u>	<u>IMPOUNDMENT</u>	<u>DRAINAGE AREA</u>
6916-10-1-L2	STRAW POND	0.047
6920-06-1-L1	SWAN LAKE	0.999
6912-07-2-L1	SYLVAN LAKE	0.109
6604-00-1-L1	SYMPAUG POND	0.507
6600-04-1-L1	TARRYWILE LAKE	0.515
6018-00-1-L1	TAUNTON POND	1.276
6914-06-1-L2	THERIAULTS ICE POND	1.195
6101-00-1-L3	THOUSAND ACRES SWAMP POND	5.129
6100-02-1-L2	TOBEY POND	1.060
6911-00-3-L4	TOMLINSON POND	0.235
6917-01-1-L1	TOWANTIC POND	0.474
6916-10-1-L1	TRACEYS POND	0.642
6805-00-1-L1	TRANSYLVANIA POND	0.688
6026-00-1-L1	TRAP FALLS RESERVOIR	1.098
6000-75-1-L1	TRI LAKE	0.110
6916-08-1-L1	TURTLE POND	0.172
6701-00-1-L1	TYLER LAKE	6.510
6915-03-1-L1	UNION ICE COMPANY POND	0.124
6000-77-1-L1	UNNAMED BROOK	2.570
6025-00-2-L1	UNNAMED BROOK	2.590
6910-11-1-L1	UNNAMED BROOK	0.006
6910-11-1-L2	UNNAMED BROOK	0.170
6000-05-1-L1	UNNAMED POND	1.640
6000-23-1-L1	UNNAMED POND	0.539
6000-31-1-L1	UNNAMED POND	0.109
6000-35-1-L3	UNNAMED POND	0.969
6000-38-2-L1	UNNAMED POND	0.136
6000-48-1-L1	UNNAMED POND	1.439
6000-87-1-L2	UNNAMED POND	0.833
6000-87-1-L4	UNNAMED POND	1.892
6005-03-1-L1	UNNAMED POND	1.304
6007-01-1-L2	UNNAMED POND	0.547
6007-02-1-L1	UNNAMED POND	3.172
6014-00-1-L1	UNNAMED POND	1.654
6014-01-1-L2	UNNAMED POND	0.123
6015-01-1-L3	UNNAMED POND	0.419
6016-00-1-L1	UNNAMED POND	0.051
6017-00-2-L1	UNNAMED POND	0.064
6020-05-1-L1	UNNAMED POND	0.298
6020-05-1-L3	UNNAMED POND	0.105
6020-07-1-L1	UNNAMED POND	0.887
6020-09-1-L2	UNNAMED POND	0.774
6021-00-1-L1	UNNAMED POND	0.607

<u>BASIN</u>	<u>IMPOUNDMENT</u>	<u>DRAINAGE AREA</u>
6021-01-1-L1	UNNAMED POND	0.549
6022-02-1-L1	UNNAMED POND	0.558
6023-00-3-L3	UNNAMED POND	7.931
6023-01-1-L1	UNNAMED POND	0.597
6024-02-1-L1	UNNAMED POND	0.469
6024-06-1-L1	UNNAMED POND	0.062
6025-01-1-L1	UNNAMED POND	1.085
6025-03-1-L1	UNNAMED POND	0.374
6100-00-3-L1	UNNAMED POND	0.082
6100-00-3-L2	UNNAMED POND	0.113
6100-01-2-L2	UNNAMED POND	6.860
6100-03-1-L2	UNNAMED POND	0.987
6100-06-1-L1	UNNAMED POND	0.176
6101-00-1-L2	UNNAMED POND	1.536
6101-00-2-L4	UNNAMED POND	13.473
6101-02-2-L1	UNNAMED POND	1.659
6200-00-3-L2	UNNAMED POND	0.439
6200-02-1-L1	UNNAMED POND	0.657
6200-02-1-L2	UNNAMED POND	1.096
6200-02-1-L3	UNNAMED POND	1.268
6202-02-1-L1	UNNAMED POND	0.117
6202-02-1-L2	UNNAMED POND	0.127
6300-01-2-L2	UNNAMED POND	4.727
6301-06-2-L2	UNNAMED POND	0.662
6301-07-1-L1	UNNAMED POND	0.909
6302-03-1-L1	UNNAMED POND	0.729
6304-00-1-L2	UNNAMED POND	3.921
6304-00-1-L3	UNNAMED POND	4.501
6400-02-1-L1	UNNAMED POND	0.218
6402-00-2-L2	UNNAMED POND	0.161
6402-03-1-L1	UNNAMED POND	0.216
6600-12-1-L1	UNNAMED POND	1.236
6601-00-2-L1	UNNAMED POND	0.059
6601-01-1-L1	UNNAMED POND	0.429
6601-02-1-L1	UNNAMED POND	0.562
6602-00-1-L3	UNNAMED POND	5.866
6604-02-1-L2	UNNAMED POND	0.057
6605-02-1-L1	UNNAMED POND	0.058
6605-02-1-L2	UNNAMED POND	0.391
6606-00-1-L1	UNNAMED POND	0.195
6700-11-1-L1	UNNAMED POND	0.128
6700-14-1-L1	UNNAMED POND	0.556
6704-00-1-L1	UNNAMED POND	0.888

<u>BASIN</u>	<u>IMPOUNDMENT</u>	<u>DRAINAGE AREA</u>
6704-01-1-L1	UNNAMED POND	0.231
6705-00-2-L1	UNNAMED POND	8.617
6705-00-3-L4	UNNAMED POND	39.811
6705-01-1-L1	UNNAMED POND	0.692
6705-02-1-L1	UNNAMED POND	0.220
6705-05-1-L1	UNNAMED POND	0.042
6706-02-1-L1	UNNAMED POND	0.186
6800-00-4-L2	UNNAMED POND	0.177
6800-00-4-L1	UNNAMED POND	62.661
6800-02-1-L2	UNNAMED POND	1.802
6800-05-1-L1	UNNAMED POND	0.084
6800-07-1-L1	UNNAMED POND	0.036
6800-07-1-L2	UNNAMED POND	0.130
6801-00-1-L1	UNNAMED POND	1.370
6802-13-1-L1	UNNAMED POND	0.553
6803-01-1-L1	UNNAMED POND	0.029
6803-04-1-L1	UNNAMED POND	0.276
6803-04-1-L2	UNNAMED POND	1.681
6804-01-1-L1	UNNAMED POND	0.183
6804-02-1-L2	UNNAMED POND	1.837
6804-03-1-L2	UNNAMED POND	0.017
6804-04-2-L2	UNNAMED POND	0.043
6804-06-1-L1	UNNAMED POND	0.251
6804-06-1-L2	UNNAMED POND	0.354
6804-08-1-L1	UNNAMED POND	0.011
6806-00-2-L1	UNNAMED POND	5.202
6900-00-4-L2	UNNAMED POND	0.107
6900-00-4-L3	UNNAMED POND	0.019
6900-01-1-L1	UNNAMED POND	0.124
6900-15-1-L1	UNNAMED POND	0.132
6900-17-1-L1	UNNAMED POND	0.158
6900-18-1-L1	UNNAMED POND	0.043
6900-18-1-L2	UNNAMED POND	0.217
6900-19-1-L2	UNNAMED POND	0.262
6900-21-1-L1	UNNAMED POND	0.060
6900-21-1-L2	UNNAMED POND	0.687
6900-22-1-L4	UNNAMED POND	1.931
6900-25-1-L1	UNNAMED POND	0.186
6900-28-1-L1	UNNAMED POND	0.864
6900-37-1-L1	UNNAMED POND	0.508
6900-38-1-L1	UNNAMED POND	0.217
6902-00-1-L2	UNNAMED POND	1.310
6902-00-1-L4	UNNAMED POND	5.066

<u>BASIN</u>	<u>IMPOUNDMENT</u>	<u>DRAINAGE AREA</u>
6903-00-1-L1	UNNAMED POND	1.391
6903-00-1-L2	UNNAMED POND	3.184
6904-05-1-L1	UNNAMED POND	1.163
6905-00-1-L2	UNNAMED POND	0.097
6905-00-2-L5	UNNAMED POND	0.328
6907-00-1-L1	UNNAMED POND	0.163
6907-01-1-L1	UNNAMED POND	1.568
6907-03-1-L1	UNNAMED POND	0.235
6908-00-2-L1	UNNAMED POND	0.274
6908-00-2-L2	UNNAMED POND	0.033
6908-07-1-L1	UNNAMED POND	0.140
6909-03-1-L1	UNNAMED POND	0.892
6910-01-1-L1	UNNAMED POND	0.086
6910-02-1-L1	UNNAMED POND	0.249
6910-06-1-L1	UNNAMED POND	0.031
6910-09-1-L1	UNNAMED POND	0.095
6910-10-1-L1	UNNAMED POND	0.100
6911-00-1-L1	UNNAMED POND	0.072
6911-00-2-L2	UNNAMED POND	0.078
6911-01-1-L2	UNNAMED POND	0.167
6911-04-1-L1	UNNAMED POND	0.034
6911-04-1-L3	UNNAMED POND	0.381
6911-05-1-L1	UNNAMED POND	0.026
6912-00-2-L1	UNNAMED POND	4.202
6912-05-1-L4	UNNAMED POND	0.070
6912-05-1-L5	UNNAMED POND	0.113
6914-00-3-L3	UNNAMED POND	17.535
6914-04-1-L1	UNNAMED POND	0.029
6914-06-1-L3	UNNAMED POND	2.057
6914-09-1-L3	UNNAMED POND	0.025
6914-09-1-L4	UNNAMED POND	2.425
6915-00-1-L1	UNNAMED POND	0.163
6915-02-1-L1	UNNAMED POND	0.732
6915-04-1-L1	UNNAMED POND	0.159
6915-04-1-L2	UNNAMED POND	0.450
6916-00-2-L3	UNNAMED POND	6.677
6916-04-1-L2	UNNAMED POND	0.273
6916-09-1-L1	UNNAMED POND	0.322
6916-11-1-L1	UNNAMED POND	1.249
6917-00-2-L4	UNNAMED POND	7.969
6917-02-1-L1	UNNAMED POND	0.319
6917-03-1-L1	UNNAMED POND	0.067
6918-00-1-L2	UNNAMED POND	2.602


<u>BASIN</u>	<u>IMPOUNDMENT</u>	<u>DRAINAGE AREA</u>
6918-03-1-L2	UNNAMED POND	1.782
6918-04-1-L2	UNNAMED POND	0.489
6919-00-1-L1	UNNAMED POND	0.678
6919-03-1-L1	UNNAMED POND	0.149
6919-03-1-L2	UNNAMED POND	2.076
6920-00-3-L1	UNNAMED POND	12.376
6920-00-3-L2	UNNAMED POND	15.144
6905-00-2-L6	UNNAMED POND (EAST BRANCH DAM)	9.280
6909-00-2-L1	UNNAMED POND (NORTHFIELD BROOK DAM)	5.728
6900-00-4-L1	UNNAMED POND (THOMASTON DAM)	97.193
6900-22-1-L5	UPPER FULTON PARK POND	0.137
6602-00-1-L1	UPPER KOHANZA RESERVOIR	0.417
6702-00-1-L2	UPPER SHEPAUG RESERVOIR	10.307
6201-00-1-L1	WAMPEE POND	2.677
6202-00-1-L1	WANGUM LAKE	1.032
6201-00-1-L3	WAPATO POND	3.348
6020-10-1-L1	WARNER POND	0.266
6002-00-1-L2	WASHINEE LAKE	7.148
6002-00-1-L1	WASHINING LAKE	4.124
6913-02-1-L1	WATERBURY RESERVOIR NO 2	0.392
6801-00-1-L2	WATERTOWN RESERVOIR	1.494
6600-02-1-L1	WAUBEEKA LAKE	0.242
6914-09-1-L1	WELTON POND	0.603
6602-02-1-L3	WEST LAKE RESERVOIR	3.262
6701-01-1-L1	WEST SIDE POND	3.552
6904-01-1-L1	WHIST POND	0.235
6101-00-2-L4	WHITING RIVER	13.473
6910-00-2-L2	WIGWAM RESERVOIR	17.333
6907-04-1-L1	WILSON POND	0.600
6900-20-1-L1	WILTON POND	1.314
6301-00-1-L1	WONONPAKOOK LAKE	4.409
6005-00-1-L1	WONONSKOPOMUC LAKE	2.533
6100-04-1-L1	WOOD CREEK POND	1.884
6701-00-1-L2	WOODBIDGE LAKE	8.843
6800-02-1-L1	WOODBURY RESERVOIR	1.664
6804-04-1-L1	ZEIGLERS POND	0.730

GEOGRAPHIC INFORMATION SYSTEM GAZETTEER OF DRAINAGE AREAS

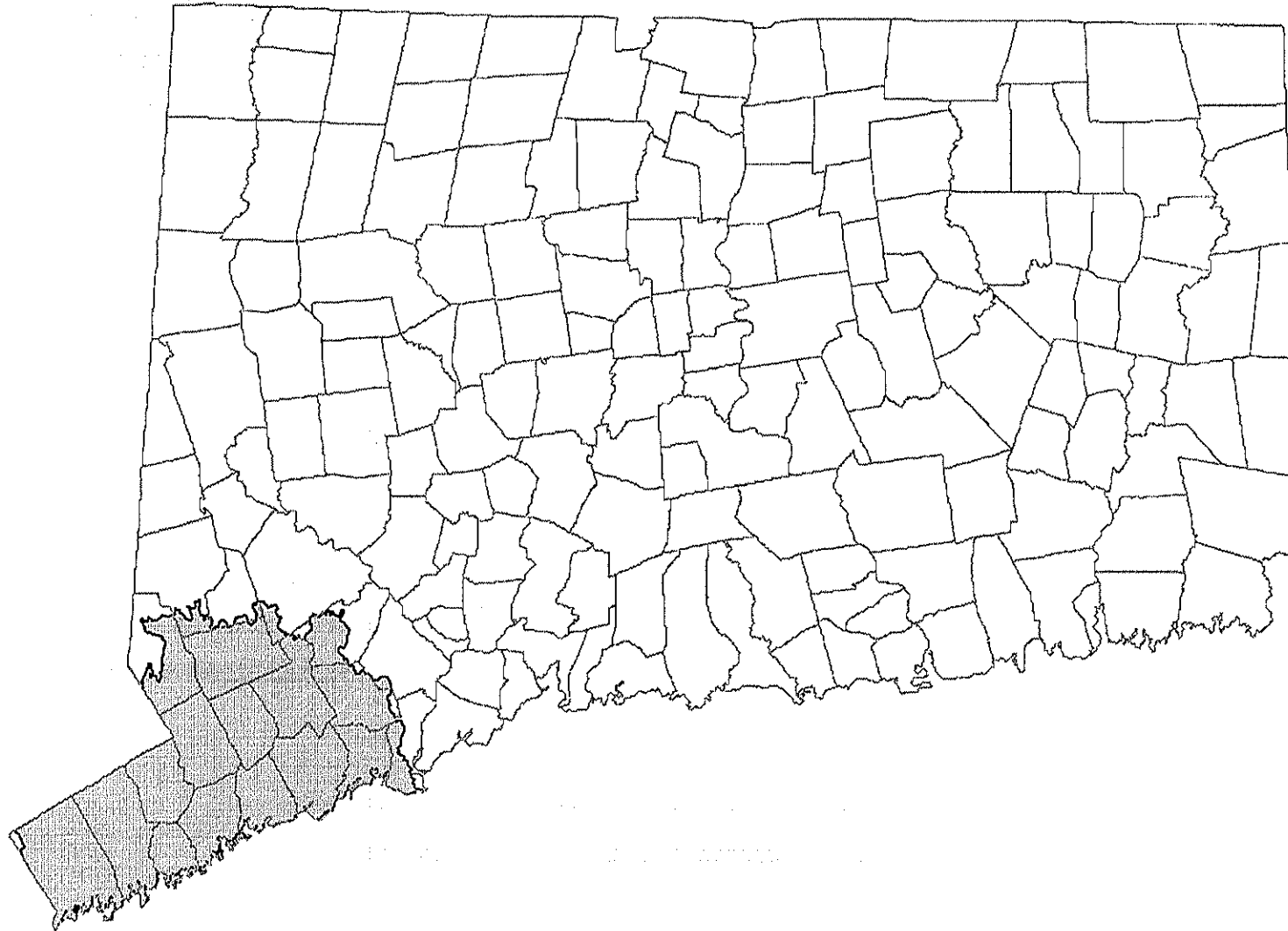
INDEX OF COASTAL AREAS

HOUSATONIC RIVER

<u>BASIN</u>	<u>COASTAL AREA</u>	<u>DRAINAGE AREA</u>
6000-86-1	RIVERCLIFF COASTAL AREA	0.126
6000-85-1	STRATFORD COASTAL AREA	0.277
6000-90-1	STRATFORD COASTAL AREA	0.917
6000-89-1	WALNUT BEACH COASTAL AREA	1.439



Southwest Coastal Basin



GEOGRAPHIC INFORMATION SYSTEM GAZETTEER OF DRAINAGE AREAS

HYDROLOGIC LISTING OF DRAINAGE BASINS FOR THE

SOUTHWEST COASTAL BASIN

<u>DRAINAGE BASIN ID</u>	<u>DRAINAGE BASIN DESCRIPTION</u>	<u>BASIN AREA</u>	<u>TOTAL AREA</u>
70	SOUTHWEST SHORELINE BASIN COMPLEX - REGIONAL BASIN		
7000	SOUTHWEST SHORELINE		
7000-01-1	LORDSHIP COASTAL AREA ADJACENT TO LONG ISLAND SOUND	0.469	<u>0.469</u>
7000-02-1	LONG BEACH COASTAL AREA ADJACENT TO LONG ISLAND SOUND	0.176	<u>0.176</u>
71	SOUTHWEST EASTERN BASIN COMPLEX - REGIONAL BASIN		
7101	LEWIS GUT		
7101-00-1-L1	FRASH POND AT OUTLET ON UNNAMED BROOK INTO 7101-01-1	0.431	
7101-00-1	LEWIS GUT AT MOUTH ABOVE BRIDGEPORT HARBOR	3.551	<u>3.982</u>
70	SOUTHWEST SHORELINE BASIN COMPLEX - REGIONAL BASIN		(CONTINUED)
7000	SOUTHWEST SHORELINE		(CONTINUED)
7000-03-1	STRATFORD COASTAL AREA ADJACENT TO BRIDGEPORT HARBOR	0.211	<u>0.211</u>
71	SOUTHWEST EASTERN BASIN COMPLEX - REGIONAL BASIN		(CONTINUED)
7102	BRUCE BROOK		
7102-00-1-L1	UNNAMED POND AT OUTLET ON BRUCE BROOK	0.848	
7102-00-1-L2	BRUCE POND AT OUTLET ON BRUCE BROOK	1.893	2.741
7102-00-1	BRUCE BROOK AT MOUTH ABOVE BRIDGEPORT HARBOR	0.696	<u>3.437</u>
70	SOUTHWEST SHORELINE BASIN COMPLEX - REGIONAL BASIN		(CONTINUED)
7000	SOUTHWEST SHORELINE		(CONTINUED)
7000-04-1	NEWFIELD COASTAL AREA ADJACENT TO BRIDGEPORT HARBOR	0.376	<u>0.376</u>

<u>DRAINAGE BASIN ID</u>	<u>DRAINAGE BASIN DESCRIPTION</u>	<u>BASIN AREA</u>	<u>TOTAL AREA</u>
71	SOUTHWEST EASTERN BASIN COMPLEX - REGIONAL BASIN		(CONTINUED)
7103	YELLOW MILL CHANNEL		
7103-00-1	YELLOW MILL CHANNEL BROOK ABOVE UNNAMED BROOK 7103-01-1	0.918	
7103-01-1	UNNAMED BROOK AT MOUTH ABOVE YELLOW MILL CHANNEL BROOK	0.820	
7103-00-2-L1	UNNAMED POND AT OUTLET ON YELLOW MILL CHANNEL BROOK	0.025	1.763
7103-02-1	UNNAMED BROOK AT MOUTH ABOVE YELLOW MILL CHANNEL BK INTO 7103-00-2-L2	0.446	
7103-00-2-L2	UNNAMED POND AT OUTLET ON YELLOW MILL CHANNEL BROOK	0.075	2.284
7103-00-2-L3	SUCCESS LAKE AT OUTLET ON YELLOW MILL CHANNEL BROOK	0.098	2.382
7103-00-2-L4	STILLMAN POND AT OUTLET ON YELLOW MILL CHANNEL BROOK	1.144	3.526
7103-00-2-L5	UNNAMED POND AT OUTLET ON YELLOW MILL CHANNEL BROOK	0.421	3.947
7103-00-2-R1	YELLOW MILL CHANNEL AT MOUTH ABOVE BRIDGEPORT HARBOR	0.575	4.522
70	SOUTHWEST SHORELINE BASIN COMPLEX - REGIONAL BASIN		(CONTINUED)
7000	SOUTHWEST SHORELINE		(CONTINUED)
7000-05-1	BRIDGEPORT COASTAL AREA ADJACENT TO BRIDGEPORT HARBOR	0.062	<u>0.062</u>
71	SOUTHWEST EASTERN BASIN COMPLEX - REGIONAL BASIN		(CONTINUED)
7105	PEQUONNOCK RIVER		
7105-00-1-L1	UNNAMED POND AT OUTLET ON PEQUONNOCK RIVER	0.599	
7105-00-1	PEQUONNOCK RIVER ABOVE WEST BRANCH PEQUONNOCK RIVER 7105-01-2-R1	2.980	3.579
7105-01-1	WEST BRANCH PEQUONNOCK RIVER ABOVE UNNAMED BROOK 7105-02-1	1.819	
7105-02-1	UNNAMED BROOK AT MOUTH ABOVE WEST BRANCH PEQUONNOCK RIVER	0.882	
7105-01-2-L1	UNNAMED POND AT OUTLET ON WEST BRANCH PEQUONNOCK RIVER	1.241	3.942
7105-01-2-R1	WEST BRANCH PEQUONNOCK RIVER AT MOUTH ABOVE PEQUONNOCK RIVER	0.864	4.806
7105-00-2-R1	PEQUONNOCK RIVER ABOVE UNNAMED BROOK 7105-03-1	0.258	8.643
7105-03-1	UNNAMED BROOK AT MOUTH ABOVE PEQUONNOCK RIVER	0.645	
7105-00-2-R2	PEQUONNOCK RIVER ABOVE NORTH FARRARS BROOK 7105-04-1	0.004	9.292
7105-04-1	NORTH FARRARS BROOK AT MOUTH ABOVE PEQUONNOCK RIVER	0.466	
7105-00-2-R3	PEQUONNOCK RIVER ABOVE UNNAMED BROOK 7105-05-1	1.171	10.929
7105-05-1	UNNAMED BROOK AT MOUTH ABOVE PEQUONNOCK RIVER	0.621	
7105-00-2-R4	PEQUONNOCK RIVER ABOVE UNNAMED BROOK 7105-06-1	0.118	11.668
7105-06-1-L1	KAATZ POND AT OUTLET ON UNNAMED BROOK	0.450	
7105-06-1	UNNAMED BROOK AT MOUTH ABOVE PEQUONNOCK RIVER	0.050	0.500
7105-00-2-R5	PEQUONNOCK RIVER ABOVE UNNAMED BROOK 7105-07-1	0.269	12.437
7105-07-1	UNNAMED BROOK AT MOUTH ABOVE PEQUONNOCK RIVER	0.571	
7105-00-2-R6	PEQUONNOCK RIVER ABOVE BELDEN BROOK 7105-08-1	1.587	14.595

<u>DRAINAGE</u> <u>Basin ID</u>	<u>DRAINAGE BASIN DESCRIPTION</u>	<u>BASIN</u> <u>Area</u>	<u>TOTAL</u> <u>Area</u>
7105-08-1	BELDEN BROOK AT MOUTH ABOVE PEQUONNOCK RIVER	0.677	
7105-00-2-R7	PEQUONNOCK RIVER ABOVE PINWOOD LAKE BROOK 7104-00-1*	0.935	16.207
7104	BOOTH HILL BROOK		
7104-01-1-L1	UNNAMED POND AT OUTLET ON UNNAMED BROOK	0.712	
7104-01-1	UNNAMED BROOK ABOVE UNNAMED BROOK 7104-02-1	0.339	1.051
7104-02-1	UNNAMED BROOK AT MOUTH ABOVE UNNAMED BROOK 7104-01-2-R1	0.244	
7104-01-2-R1	UNNAMED BROOK AT MOUTH ABOVE PINWOOD LAKE BROOK INTO 7104-00-1-L1	0.040	1.335
7104-03-1	BOOTH HILL BROOK AT MOUTH ABOVE PINWOOD LAKE BROOK INTO 7104-00-1-L1	1.626	
7104-04-1	UNNAMED BROOK AT MOUTH ABOVE PINWOOD LAKE BROOK INTO 7104-00-1-L1	0.816	
7104-00-1-L1	PINWOOD LAKE AT OUTLET ON PINWOOD LAKE BROOK	0.334	4.111
7104-00-1-L2	UNNAMED POND AT OUTLET ON PINWOOD LAKE BROOK	0.816	4.927
7104-00-1-L3	UNNAMED POND AT OUTLET ON UNNAMED BROOK INTO 7104-00-1-L4	0.061	
7104-00-1-L4	UNNAMED POND AT OUTLET ON UNNAMED BROOK INTO 7104-00-1-L5	0.032	0.093
7104-00-1-L5	UNNAMED POND AT OUTLET ON PINWOOD LAKE BROOK	0.061	5.081
7104-00-1*	PINWOOD LAKE BROOK AT MOUTH ABOVE PEQUONNOCK RIVER	0.009	5.090
7105	PEQUONNOCK RIVER (CONTINUED)		
7105-00-2-R8	PEQUONNOCK RIVER ABOVE UNNAMED BROOK 7105-09-1	0.785	22.082
7105-09-1-L1	FROG POND AT OUTLET ON UNNAMED BROOK INTO 7105-09-1-L2	0.015	
7105-09-1-L2	UNNAMED POND AT OUTLET ON UNNAMED BROOK	0.288	0.303
7105-09-1	UNNAMED BROOK AT MOUTH ABOVE PEQUONNOCK RIVER	0.387	0.690
7105-00-2-L2	BUNNELLS POND AT OUTLET ON PEQUONNOCK RIVER	1.442	24.214
7105-00-2-R9	PEQUONNOCK RIVER ABOVE ISLAND BROOK 7105-10-1	0.444	24.658
7105-10-1-L1	EHR SAM POND AT OUTLET ON ISLAND BROOK	0.043	
7105-10-1-L2	UNNAMED POND AT OUTLET ON UNNAMED BROOK INTO 7105-10-1-L3	0.044	
7105-10-1-L3	LAKE FOREST AT OUTLET ON ISLAND BROOK	1.344	1.431
7105-10-1-L4	ISLAND BROOK LAGOON POND AT OUTLET ON ISLAND BROOK	0.158	1.589
7105-10-1-L5	UNNAMED POND AT OUTLET ON ISLAND BROOK	0.770	2.359
7105-10-1-L6	UNNAMED POND AT OUTLET ON ISLAND BROOK	0.251	2.610
7105-10-1	ISLAND BROOK AT MOUTH ABOVE PEQUONNOCK RIVER	0.111	2.721
7105-00-2-R10	PEQUONNOCK RIVER AT MOUTH ABOVE BRIDGEPORT HARBOR	1.747	29.126
70	SOUTHWEST SHORELINE BASIN COMPLEX - REGIONAL BASIN (CONTINUED)		
7000	SOUTHWEST SHORELINE (CONTINUED)		
7000-06-1	BRIDGEPORT COASTAL AREA ADJACENT TO BRIDGEPORT HARBOR	0.841	<u>0.841</u>
7000-07-1	BRIDGEPORT COASTAL AREA ADJACENT TO BLACK ROCK HARBOR	1.912	<u>1.912</u>

<u>DRAINAGE</u> <u>BASIN ID</u>	<u>DRAINAGE BASIN DESCRIPTION</u>	<u>BASIN</u> <u>AREA</u>	<u>TOTAL</u> <u>AREA</u>
7000-08-1	GROVER HILL COASTAL AREA ADJACENT TO LONG ISLAND SOUND	0.030	<u>0.030</u>
71	SOUTHWEST EASTERN BASIN COMPLEX - REGIONAL BASIN (CONTINUED)		
7106	ASH CREEK		
7106-02-1-L1	CANOE BROOK LAKE AT OUTLET ON HORSE TAVERN BROOK	1.835	
7106-01-1	UNNAMED BROOK AT MOUTH ABOVE HORSE TAVERN BROOK INTO 7106-02-1-L3	0.809	
7106-02-1-L2	UNNAMED POND AT OUTLET ON HORSE TAVERN BROOK	0.625	3.269
7106-02-1-L3	UNNAMED POND AT OUTLET ON HORSE TAVERN BROOK	0.664	3.933
7106-02-1*	HORSE TAVERN BROOK AT MOUTH AT CONF OF LONDONS BK AB ROOSTER RV	1.870	5.803
7106-03-1	LONDONS BROOK AT MOUTH AT CONF OF HORSE TAVERN BK AB ROOSTER RV	1.566	
7106-00-2-R1	ROOSTER RIVER ABOVE UNNAMED BROOK 7106-04-1	5.107	12.476
7106-04-1	UNNAMED BROOK AT MOUTH ABOVE ROOSTER RIVER	2.379	
7106-00-2-R2	ASH CREEK AT MOUTH ABOVE LONG ISLAND SOUND	0.477	<u>15.332</u>
70	SOUTHWEST SHORELINE BASIN COMPLEX - REGIONAL BASIN (CONTINUED)		
7000	SOUTHWEST SHORELINE (CONTINUED)		
7000-09-1	PINE CREEK COASTAL AREA ADJACENT TO LONG ISLAND SOUND	2.831	<u>2.831</u>
7000-10-1	SASCO HILL BEACH COASTAL AREA ADJACENT TO LONG ISLAND SOUND	0.396	<u>0.396</u>
71	SOUTHWEST EASTERN BASIN COMPLEX - REGIONAL BASIN (CONTINUED)		
7108	MILL RIVER		
7108-00-1	MILL RIVER ABOVE UNNAMED BROOK 7108-01-1	2.916	
7108-01-1	UNNAMED BROOK AT MOUTH ABOVE MILL RIVER	0.760	
7108-02-1-L1	UNNAMED POND AT OUTLET ON TATETUCK BROOK	1.003	
7108-02-1	TATETUCK BROOK ABOVE PATTERSON BROOK 7108-03-1	0.260	1.263
7108-03-1-L1	UNNAMED POND AT OUTLET ON PATTERSON BROOK	0.525	
7108-03-1	PATTERSON BROOK AT MOUTH ABOVE TATETUCK BROOK	1.004	1.529
7108-02-2-R1	TATETUCK BROOK AT MOUTH ABOVE MILL RIVER INTO 7108-00-2-L2	0.656	3.448
7108-04-1-L1	UNNAMED POND AT OUTLET ON UNNAMED BROOK INTO 7108-04-1	0.098	
7108-04-1	CHUB BROOK AT MOUTH ABOVE MILL RIVER INTO 7108-00-2-L2	0.787	0.885
7108-05-1	UNNAMED BROOK AT MOUTH ABOVE MILL RIVER INTO 7108-00-2-L2	0.560	
7108-06-1	UNNAMED BROOK AT MOUTH ABOVE MILL RIVER INTO 7108-00-2-L2	0.551	
7108-00-2-L1	KACHELE POND AT OUTLET ON UNNAMED BROOK INTO 7108-00-2-L2	0.065	
7108-00-2-L2	EASTON RESERVOIR AT OUTLET ON MILL RIVER	3.693	12.878
7108-00-2-R1	MILL RIVER ABOVE CANOE BROOK 7108-07-1	0.169	13.047
7108-07-1	CANOE BROOK AT MOUTH ABOVE MILL RIVER	0.442	

<u>DRAINAGE</u> <u>Basin ID</u>	<u>DRAINAGE BASIN DESCRIPTION</u>	<u>BASIN</u> <u>AREA</u>	<u>TOTAL</u> <u>AREA</u>
7108-00-2-R2	MILL RIVER ABOVE MOREHOUSE BROOK 7108-08-2-R1	2.547	16.036
7108-08-1-L1	UNNAMED POND AT OUTLET ON MOREHOUSE BROOK	0.282	
7108-08-1-D1	MOREHOUSE BROOK DIVERSION	0.359	0.641
7108-08-1	MOREHOUSE BROOK ABOVE UNNAMED BROOK 7108-09-1	0.754	1.395
7108-09-1	UNNAMED BROOK AT MOUTH ABOVE MOREHOUSE BROOK	0.365	
7108-08-2-R1	MOREHOUSE BROOK AT MOUTH ABOVE MILL RIVER	0.028	1.788
7108-00-3-L3	UNNAMED POND AT OUTLET ON MILL RIVER	0.725	18.549
7107	CRICKER BROOK		
7107-01-1	EAST BRANCH CRICKER BROOK AT MOUTH ABOVE CRICKER BK INTO 7107-00-1-L1	1.073	
7107-00-1-L1	HEMLOCK RESERVOIR AT OUTLET ON CRICKER BROOK	4.134	5.207
7107-00-1-L2	HOYT POND AT OUTLET ON CRICKER BROOK	0.125	5.332
7107-00-1-L3	UNNAMED POND AT OUTLET ON UNNAMED BROOK INTO 7107-00-1*	0.491	
7107-00-1*	CRICKER BROOK AT MOUTH ABOVE MILL RIVER INTO 7108-00-3-L4	1.309	7.132
7108	MILL RIVER		(CONTINUED)
7108-00-3-L4	SWAMP MORTAR RESERVOIR AT OUTLET ON MILL RIVER	0.912	26.593
7108-00-3-R1	MILL RIVER ABOVE UNNAMED BROOK 7108-10-1	1.470	28.063
7108-10-1	UNNAMED BROOK AT MOUTH ABOVE MILL RIVER	0.286	
7108-00-3-R2	MILL RIVER ABOVE UNNAMED BROOK 7108-11-1	0.447	28.796
7108-11-1	UNNAMED BROOK AT MOUTH ABOVE MILL RIVER	0.244	
7108-00-3-L5	UNNAMED POND AT OUTLET ON UNNAMED BROOK INTO 7108-00-3-L6	0.078	
7108-00-3-L6	UNNAMED POND AT OUTLET ON UNNAMED BROOK INTO 7108-00-3-R3	0.025	0.347
7108-00-3-R3	MILL RIVER ABOVE BROWNS BROOK 7108-12-1	0.026	29.169
7108-12-1-L1	UNNAMED POND AT OUTLET ON BROWNS BROOK	0.528	
7108-12-1-L2	UNNAMED POND AT OUTLET ON UNNAMED BROOK INTO 7108-12-1	0.060	
7108-12-1	BROWNS BROOK AT MOUTH ABOVE MILL RIVER	1.025	1.613
7108-00-3-L7	PERRYS MILLPOND AT OUTLET ON MILL RIVER	0.579	31.361
7108-00-3-R4	MILL RIVER AT MOUTH ABOVE SOUTHPORT HARBOR	0.656	<u>32.017</u>
70	SOUTHWEST SHORELINE BASIN COMPLEX - REGIONAL BASIN		(CONTINUED)
7000	SOUTHWEST SHORELINE		(CONTINUED)
7000-11-1	SOUTHPORT COASTAL AREA ADJACENT TO SOUTHPORT HARBOR	0.528	<u>0.528</u>
71	SOUTHWEST EASTERN BASIN COMPLEX - REGIONAL BASIN		(CONTINUED)
7109	SASCO BROOK		
7109-00-1	SASCO BROOK ABOVE UNNAMED BROOK 7109-01-1	0.549	

<u>DRAINAGE BASIN ID</u>	<u>DRAINAGE BASIN DESCRIPTION</u>	<u>BASIN AREA</u>	<u>TOTAL AREA</u>
7109-01-1	UNNAMED BROOK AT MOUTH ABOVE SASCO BROOK	0.449	
7109-00-2-R1	SASCO BROOK ABOVE UNNAMED BROOK 7109-02-2-R2	0.820	1.818
7109-02-1-L1	UNNAMED POND AT OUTLET ON UNNAMED BROOK	1.215	
7109-02-1	UNNAMED BROOK ABOVE UNNAMED BROOK 7109-03-1	0.180	1.395
7109-03-1	UNNAMED BROOK AT MOUTH ABOVE UNNAMED BROOK 7109-02-2-R1	0.532	
7109-02-2-R1	UNNAMED BROOK ABOVE UNNAMED BROOK 7109-04-1	0.242	2.169
7109-04-1	UNNAMED BROOK AT MOUTH ABOVE UNNAMED BROOK 7109-02-2-R2	0.350	
7109-02-2-R2	UNNAMED BROOK AT MOUTH ABOVE SASCO BROOK	0.002	2.521
7109-00-3-R1	SASCO BROOK ABOVE UNNAMED BROOK 7109-05-1	0.485	4.824
7109-05-1	UNNAMED BROOK AT MOUTH ABOVE SASCO BROOK	0.425	
7109-00-3-L1	BANKS POND AT OUTLET ON SASCO BROOK	0.629	5.878
7109-00-3-R2	SASCO BROOK ABOVE GREAT BROOK 7109-06-1	0.030	5.908
7109-06-1	GREAT BROOK AT MOUTH ABOVE SASCO BROOK	1.413	
7109-07-1	UNNAMED BROOK AT MOUTH ABOVE SASCO BROOK INTO 7109-00-3-L2	0.658	
7109-00-3-L2	BUCKLEY POND AT OUTLET ON SASCO BROOK	0.748	8.727
7109-00-3-L3	SHERWOOD MILLPOND AT OUTLET ON UNNAMED BROOK INTO 7109-00-3-R3	0.298	
7109-00-3-R3	SASCO BROOK AT MOUTH ABOVE LONG ISLAND SOUND	1.185	<u>10.210</u>
70	SOUTHWEST SHORELINE BASIN COMPLEX - REGIONAL BASIN		(CONTINUED)
7000	SOUTHWEST SHORELINE		(CONTINUED)
7000-12-1	FROST POINT COASTAL AREA ADJACENT TO LONG ISLAND SOUND	0.233	<u>0.233</u>
7000-13-1	GREENS FARMS BROOK AT MOUTH ABOVE LONG ISLAND SOUND	0.903	<u>0.903</u>
7000-14-1	SHERWOOD POINT COASTAL AREA ADJACENT TO LONG ISLAND SOUND	0.071	<u>0.071</u>
7000-15-1	SHERWOOD POINT COASTAL AREA ADJACENT COMPO COVE	0.043	<u>0.043</u>
7000-16-1	MUDDY BROOK ABOVE UNNAMED BROOK 7000-17-1	1.306	
7000-17-1	UNNAMED BROOK AT MOUTH ABOVE MUDDY BROOK	0.248	
7000-16-2-R1	MUDDY BROOK AT MOUTH ABOVE MILL CREEK INTO 7000-19-1*	1.253	2.807
7000-18-1	UNNAMED BROOK AT MOUTH ABOVE MILL CREEK INTO 7000-19-1*	1.214	
7000-19-1*	MILL CREEK AT MOUTH ABOVE COMPO COVE	0.969	<u>4.990</u>
7000-20-1	COMPO COASTAL AREA ADJACENT TO COMPO COVE	0.052	<u>0.052</u>
7000-21-1	COMPO COASTAL AREA ADJACENT TO COCKENOE HARBOR	1.027	<u>1.027</u>
72	SAUGATUCK RIVER - REGIONAL BASIN		
7200	SAUGATUCK RIVER		

<u>DRAINAGE</u> <u>BASIN ID</u>	<u>DRAINAGE BASIN DESCRIPTION</u>	<u>BASIN</u> <u>AREA</u>	<u>TOTAL</u> <u>AREA</u>
7200-00-1-L1	UNNAMED POND AT OUTLET ON SAUGATUCK RIVER	0.052	
7200-00-1-L2	SUGAR HOLLOW POND AT OUTLET ON SAUGATUCK RIVER	0.355	0.407
7200-00-1-L3	BENNETT POND (UPPER) AT OUTLET ON UNNAMED BROOK INTO 7200-00-1-L4	0.625	
7200-01-1-L1	UNNAMED POND AT OUTLET ON UNNAMED BROOK	0.555	
7200-01-1-L2	LAKE WINDWING AT OUTLET ON UNNAMED BROOK	0.182	0.737
7200-01-1-L3	WATABA LAKE AT OUTLET ON UNNAMED BROOK	1.244	1.981
7200-01-1	UNNAMED BROOK AT MOUTH ABOVE SAUGATUCK RIVER INTO 7200-00-1-L4	0.062	2.043
7200-02-1-L1	FOX HILL LAKE AT OUTLET ON UNNAMED BROOK	0.551	
7200-02-1	UNNAMED BROOK AT MOUTH ABOVE SAUGATUCK RIVER INTO 7200-00-1-L4	0.359	0.910
7200-00-1-L4	BENNETT POND (LOWER) AT OUTLET ON UNNAMED BROOK INTO 7200-00-1*	0.172	3.750
7200-00-1*	SAUGATUCK RIVER ABOVE UMPAWAUG POND BROOK 7200-03-2-R1	2.345	6.502
7200-03-1-L1	STEICHEN POND (UPPER) AT OUTLET ON UMPAWAUG POND BROOK	0.480	
7200-03-1-L2	STEICHEN POND (LOWER) AT OUTLET ON UMPAWAUG POND BROOK	0.106	0.586
7200-03-1-L3	UMPAWAUG POND AT OUTLET ON UMPAWAUG POND BROOK	0.710	1.296
7200-03-1	UMPAWAUG POND BROOK ABOVE UNNAMED BROOK 7200-04-1	0.065	1.361
7200-04-1-L1	UNNAMED POND AT OUTLET ON UNNAMED BROOK	0.406	
7200-04-1	UNNAMED BROOK AT MOUTH ABOVE UMPAWAUG POND BROOK	0.076	0.482
7200-03-2-L4	UNNAMED POND AT OUTLET ON UMPAWAUG POND BROOK	0.522	2.365
7200-03-2-R1	UMPAWAUG POND BROOK AT MOUTH ABOVE SAUGATUCK RIVER	0.017	2.382
7200-00-2-R1	SAUGATUCK RIVER ABOVE WEST REDDING BROOK 7200-05-1	0.137	9.021
7200-05-1	WEST REDDING BROOK AT MOUTH ABOVE SAUGATUCK RIVER	1.839	
7200-00-2-R2	SAUGATUCK RIVER ABOVE UNNAMED BROOK 7200-06-1	0.029	10.889
7200-06-1-L1	HAWLEY POND AT OUTLET ON UNNAMED BROOK	0.510	
7200-06-1	UNNAMED BROOK AT MOUTH ABOVE SAUGATUCK RIVER	0.053	0.563
7200-00-2-R3	SAUGATUCK RIVER ABOVE BOGUS MOUNTAIN BROOK 7200-07-1	0.045	11.497
7200-07-1	BOGUS MOUNTAIN BROOK AT MOUTH ABOVE SAUGATUCK RIVER	0.718	
7200-00-2-R4	SAUGATUCK RIVER ABOVE BLACKMANS BROOK 7200-08-1	0.016	12.231
7200-08-1	BLACKMANS BROOK AT MOUTH ABOVE SAUGATUCK RIVER	0.797	
7200-00-2-R5	SAUGATUCK RIVER ABOVE UNNAMED BROOK 7200-09-1	0.049	13.077
7200-09-1	UNNAMED BROOK AT MOUTH ABOVE SAUGATUCK RIVER	1.293	
7200-00-2-R6	SAUGATUCK RIVER ABOVE UNNAMED BROOK 7200-10-2-R1	1.136	15.506
7200-10-1	UNNAMED BROOK ABOVE UNNAMED BROOK 7200-11-1	1.037	
7200-11-1	UNNAMED BROOK AT MOUTH ABOVE UNNAMED BROOK 7200-10-2-R1	0.696	
7200-10-2-R1	UNNAMED BROOK AT MOUTH ABOVE SAUGATUCK RIVER	0.098	1.831
7200-00-3-R1	SAUGATUCK RIVER ABOVE MOFFITTS BROOK 7200-12-2-R1	0.569	17.906
7200-12-1	MOFFITTS BROOK ABOVE CEMETERY BROOK 7200-13-1	0.606	
7200-13-1	CEMETERY BROOK AT MOUTH ABOVE MOFFITTS BROOK	0.671	
7200-12-2-R1	MOFFITTS BROOK AT MOUTH ABOVE SAUGATUCK RIVER	0.172	1.449
7200-00-3-R2	SAUGATUCK RIVER ABOVE UNNAMED BROOK 7200-14-2-R1	0.028	19.383
7200-14-1-L1	UNNAMED POND AT OUTLET ON UNNAMED BROOK	0.124	
7200-14-1	UNNAMED BROOK ABOVE UNNAMED BROOK 7200-15-1	0.372	0.496
7200-15-1	UNNAMED BROOK AT MOUTH ABOVE UNNAMED BROOK 7200-14-2-R1	0.435	

<u>DRAINAGE</u> <u>Basin ID</u>	<u>DRAINAGE Basin Description</u>	<u>Basin</u> <u>Area</u>	<u>TOTAL</u> <u>Area</u>
7200-14-2-R1	UNNAMED BROOK AT MOUTH ABOVE SAUGATUCK RIVER	0.058	0.989
7200-16-1	NOB CROOK BROOK AT MOUTH ABOVE SAUGATUCK RIVER INTO 7200-00-3-L5	1.050	
7201	LITTLE RIVER		
7201-00-1-L1	PUTNAM PARK POND AT OUTLET ON LITTLE RIVER	0.986	
7201-00-1	LITTLE RIVER ABOVE UNNAMED BROOK 7201-01-1	0.845	1.831
7201-01-1	UNNAMED BROOK AT MOUTH ABOVE LITTLE RIVER	0.617	
7201-00-2-R1	LITTLE RIVER ABOVE UNNAMED BROOK 7201-02-1	0.092	2.540
7201-02-1	UNNAMED BROOK AT MOUTH ABOVE LITTLE RIVER	0.730	
7201-00-2-R2	LITTLE RIVER ABOVE UNNAMED BROOK 7201-03-1	1.679	4.949
7201-03-1-L1	MIRROR LAKE AT OUTLET ON UNNAMED BROOK	0.164	
7201-03-1	UNNAMED BROOK AT MOUTH ABOVE LITTLE RIVER	0.394	0.558
7201-00-2-R3	LITTLE RIVER AT MOUTH ABOVE SAUGATUCK RIVER INTO 7200-00-3-L5	0.440	5.947
7200	SAUGATUCK RIVER		
	(CONTINUED)		
7200-17-1	GILBERT BROOK AT MOUTH ABOVE SAUGATUCK RIVER INTO 7200-00-3-L5	0.875	
7200-18-1	UNNAMED BROOK AT MOUTH ABOVE SAUGATUCK RIVER INTO 7200-00-3-L5	0.401	
7200-00-3-L5	SAUGATUCK RESERVOIR AT OUTLET ON SAUGATUCK RIVER	5.848	34.493
7200-00-3-R3	SAUGATUCK RIVER ABOVE HAWLEYS BROOK 7200-19-2-R1	0.254	34.747
7200-19-1	HAWLEYS BROOK ABOVE UNNAMED BROOK 7200-20-1	0.497	
7200-20-1	UNNAMED BROOK AT MOUTH ABOVE HAWLEYS BROOK	0.748	
7200-19-2-R1	HAWLEYS BROOK AT MOUTH ABOVE SAUGATUCK RIVER	0.733	1.978
7200-00-3-R4	SAUGATUCK RIVER ABOVE JENNINGS BROOK 7200-21-1	0.380	37.105
7200-21-1	JENNINGS BROOK AT MOUTH ABOVE SAUGATUCK RIVER	1.564	
7200-00-3-R5	SAUGATUCK RIVER ABOVE BEAVER BROOK 7200-22-2-R1	2.283	40.952
7200-22-1-L1	LAUREL LAKE AT OUTLET ON BEAVER BROOK	0.464	
7200-22-1-L2	UNNAMED POND AT OUTLET ON BEAVER BROOK	0.027	0.491
7200-22-1-L3	UNNAMED POND AT OUTLET ON BEAVER BROOK	0.149	0.640
7200-22-1	BEAVER BROOK ABOVE DAVIDGE BROOK 7200-23-1	0.485	1.125
7200-23-1	DAVIDGE BROOK AT MOUTH ABOVE BEAVER BROOK	0.364	
7200-22-2-R1	BEAVER BROOK AT MOUTH ABOVE SAUGATUCK RIVER	0.226	1.715
7200-00-3-R6	SAUGATUCK RIVER ABOVE KETTLE CREEK 7200-24-1	0.403	43.070
7200-24-1	KETTLE CREEK AT MOUTH ABOVE SAUGATUCK RIVER	0.689	
7200-00-3-R7	SAUGATUCK RIVER ABOVE UNNAMED BROOK 7200-25-1	0.043	43.802
7200-25-1-L1	UNNAMED POND AT OUTLET ON UNNAMED BROOK	0.361	
7200-25-1	UNNAMED BROOK AT MOUTH ABOVE SAUGATUCK RIVER	0.113	0.474
7200-00-3-R8	SAUGATUCK RIVER ABOVE ASPETUCK RIVER 7202-00-3-R6	0.225	44.501
7202	ASPETUCK RIVER		
7202-01-1	UNNAMED BROOK AT MOUTH AT CONF OF UNNAMED BROOK ABOVE ASPETUCK RV	1.046	

**DRAINAGE
BASIN ID**

DRAINAGE BASIN DESCRIPTION

**BASIN
AREA**

**TOTAL
AREA**

7202-02-1	UNNAMED BROOK AT MOUTH AT CONF OF UNNAMED BROOK ABOVE ASPETUCK RV	0.736	
7202-00-2-L1	UNNAMED POND AT OUTLET ON UNNAMED BROOK INTO 7202-00-2-L2	0.027	
7202-00-2-L2	HUNTINGTON POND AT OUTLET ON UNNAMED BROOK INTO 7202-00-2-R1	0.120	0.147
7202-00-2-R1	ASPETUCK RIVER ABOVE UNNAMED BROOK 7202-03-1	2.333	4.262
7202-03-1-L1	SOUTH POND AT OUTLET ON UNNAMED BROOK	0.148	
7202-03-1	UNNAMED BROOK AT MOUTH ABOVE ASPETUCK RIVER.	0.788	0.936
7202-00-2-L3	FALLS POND AT OUTLET ON ASPETUCK RIVER	0.739	5.937
7202-04-1	UNNAMED BROOK AT MOUTH ABOVE ASPETUCK RIVER INTO 7202-00-2-L4	0.854	
7202-00-2-L4	HEDMONS POND AT OUTLET ON ASPETUCK RIVER	0.165	6.956
7202-00-2-R2	ASPETUCK RIVER ABOVE UNNAMED BROOK 7202-05-1	1.019	7.975
7202-05-1-L1	LIVERMORE POND AT OUTLET ON UNNAMED BROOK INTO 7202-05-1	0.049	
7202-05-1	UNNAMED BROOK AT MOUTH ABOVE ASPETUCK RIVER	0.706	0.755
7202-00-2-R3	ASPETUCK RIVER ABOVE UNNAMED BROOK 7202-06-2-R1	0.103	8.833
7202-06-1-L1	MOTHER SUPERIOR LAKE AT OUTLET ON UNNAMED BROOK INTO 7202-06-1	0.041	
7202-06-1-L2	BIG LAKE AT OUTLET ON UNNAMED BROOK INTO 7202-06-1	0.114	
7202-06-1	UNNAMED BROOK ABOVE UNNAMED BROOK 7202-07-1	0.973	1.128
7202-07-1	UNNAMED BROOK AT MOUTH ABOVE UNNAMED BROOK 7202-06-2-R1	0.750	
7202-06-2-R1	UNNAMED BROOK AT MOUTH ABOVE ASPETUCK RIVER	1.016	2.894
7202-00-3-R1	ASPETUCK RIVER ABOVE UNNAMED BROOK 7202-08-1	0.004	11.731
7202-08-1	UNNAMED BROOK AT MOUTH ABOVE ASPETUCK RIVER	1.279	
7202-00-3-R2	ASPETUCK RIVER ABOVE BALLWALL BROOK 7202-09-2-R1	1.096	14.106
7202-09-1	BALLWALL BROOK ABOVE UNNAMED BROOK 7202-10-1	1.151	
7202-10-1-L1	UNNAMED POND AT OUTLET ON UNNAMED BROOK	0.334	
7202-10-1	UNNAMED BROOK AT MOUTH ABOVE BALLWALL BROOK	0.136	0.470
7202-09-2-L1	UNNAMED POND AT OUTLET ON BALLWALL BROOK	0.059	1.680
7202-09-2-R1	BALLWALL BROOK AT MOUTH ABOVE ASPETUCK RIVER	0.075	1.755
7202-00-3-L5	ASPETUCK RESERVOIR AT OUTLET ON ASPETUCK RIVER	1.527	17.388
7202-00-3-R3	ASPETUCK RIVER ABOVE UNNAMED BROOK 7202-11-1	0.162	17.550
7202-11-1-L1	UNNAMED POND AT OUTLET ON UNNAMED BROOK	0.056	
7202-11-1-L2	UNNAMED POND AT OUTLET ON UNNAMED BROOK	0.194	0.250
7202-11-1	UNNAMED BROOK AT MOUTH ABOVE ASPETUCK RIVER	0.133	0.383
7202-00-3-R4	ASPETUCK RIVER ABOVE UNNAMED BROOK 7202-12-1	0.162	18.095
7202-12-1	UNNAMED BROOK AT MOUTH ABOVE ASPETUCK RIVER	0.387	
7202-00-3-L6	PFEIFFER POND AT OUTLET ON ASPETUCK RIVER	0.423	18.905
7202-00-3-L7	UNNAMED POND AT OUTLET ON UNNAMED BROOK INTO 7202-00-3-L8	0.225	
7202-00-3-L8	UNNAMED POND AT OUTLET ON ASPETUCK RIVER	1.645	20.775
7202-00-3-R5	ASPETUCK RIVER ABOVE SILVER BROOK 7202-13-1	1.172	21.947
7202-13-1	SILVER BROOK AT MOUTH ABOVE ASPETUCK RIVER	1.058	
7202-00-3-R6	ASPETUCK RIVER AT MOUTH ABOVE SAUGATUCK RIVER	0.048	23.053

7200

SAUGATUCK RIVER

(CONTINUED)

7200-00-4-R1

SAUGATUCK RIVER ABOVE WEST BRANCH SAUGATUCK RIVER 7203-00-2-R6

0.017

67.571

<u>DRAINAGE</u> <u>Basin ID</u>	<u>DRAINAGE BASIN DESCRIPTION</u>	<u>BASIN</u> <u>AREA</u>	<u>TOTAL</u> <u>AREA</u>
7203	WEST BRANCH SAUGATUCK RIVER		
7203-00-1	WEST BRANCH SAUGATUCK RIVER ABOVE UNNAMED BROOK 7203-01-1	1.897	
7203-01-1	UNNAMED BROOK AT MOUTH ABOVE WEST BRANCH SAUGATUCK RIVER	0.766	
7203-00-2-L1	UNNAMED POND AT OUTLET ON UNNAMED BROOK INTO 7203-00-2-L2	0.089	
7203-00-2-L2	UNNAMED POND AT OUTLET ON WEST BRANCH SAUGATUCK RIVER	0.691	3.443
7203-00-2-R1	WEST BRANCH SAUGATUCK RIVER ABOVE GODFREY BROOK 7203-02-1	0.114	3.557
7203-02-1-L1	GODFREY POND AT OUTLET ON GODFREY BROOK	1.168	
7203-02-1	GODFREY BROOK AT MOUTH ABOVE WEST BRANCH SAUGATUCK RIVER	0.306	1.474
7203-00-2-R2	WEST BRANCH SAUGATUCK RIVER ABOVE NORTH BROOK 7203-03-1	0.161	5.192
7203-03-1-L1	UNNAMED POND AT OUTLET ON NORTH BROOK	0.087	
7203-03-1	NORTH BROOK AT MOUTH ABOVE WEST BRANCH SAUGATUCK RIVER	0.836	0.923
7203-00-2-L3	UNNAMED POND AT OUTLET ON WEST BRANCH SAUGATUCK RIVER	0.055	6.170
7203-00-2-L4	UNNAMED POND AT OUTLET ON UNNAMED BROOK INTO 7203-00-2-L5	0.087	
7203-00-2-L5	UNNAMED POND AT OUTLET ON WEST BRANCH SAUGATUCK RIVER	0.236	6.493
7203-00-2-L6	UNNAMED POND AT OUTLET ON WEST BRANCH SAUGATUCK RIVER	0.293	6.786
7203-00-2-L7	COBBS MILL POND AT OUTLET ON WEST BRANCH SAUGATUCK RIVER	0.518	7.304
7203-00-2-R3	WEST BRANCH SAUGATUCK RIVER ABOVE COBBS MILL BROOK 7203-04-1	0.013	7.317
7203-04-1	COBBS MILL BROOK AT MOUTH ABOVE WEST BRANCH SAUGATUCK RIVER	1.006	
7203-00-2-R4	WEST BRANCH SAUGATUCK RIVER ABOVE BOONE BROOK 7203-05-1	0.988	9.311
7203-05-1-L1	UNNAMED POND AT OUTLET ON BOONE BROOK	0.524	
7203-05-1	BOONE BROOK AT MOUTH ABOVE WEST BRANCH SAUGATUCK RIVER	0.284	0.808
7203-00-2-R5	WEST BRANCH SAUGATUCK RIVER ABOVE UNNAMED BROOK 7203-06-1	1.134	11.253
7203-06-1-L1	UNNAMED POND AT OUTLET ON UNNAMED BROOK	0.185	
7203-06-1	UNNAMED BROOK AT MOUTH ABOVE WEST BRANCH SAUGATUCK RIVER	0.411	0.596
7203-00-2-R6	WEST BRANCH SAUGATUCK RIVER AT MOUTH ABOVE SAUGATUCK RIVER	0.071	11.920
7200	SAUGATUCK RIVER		
			(CONTINUED)
7200-00-4-R2	SAUGATUCK RIVER ABOVE POPLAR PLAINS BROOK 7200-26-1	0.297	79.788
7200-26-1	POPLAR PLAINS BROOK AT MOUTH ABOVE SAUGATUCK RIVER	1.066	
7200-00-4-L6	LEE POND AT OUTLET ON SAUGATUCK RIVER	0.208	81.062
7200-00-4-R3	SAUGATUCK RIVER ABOVE WILLOW BROOK 7200-27-2-R1	0.275	81.337
7200-27-1	WILLOW BROOK ABOVE UNNAMED BROOK 7200-28-1	0.256	
7200-28-1	UNNAMED BROOK AT MOUTH ABOVE WILLOW BROOK	0.328	
7200-27-2-R1	WILLOW BROOK AT MOUTH ABOVE SAUGATUCK RIVER	0.360	0.944
7200-00-4-R4	SAUGATUCK RIVER ABOVE DEADMAN BROOK 7200-29-2-R1	0.543	82.824
7200-29-1	DEADMAN BROOK ABOVE UNNAMED BROOK 7200-30-1	1.733	
7200-30-1	UNNAMED BROOK AT MOUTH ABOVE DEADMAN BROOK	0.272	
7200-29-2-R1	DEADMAN BROOK AT MOUTH ABOVE SAUGATUCK RIVER	0.213	2.218
7200-00-4-R5	SAUGATUCK RIVER ABOVE STONY BROOK 7200-31-1	0.469	85.511
7200-31-1-L1	UNNAMED POND AT OUTLET ON STONY BROOK	0.400	

<u>DRAINAGE</u> <u>BASIN ID</u>	<u>DRAINAGE BASIN DESCRIPTION</u>	<u>BASIN</u> <u>AREA</u>	<u>TOTAL</u> <u>AREA</u>
7200-31-1-L2	UNNAMED POND AT OUTLET ON STONY BROOK	0.131	0.531
7200-31-1-L3	UNNAMED POND AT OUTLET ON STONY BROOK	1.002	1.533
7200-31-1-L4	UNNAMED POND AT OUTLET ON UNNAMED BROOK INTO 7200-31-1-L5	0.110	1.643
7200-31-1-L5	NASH POND AT OUTLET ON STONY BROOK	1.379	
7200-31-1	STONY BROOK AT MOUTH ABOVE SAUGATUCK RIVER	0.230	1.609
7200-00-4-R6	SAUGATUCK RIVER AT MOUTH ABOVE COCKENOE HARBOR (@PENN CENT RR)	0.713	<u>89.476</u>
70	SOUTHWEST SHORELINE BASIN COMPLEX - REGIONAL BASIN		(CONTINUED)
7000	SOUTHWEST SHORELINE		(CONTINUED)
7000-22-1	INDIAN RIVER COASTAL AREA ADJACENT TO COCKENOE HARBOR	1.860	<u>1.860</u>
7000-23-1	SHOREHAVEN COASTAL AREA ADJACENT TO COCKENOE HARBOR	0.629	<u>0.629</u>
7000-24-1	EAST NORWALK COASTAL AREA ADJACENT TO NORWALK HARBOR	0.739	<u>0.739</u>
73	NORWALK RIVER - REGIONAL BASIN		
7300	NORWALK RIVER		
7300-00-1-L1	LITTLE POND AT OUTLET ON NORWALK RIVER	0.378	
7300-00-1	NORWALK RIVER ABOVE RIDGEFIELD BROOK 7300-02-1*	0.018	0.396
7300-02-1-L1	UNNAMED POND AT OUTLET ON RIDGEFIELD BROOK	0.232	
7300-01-1	UNNAMED BROOK AT MOUTH ABOVE RIDGEFIELD BROOK INTO 7300-02-1-L1	0.658	
7300-02-1-L2	TAYLORS POND AT OUTLET ON RIDGEFIELD BROOK	2.664	3.554
7300-02-1*	RIDGEFIELD BROOK AT MOUTH ABOVE NORWALK RIVER	0.286	3.840
7300-00-2-L2	GREAT POND AT OUTLET ON UNNAMED BROOK INTO 7200-00-2-R1	0.290	
7300-00-2-R1	NORWALK RIVER ABOVE UNNAMED BROOK 7300-03-1	0.830	5.356
7300-03-1	UNNAMED BROOK AT MOUTH ABOVE NORWALK RIVER	0.349	
7300-00-2-L3	MILLERS POND AT OUTLET ON NORWALK RIVER	1.439	
7300-00-2-R2	NORWALK RIVER ABOVE UNNAMED BROOK 7300-04-1	0.041	7.185
7300-04-1	UNNAMED BROOK AT MOUTH ABOVE NORWALK RIVER	0.542	
7300-00-2-R3	NORWALK RIVER ABOVE BRANCHVILLE BROOK 7300-05-1	0.635	8.362
7300-05-1	BRANCHVILLE BROOK AT MOUTH ABOVE NORWALK RIVER	0.436	
7300-00-2-R4	NORWALK RIVER ABOVE COOPER POND BROOK 7300-07-1*	0.034	8.832
7300-07-1-L1	JOHNS POND AT OUTLET ON COOPER POND BROOK	1.030	
7300-06-1-L1	UNNAMED POND AT OUTLET ON UNNAMED BROOK	0.042	
7300-06-1	UNNAMED BROOK AT MOUTH ABOVE COOPER POND BROOK INTO 7300-07-1-L2	0.399	0.441
7300-07-1-L2	CANDEES POND AT OUTLET ON COOPER POND BROOK	0.537	2.008
7300-07-1-L3	UNNAMED POND AT OUTLET ON UNNAMED BROOK INTO 7300-07-1*	0.088	
7300-07-1*	COOPER POND BROOK AT MOUTH ABOVE NORWALK RIVER	0.344	2.440
7300-00-2-R5	NORWALK RIVER ABOVE UNNAMED BROOK 7300-08-1	0.107	11.379

<u>DRAINAGE</u> <u>BASIN_ID</u>	<u>DRAINAGE BASIN DESCRIPTION</u>	<u>BASIN</u> <u>AREA</u>	<u>TOTAL</u> <u>AREA</u>
7300-08-1	UNNAMED BROOK AT MOUTH ABOVE NORWALK RIVER	0.527	
7300-00-2-L4	PECKS POND AT OUTLET ON UNNAMED BROOK INTO 7300-00-2-L5	0.023	
7300-00-2-L5	FACTORY POND AT OUTLET ON NORWALK RIVER	0.410	12.339
7300-00-2-R6	NORWALK RIVER ABOVE GILBERT BENNETT BROOK 7300-09-1	0.080	12.419
7300-09-1-L1	HAZEN POND AT OUTLET ON GILBERT BENNETT BROOK	0.186	
7300-09-1-L2	PERRYS POND AT OUTLET ON GILBERT BENNETT BROOK	1.164	1.350
7300-09-1	GILBERT BENNETT BROOK AT MOUTH ABOVE NORWALK RIVER	0.164	1.514
7300-00-2-R7	NORWALK RIVER ABOVE MAYAPPLE BROOK 7300-10-1	1.408	15.341
7300-10-1-L1	UNNAMED POND AT OUTLET ON MAYAPPLE BROOK	0.784	
7300-10-1	MAYAPPLE BROOK AT MOUTH ABOVE NORWALK RIVER	0.053	0.837
7300-00-2-L6	UNNAMED POND AT OUTLET ON NORWALK RIVER	0.389	16.567
7300-00-2-R8	NORWALK RIVER ABOVE GOETZEN BROOK 7300-11-1	0.334	16.901
7300-11-1-L1	UNNAMED POND AT OUTLET ON GOETZEN BROOK	0.292	
7300-11-1	GOETZEN BROOK AT MOUTH ABOVE NORWALK RIVER	0.573	0.865
7300-00-2-L7	UNNAMED POND AT OUTLET ON NORWALK RIVER	0.624	18.390
7300-00-2-R9	NORWALK RIVER ABOVE COMSTOCK BROOK 7301-00-2-R2	0.065	18.455
7301	COMSTOCK BROOK		
7301-00-1	COMSTOCK BROOK ABOVE EAST BRANCH COMSTOCK BROOK 7301-02-1*	0.326	
7301-01-1-L1	UNNAMED POND AT OUTLET ON SPECTACLE BROOK	0.175	
7301-01-1-L2	UNNAMED POND AT OUTLET ON SPECTACLE BROOK	0.263	0.438
7301-01-1	SPECTACLE BROOK AT MOUTH ABOVE EAST BR COMSTOCK BK INTO 7301-02-1-L1	1.088	1.526
7301-02-1-L1	UNNAMED POND AT OUTLET ON EAST BRANCH COMSTOCK BROOK	0.917	2.443
7301-02-1*	EAST BRANCH COMSTOCK BROOK AT MOUTH ABOVE COMSTOCK BROOK	0.221	2.664
7301-00-2-R1	COMSTOCK BROOK ABOVE BARRETTS BROOK 7301-04-1*	0.720	3.710
7301-04-1-L1	UNNAMED POND AT OUTLET ON BARRETTS BROOK	0.024	
7301-03-1	UNNAMED BROOK AT MOUTH ABOVE BARRETTS BROOK INTO 7301-04-1-L2	0.360	
7301-04-1-L2	STREETS POND AT OUTLET ON BARRETTS BROOK	1.979	2.363
7301-04-1*	BARRETTS BROOK AT MOUTH ABOVE COMSTOCK BROOK	0.180	2.543
7301-00-2-D1	COMSTOCK BROOK DIVERSION	0.235	6.488
7301-00-2-R2	COMSTOCK BROOK AT MOUTH ABOVE NORWALK RIVER	0.852	7.340
7300	NORWALK RIVER		
	(CONTINUED)		
7300-00-3-L8	UNNAMED POND AT OUTLET ON UNNAMED BROOK INTO 7300-00-3-R1	0.081	
7300-00-3-R1	NORWALK RIVER ABOVE BRYANT BROOK 7300-12-1	0.987	26.863
7300-12-1	BRYANT BROOK AT MOUTH ABOVE NORWALK RIVER	1.000	
7300-00-3-R2	NORWALK RIVER ABOVE CHESTNUT HILL BROOK 7300-13-1	0.043	27.906
7300-13-1	CHESTNUT HILL BROOK AT MOUTH ABOVE NORWALK RIVER	0.947	
7300-00-3-R3	NORWALK RIVER ABOVE UNNAMED BROOK 7300-14-1	0.307	29.160
7300-14-1-L1	UNNAMED POND AT OUTLET ON UNNAMED BROOK	0.438	
7300-14-1	UNNAMED BROOK AT MOUTH ABOVE NORWALK RIVER	0.028	0.466

<u>DRAINAGE</u> <u>BASIN ID</u>	<u>DRAINAGE BASIN DESCRIPTION</u>	<u>BASIN</u> <u>AREA</u>	<u>TOTAL</u> <u>AREA</u>
7300-00-3-R4	NORWALK RIVER ABOVE COPTS BROOK 7300-15-1	0.364	29.990
7300-15-1	COPTS BROOK AT MOUTH ABOVE NORWALK RIVER	0.980	
7300-00-3-R5	NORWALK RIVER ABOVE UNNAMED BROOK 7300-16-1	0.576	31.546
7300-16-1	UNNAMED BROOK AT MOUTH ABOVE NORWALK RIVER	0.384	
7300-00-3-L9	WINNIPAUK MILLPOND AT OUTLET ON NORWALK RIVER	0.016	31.946
7300-00-3-R6	NORWALK RIVER ABOVE SILVERMINE RIVER 7302-00-2-R6	1.037	32.983
7302	SILVERMINE RIVER		
7302-00-1-L1	UNNAMED POND AT OUTLET ON SILVERMINE RIVER	0.097	
7302-01-1	WEST BRANCH SILVERMINE RIVER ABOVE UNNAMED BROOK 7302-02-1	0.849	
7302-02-1	UNNAMED BROOK AT MOUTH ABOVE WEST BRANCH SILVERMINE RIVER	0.745	
7302-01-2-L1	SCOTTS RESERVOIR AT OUTLET ON WEST BRANCH SILVERMINE RIVER	0.369	1.963
7302-01-2-R1	WEST BRANCH SILVERMINE RIVER ABOVE UNNAMED BROOK 7302-03-1	0.014	1.977
7302-03-1	UNNAMED BROOK AT MOUTH ABOVE WEST BRANCH SILVERMINE RIVER	0.484	
7302-01-2-R2	WEST BRANCH SILVERMINE RIVER AT MO AB SILVERMINE RV INTO 7302-00-1-L2	0.452	2.913
7302-04-1	EAST BRANCH SILVERMINE RIVER ABOVE SILVER SPRING BROOK 7302-05-1	2.047	
7302-05-1	SILVER SPRING BROOK AT MOUTH ABOVE EAST BRANCH SILVERMINE RIVER	1.424	
7302-04-2-L1	UNNAMED POND AT OUTLET ON EAST BRANCH SILVERMINE BROOK	0.063	3.534
7302-04-2-R1	EAST BRANCH SILVERMINE RIVER AT MO AB SILVERMINE RV INTO 7302-00-1-L2	0.519	4.053
7302-00-1-L2	BROWNS RESERVOIR AT OUTLET ON UNNAMED BROOK INTO 7302-00-1-L3	0.554	7.520
7302-00-1-L3	JOHN D MILNE LAKE AT OUTLET ON SILVERMINE RIVER	1.724	9.341
7302-06-1	UNNAMED BROOK AT MOUTH ABOVE SILVERMINE RIVER INTO 7302-00-1-L4	0.341	
7302-00-1-L4	GRUPES RESERVOIR AT OUTLET ON SILVERMINE RIVER	0.525	10.207
7302-00-1*	SILVERMINE RIVER ABOVE UNNAMED BROOK 7302-07-1	0.234	10.441
7302-07-1	UNNAMED BROOK AT MOUTH ABOVE SILVERMINE RIVER	0.971	
7302-00-2-R1	SILVERMINE RIVER ABOVE POORHOUSE BROOK 7302-08-1	0.501	11.913
7302-08-1-L1	UNNAMED POND AT OUTLET ON UNNAMED BROOK INTO 7302-08-1	0.161	
7302-08-1	POORHOUSE BROOK AT MOUTH ABOVE SILVERMINE RIVER	0.654	0.815
7302-00-2-L5	SILVERMINE POND AT OUTLET ON SILVERMINE RIVER	0.582	13.310
7302-00-2-R2	SILVERMINE RIVER ABOVE PARTING BROOK 7302-11-1*	0.410	13.720
7302-09-1	UNNAMED BROOK ABOVE THAYERS BROOK 7302-10-1	0.227	
7302-10-1-L1	THAYERS POND AT OUTLET ON THAYERS BROOK	0.397	
7302-10-1	THAYERS BROOK AT MOUTH ABOVE UNNAMED BROOK 7302-09-2-R1	0.065	0.462
7302-09-2-R1	UNNAMED BROOK AT MOUTH ABOVE PARTING BROOK INTO 7302-11-1-L1	0.020	0.709
7302-11-1-L1	TRAILS END POND AT OUTLET ON PARTING BROOK	0.742	1.451
7302-11-1-L2	DOMENICK POND AT OUTLET ON PARTING BROOK	0.111	1.562
7302-11-1*	PARTING BROOK AT MOUTH ABOVE SILVERMINE RIVER	0.518	2.080
7302-00-2-R3	SILVERMINE RIVER ABOVE BELDEN HILL BROOK 7302-13-1*	0.594	16.394
7302-12-1-L1	HENDERSONS POND AT OUTLET ON HUCKLEBERRY BROOK	0.079	
7302-12-1-L2	KENTS POND AT OUTLET ON HUCKLEBERRY BROOK	0.115	0.194
7302-12-1-L3	ROCK LAKE AT OUTLET ON HUCKLEBERRY BROOK	0.777	0.971
7302-12-1	HUCKLEBERRY BROOK AT MOUTH ABOVE BELDEN HILL BROOK INTO 7302-13-1-L1	0.013	0.984

<u>DRAINAGE</u> <u>Basin ID</u>	<u>DRAINAGE Basin Description</u>	<u>Basin</u> <u>Area</u>	<u>TOTAL</u> <u>Area</u>
7302-13-1-L1	SOUTH NORWALK RESERVOIR AT OUTLET ON BELDEN HILL BROOK	1.288	2.272
7302-13-1-L2	OLD SOUTH NORWALK RESERVOIR AT OUTLET ON BELDEN HILL BROOK	0.374	2.646
7302-13-1*	BELDEN HILL BROOK AT MOUTH ABOVE SILVERMINE RIVER	0.516	3.162
7302-00-2-R4	SILVERMINE RIVER ABOVE UNNAMED BROOK 7302-14-1	0.028	19.584
7302-14-1	UNNAMED BROOK AT MOUTH ABOVE SILVERMINE RIVER	0.541	
7302-00-2-R5	SILVERMINE RIVER ABOVE SILVERMINE BROOK 7302-15-1	1.047	21.172
7302-15-1-L1	HAMS POND AT OUTLET ON SILVERMINE BROOK	0.912	
7302-15-1	SILVERMINE BROOK AT MOUTH ABOVE SILVERMINE RIVER	0.248	1.160
7302-00-2-L6	DAVIS POND AT OUTLET ON SILVERMINE RIVER	0.078	22.410
7302-00-2-R6	SILVERMINE RIVER AT MOUTH ABOVE NORWALK RIVER	0.120	22.530
7300	NORWALK RIVER		(CONTINUED)
7300-00-3-L10	DEERING POND AT OUTLET ON NORWALK RIVER	0.029	55.542
7300-00-3-L11	KELLOGG POND AT OUTLET ON UNNAMED BROOK INTO 7300-00-3-R7	0.046	
7300-00-3-R7	NORWALK RIVER ABOVE BETTS POND BROOK 7300-18-1*	1.889	57.477
7300-18-1-L1	FOURTEEN ACRE POND AT OUTLET ON BETTS POND BROOK	0.589	
7300-18-1-L2	UNNAMED POND AT OUTLET ON BETTS POND BROOK	0.251	0.840
7300-17-1-L1	WOODS POND AT OUTLET ON WOODS POND BROOK	0.662	
7300-17-1	WOODS POND BROOK AT MOUTH ABOVE BETTS POND BROOK INTO 7300-18-1*	0.008	0.670
7300-18-1*	BETTS POND BROOK AT MOUTH ABOVE NORWALK RIVER	1.301	2.811
7300-00-3-R8	NORWALK RIVER AT MOUTH ABOVE NORWALK HARBOR	2.124	<u>62.412</u>
70	SOUTHWEST SHORELINE BASIN COMPLEX - REGIONAL BASIN		(CONTINUED)
7000	SOUTHWEST SHORELINE		(CONTINUED)
7000-25-1	SOUTH NORWALK COASTAL AREA ADJACENT TO NORWALK HARBOR	0.693	<u>0.693</u>
7000-26-1	SOUTH NORWALK COASTAL AREA ADJACENT TO VILLAGE CREEK	0.658	<u>0.658</u>
7000-27-1	WILSON POINT COASTAL AREA ADJACENT TO WILSON COVE	0.056	<u>0.056</u>
7000-28-1	UNNAMED BROOK AT MOUTH ABOVE WILSON COVE	0.992	<u>0.992</u>
7000-29-1	ROWAYTON COASTAL AREA ADJACENT TO WILSON COVE	0.633	<u>0.633</u>
7000-30-1	ROTON POINT COASTAL AREA ADJACENT TO LONG ISLAND SOUND	0.056	<u>0.056</u>
74	SOUTHWEST WESTERN BASIN COMPLEX - REGIONAL BASIN		
7401	FIVEMILE RIVER		

<u>DRAINAGE</u> <u>BASIN ID</u>	<u>DRAINAGE BASIN DESCRIPTION</u>	<u>BASIN</u> <u>AREA</u>	<u>TOTAL</u> <u>AREA</u>
7401-00-1-L1	UNNAMED POND AT OUTLET ON FIVEMILE RIVER	0.047	
7401-00-1-L2	NEW CANAAN RESERVOIR AT OUTLET ON FIVEMILE RIVER	0.787	0.834
7401-00-1	FIVEMILE RIVER ABOVE UNNAMED BROOK 7401-01-1	0.633	1.467
7401-01-1-L1	UNNAMED POND AT OUTLET ON UNNAMED BROOK	0.363	
7401-01-1	UNNAMED BROOK AT MOUTH ABOVE FIVEMILE RIVER	0.199	0.562
7401-00-2-R1	FIVEMILE RIVER ABOVE UNNAMED BROOK 7401-02-1	0.318	2.347
7401-02-1	UNNAMED BROOK AT MOUTH ABOVE FIVEMILE RIVER	0.717	
7401-03-1	UNNAMED BROOK AT MOUTH ABOVE FIVEMILE RIVER INTO 7401-00-2-L3	0.643	
7401-00-2-L3	MILL POND AT OUTLET ON FIVEMILE RIVER	0.521	4.228
7401-04-1	UNNAMED BROOK AT MOUTH ABOVE FIVEMILE RIVER INTO 7401-00-2-L4	0.475	
7401-00-2-L4	MILLARD POND AT OUTLET ON FIVEMILE RIVER	2.006	6.709
7401-00-2-L5	FLORSHEIM POND AT OUTLET ON FIVEMILE RIVER	0.488	7.197
7401-05-1-L1	HOLY GHOST FATHERS POND AT OUTLET ON HOLY GHOST FATHERS BROOK	0.144	
7401-05-1	HOLY GHOST FATHERS BROOK AT MOUTH AB FIVEMILE RV INTO 7401-00-2-L6	0.458	0.602
7401-00-2-L6	UNNAMED POND AT OUTLET ON FIVEMILE BROOK	0.940	8.739
7401-00-2-R2	FIVEMILE RIVER ABOVE KELLERS BROOK 7401-06-2-R1	0.843	9.582
7401-06-1	KELLERS BROOK ABOVE UNNAMED BROOK 7401-07-1	0.227	
7401-07-1	UNNAMED BROOK AT MOUTH ABOVE KELLERS BROOK	1.159	
7401-06-2-L1	UNNAMED POND AT OUTLET ON KELLERS BROOK	0.284	1.670
7401-06-2-L2	UNNAMED POND AT OUTLET ON KELLERS BROOK	0.235	1.905
7401-06-2-R1	KELLERS BROOK AT MOUTH ABOVE FIVEMILE RIVER	0.169	2.074
7401-00-3-R1	FIVEMILE RIVER AT MOUTH ABOVE LONG ISLAND SOUND	0.833	<u>12.489</u>
70	SOUTHWEST SHORELINE BASIN COMPLEX - REGIONAL BASIN		(CONTINUED)
7000	SOUTHWEST SHORELINE		(CONTINUED)
7000-31-1	CONTENTMENT ISLAND COASTAL AREA ADJACENT TO LONG ISLAND SOUND	0.050	<u>0.050</u>
7000-32-1	CONTENTMENT ISLAND COASTAL AREA ADJACENT TO SCOTT COVE	0.111	<u>0.111</u>
7000-33-1-L1	STREETS POND AT OUTLET ON TOKENEKE BROOK	0.938	
7000-33-1	TOKENEKE BROOK AT MOUTH ABOVE SCOTT COVE	0.247	<u>1.185</u>
7000-34-1	TOKENEKE COASTAL AREA ADJACENT TO SCOTT COVE	1.091	<u>1.091</u>
7000-35-1	LONG NECK COASTAL AREA ADJACENT TO DARIEN RIVER	0.170	<u>0.170</u>
74	SOUTHWEST WESTERN BASIN COMPLEX - REGIONAL BASIN		(CONTINUED)
7402	DARIEN RIVER		
7402-01-1	GOODWIVES RIVER ABOVE UNNAMED BROOK 7402-02-1	0.275	

<u>DRAINAGE</u> <u>BASIN ID</u>	<u>DRAINAGE BASIN DESCRIPTION</u>	<u>BASIN</u> <u>AREA</u>	<u>TOTAL</u> <u>AREA</u>
7402-02-1-L1	MATHERS POND AT OUTLET ON UNNAMED BROOK	0.295	
7402-02-1	UNNAMED BROOK AT MOUTH ABOVE GOODWIVES RIVER	0.179	0.474
7402-01-2-R1	GOODWIVES RIVER AT MOUTH ABOVE DARIEN RIVER INTO 7402-00-1*	1.163	1.912
7402-03-1	STONY BROOK ABOVE UNNAMED BROOK 7402-04-1	1.206	
7402-04-1	UNNAMED BROOK AT MOUTH ABOVE STONY BROOK	0.528	
7402-03-2-R1	STONY BROOK ABOVE CUMMINGS BROOK 7402-05-1	0.778	2.512
7402-05-1	CUMMINGS BROOK AT MOUTH ABOVE STONY BROOK	0.705	
7402-03-2-R2	STONY BROOK ABOVE UNNAMED BROOK 7402-06-1	0.164	3.381
7402-06-1	UNNAMED BROOK AT MOUTH ABOVE STONY BROOK	0.495	
7402-03-2-R3	STONY BROOK AT MOUTH ABOVE DARIEN RIVER INTO 7402-00-1*	0.190	4.066
7402-00-1*	GORHAMS POND AT OUTLET ON GOODWIVES RIVER ABOVE LONG ISLAND SOUND	0.236	<u>6.214</u>
70	SOUTHWEST SHORELINE BASIN COMPLEX - REGIONAL BASIN		(CONTINUED)
7000	SOUTHWEST SHORELINE		(CONTINUED)
7000-36-1	NOROTON NECK COASTAL AREA ADJACENT TO DARIEN RIVER	0.280	<u>0.280</u>
7000-37-1	HOLLY POND COASTAL AREA ADJACENT TO COVE HARBOR	0.726	<u>0.726</u>
74	SOUTHWEST WESTERN BASIN COMPLEX - REGIONAL BASIN		(CONTINUED)
7403	NOROTON RIVER		
7403-00-1-L1	UNNAMED POND AT OUTLET ON NOROTON RIVER	0.266	
7403-00-1-L2	UNNAMED POND AT OUTLET ON NOROTON RIVER	0.084	0.350
7403-00-1-L3	UNNAMED POND AT OUTLET ON NOROTON RIVER	0.105	0.455
7403-00-1-L4	UNNAMED POND AT OUTLET ON UNNAMED BROOK INTO 7403-00-1	0.082	
7403-00-1	NOROTON RIVER ABOVE UNNAMED BROOK 7403-01-1	1.537	2.074
7403-01-1-L1	UNNAMED POND AT OUTLET ON UNNAMED BROOK	0.693	
7403-01-1-L2	UNNAMED POND AT OUTLET ON UNNAMED BROOK	0.391	1.084
7403-01-1-L3	UNNAMED POND AT OUTLET ON UNNAMED BROOK	0.027	1.111
7403-01-1	UNNAMED BROOK AT MOUTH ABOVE NOROTON RIVER	0.276	1.387
7403-00-2-L5	JELLIF MILL POND AT OUTLET ON NOROTON RIVER	0.901	4.362
7403-00-2-R1	NOROTON RIVER ABOVE SPRINGDALE BROOK 7403-02-1	2.065	6.427
7403-02-1	SPRINGDALE BROOK AT MOUTH ABOVE NOROTON RIVER	1.695	
7403-00-2-L6	UNNAMED POND AT OUTLET ON NOROTON RIVER	1.459	9.581
7403-00-2-R2	NOROTON RIVER ABOVE UNNAMED BROOK 7403-03-1	0.493	10.074
7403-03-1	UNNAMED BROOK AT MOUTH ABOVE NOROTON RIVER	0.727	
7403-00-2-R3	NOROTON RIVER AT MOUTH ABOVE COVE HARBOR	0.226	<u>11.027</u>
70	SOUTHWEST SHORELINE BASIN COMPLEX - REGIONAL BASIN		(CONTINUED)

<u>DRAINAGE</u> <u>BASIN ID</u>	<u>DRAINAGE BASIN DESCRIPTION</u>	<u>BASIN</u> <u>AREA</u>	<u>TOTAL</u> <u>AREA</u>
7000	SOUTHWEST SHORELINE		
	(CONTINUED)		
7000-38-1	STAMFORD COASTAL AREA ADJACENT TO WESTCOTT COVE	1.717	<u>1.717</u>
7000-39-1	SHIPPAN POINT COASTAL AREA ADJACENT TO STAMFORD HARBOR	0.312	<u>0.312</u>
7000-40-1	UNNAMED BROOK AT MOUTH ABOVE STAMFORD HARBOR	3.228	<u>3.228</u>
7000-41-1	SOUTH END COASTAL AREA ADJACENT TO STAMFORD HARBOR	0.243	<u>0.243</u>
74	SOUTHWEST WESTERN BASIN COMPLEX - REGIONAL BASIN		
	(CONTINUED)		
7405	RIPPOWAM RIVER		
7405-00-1-L1	UNNAMED POND AT OUTLET ON RIPPOWAM RIVER	0.685	
7405-00-1-L2	UNNAMED POND AT OUTLET ON UNNAMED BROOK INTO 7405-00-1-L3	0.024	
7405-00-1-L3	UNNAMED POND AT OUTLET ON RIPPOWAM RIVER	0.129	0.838
7405-00-1-L4	UNNAMED POND AT OUTLET ON RIPPOWAM RIVER	0.126	0.964
7405-00-1-L5	UNNAMED POND AT OUTLET ON UNNAMED BROOK INTO 7405-00-1-L7	0.084	
7405-00-1-L6	UNNAMED POND AT OUTLET ON RIPPOWAM RIVER	0.181	1.229
7405-01-1-L1	UNNAMED POND AT OUTLET ON UNNAMED BROOK	0.311	
7405-01-1	UNNAMED BROOK AT MOUTH ABOVE RIPPOWAM RIVER INTO 7405-00-1-L7	0.301	0.612
7405-02-1	UNNAMED BROOK AT MOUTH ABOVE RIPPOWAM RIVER INTO 7405-00-1-L7	1.122	
7405-00-1-L7	SISCOWIT RESERVOIR AT OUTLET ON RIPPOWAM RIVER	0.536	3.499
7405-00-1-L8	LOCKWOOD POND AT OUTLET ON RIPPOWAM RIVER	0.860	4.359
7405-00-1*	RIPPOWAM RIVER ABOVE UNNAMED BROOK 7405-03-1	0.102	4.461
7405-03-1-L1	UNNAMED POND AT OUTLET ON UNNAMED BROOK	0.168	
7405-03-1	UNNAMED BROOK AT MOUTH ABOVE RIPPOWAM RIVER	0.268	0.436
7405-00-2-L9	UNNAMED POND AT OUTLET ON UNNAMED BROOK INTO 7405-00-2-L10	0.086	
7405-00-2-L10	COLINS POND AT OUTLET ON RIPPOWAM RIVER	0.170	5.153
7405-00-2-R1	RIPPOWAM RIVER ABOVE MILL RIVER 7404-00-2-R4	0.042	5.195
7404	MILL RIVER		
7404-00-1-L1	UNNAMED POND AT OUTLET ON MILL RIVER	2.369	
7404-00-1-L2	UNNAMED POND AT OUTLET ON MILL RIVER	1.862	4.231
7404-00-1-L3	TRINITY LAKE AT OUTLET ON UNNAMED BROOK INTO 7404-00-1	0.635	
7404-00-1	MILL RIVER ABOVE UNNAMED BROOK 7404-01-2-R1	0.353	5.219
7404-01-1-L1	UNNAMED POND AT OUTLET ON UNNAMED BROOK	0.037	
7404-01-1-L2	UNNAMED POND AT OUTLET ON UNNAMED BROOK	0.237	0.274
7404-01-1	UNNAMED BROOK ABOVE UNNAMED BROOK 7404-02-1	0.265	0.539
7404-02-1	UNNAMED BROOK AT MOUTH ABOVE UNNAMED BROOK 7404-01-2-R1	0.538	
7404-01-2-L3	UNNAMED POND AT OUTLET ON UNNAMED BROOK INTO 7404-01-2-R1	0.042	

<u>DRAINAGE</u> <u>BASIN ID</u>	<u>DRAINAGE BASIN DESCRIPTION</u>	<u>BASIN</u> <u>AREA</u>	<u>TOTAL</u> <u>AREA</u>
7404-01-2-R1	UNNAMED BROOK AT MOUTH ABOVE MILL RIVER	0.420	1.539
7404-00-2-L4	UNNAMED POND AT OUTLET ON MILL RIVER	0.220	6.978
7404-00-2-R1	MILL RIVER ABOVE UNNAMED BROOK 7404-03-1	0.096	7.074
7404-03-1	UNNAMED BROOK AT MOUTH ABOVE MILL RIVER	0.684	
7404-00-2-R2	MILL RIVER ABOVE UNNAMED BROOK 7404-04-1	0.317	8.075
7404-04-1-L1	MALLARD LAKE AT OUTLET ON UNNAMED BROOK	0.217	
7404-04-1-L2	UNNAMED POND AT OUTLET ON UNNAMED BROOK INTO 7404-04-1-L3	0.189	
7404-04-1-L3	UNNAMED POND AT OUTLET ON UNNAMED BROOK INTO 7404-04-1	0.160	0.349
7404-04-1	UNNAMED BROOK AT MOUTH ABOVE MILL RIVER	0.991	1.557
7404-00-2-R3	MILL RIVER ABOVE UNNAMED BROOK 7404-05-1	0.265	9.897
7404-05-1	UNNAMED BROOK AT MOUTH ABOVE MILL RIVER	0.522	
7404-06-1-L1	UNNAMED POND AT OUTLET ON UNNAMED BROOK	0.096	
7404-06-1	UNNAMED BROOK AT MOUTH ABOVE MILL RIVER INTO 7404-00-2-L5	0.898	0.994
7404-07-1-L1	UNNAMED POND AT OUTLET ON UNNAMED BROOK INTO 7404-07-1-L2	0.036	
7404-07-1-L2	UNNAMED POND AT OUTLET ON UNNAMED BROOK	0.566	0.602
7404-07-1	UNNAMED BROOK AT MOUTH ABOVE MILL RIVER INTO 7404-00-2-L5	0.060	0.662
7404-00-2-L5	LAUREL RESERVOIR AT OUTLET ON MILL RIVER	1.144	13.219
7404-00-2-R4	MILL RIVER AT MOUTH ABOVE RIPPOWAM RIVER	0.132	13.351
7405	RIPPOWAM RIVER		(CONTINUED)
7405-00-3-L11	UNNAMED POND AT OUTLET ON UNNAMED BROOK INTO 7405-00-3-R1	0.274	
7405-00-3-R1	RIPPOWAM RIVER ABOVE UNNAMED BROOK 7405-04-1	0.205	19.025
7405-04-1-L1	UNNAMED POND AT OUTLET ON UNNAMED BROOK	0.185	
7405-04-1	UNNAMED BROOK AT MOUTH ABOVE RIPPOWAM RIVER	0.494	0.679
7405-00-3-L12	NORTH STAMFORD RESERVOIR AT OUTLET ON RIPPOWAM RIVER	1.659	21.363
7405-05-1-L1	UNNAMED POND AT OUTLET ON POORHOUSE BROOK	0.515	
7405-05-1	POORHOUSE BROOK ABOVE UNNAMED BROOK 7405-06-1	0.817	1.332
7405-06-1	UNNAMED BROOK AT MOUTH ABOVE POORHOUSE BROOK	0.942	
7405-05-2-R1	POORHOUSE BROOK AT MOUTH ABOVE RIPPOWAM RIVER INTO 7405-00-3-R2	0.433	2.707
7405-00-3-R2	RIPPOWAM RIVER ABOVE HAVILAND BROOK 7405-07-2-R1	0.680	24.750
7405-07-1-L1	DOUGHNUT POND AT OUTLET ON HAVILAND BROOK	0.128	
7405-07-1-L2	UNNAMED POND AT OUTLET ON HAVILAND BROOK	0.024	0.152
7405-07-1-L3	UNNAMED POND AT OUTLET ON UNNAMED BROOK INTO 7405-07-1-L5	0.184	
7405-07-1-L4	UNNAMED POND AT OUTLET ON UNNAMED BROOK INTO 7405-07-1-L5	0.364	
7405-07-1-L5	UNNAMED POND AT OUTLET ON HAVILAND BROOK	1.118	1.818
7405-07-1-L6	MCMANUS POND AT OUTLET ON HAVILAND BROOK	0.133	1.951
7405-07-1	HAVILAND BROOK ABOVE UNNAMED BROOK 7405-08-1	0.028	1.979
7405-08-1-L1	UNNAMED POND AT OUTLET ON UNNAMED BROOK	0.383	
7405-08-1	UNNAMED BROOK AT MOUTH ABOVE HAVILAND BROOK	0.136	0.519
7405-07-2-R1	HAVILAND BROOK AT MOUTH ABOVE RIPPOWAM RIVER	1.551	4.049
7405-00-3-R3	RIPPOWAM RIVER ABOVE UNNAMED BROOK 7405-09-1	0.727	29.526
7405-09-1-L1	HOLTS ICE POND AT OUTLET ON UNNAMED BROOK	0.556	

<u>DRAINAGE BASIN ID</u>	<u>DRAINAGE BASIN DESCRIPTION</u>	<u>BASIN AREA</u>	<u>TOTAL AREA</u>
7405-09-1	UNNAMED BROOK AT MOUTH ABOVE RIPPOWAM RIVER	0.349	0.905
7405-00-3-L13	UNNAMED POND AT OUTLET ON UNNAMED BROOK INTO 7405-00-3-R4	0.057	
7405-00-3-R4	RIPPOWAM RIVER ABOVE UNNAMED BROOK 7405-10-1	0.524	31.012
7405-10-1	UNNAMED BROOK AT MOUTH ABOVE RIPPOWAM RIVER	1.510	
7405-00-3-L14	STILLWATER POND AT OUTLET ON RIPPOWAM RIVER	1.012	33.534
7405-00-3-R5	RIPPOWAM RIVER AT MOUTH ABOVE STAMFORD HARBOR	3.351	<u>36.885</u>
70	SOUTHWEST SHORELINE BASIN COMPLEX - REGIONAL BASIN		(CONTINUED)
7000	SOUTHWEST SHORELINE		(CONTINUED)
7000-42-1	OLD GREENWICH COASTAL AREA ADJACENT TO STAMFORD HARBOR	1.720	<u>1.720</u>
7000-43-1	OLD GREENWICH COASTAL AREA ADJACENT TO GREENWICH COVE	0.622	<u>0.622</u>
7000-44-1	UNNAMED BROOK AT MOUTH ABOVE UNNAMED BROOK INTO 7000-45-1-L1	1.051	
7000-45-1-L1	UNNAMED POND AT OUTLET ON UNNAMED BROOK	1.318	2.369
7000-45-1*	UNNAMED BROOK AT MOUTH ABOVE GREENWICH COVE	0.104	<u>2.473</u>
7000-46-1	RIVERSIDE COASTAL AREA ADJACENT TO GREENWICH HARBOR	0.690	<u>0.690</u>
7000-47-1	RIVERSIDE COASTAL AREA ADJACENT TO COS COB HARBOR	0.551	<u>0.551</u>
74	SOUTHWEST WESTERN BASIN COMPLEX - REGIONAL BASIN		(CONTINUED)
7407	MIANUS RIVER		
7407-00-1-L1	NORTH LAKE AT OUTLET ON UNNAMED BROOK INTO 7407-00-1-L3	0.251	
7407-00-1-L2	WINDMILL LAKE AT OUTLET ON UNNAMED BROOK INTO 7407-00-1-L3	0.064	
7407-00-1-L3	LONG POND AT OUTLET ON UNNAMED BROOK INTO 7407-00-1-L4	0.170	0.485
7407-00-1-L4	UNNAMED POND AT OUTLET ON MIANUS RIVER	0.439	0.924
7407-00-1-L5	UNNAMED POND AT OUTLET ON MIANUS RIVER	0.410	1.334
7407-00-1-L6	COBAMONG POND AT OUTLET ON UNNAMED BROOK INTO 7407-00-1-L7	0.162	
7407-00-1-L7	UNNAMED POND AT OUTLET ON MIANUS RIVER	0.561	2.057
7407-00-1	MIANUS RIVER ABOVE UNNAMED BROOK 7407-01-1	0.001	2.058
7407-01-1	UNNAMED BROOK AT MOUTH ABOVE MIANUS RIVER	1.134	
7407-00-2-R1	MIANUS RIVER ABOVE UNNAMED BROOK 7407-02-2-R1	0.420	3.612
7407-02-1-L1	UNNAMED POND AT OUTLET ON UNNAMED BROOK	0.337	
7407-02-1-L2	UNNAMED POND AT OUTLET ON UNNAMED BROOK	0.040	0.377
7407-02-1	UNNAMED BROOK ABOVE UNNAMED BROOK 7407-03-1	0.045	0.422
7407-03-1	UNNAMED BROOK AT MOUTH ABOVE UNNAMED BROOK 7407-02-2-R1	0.640	
7407-02-2-R1	UNNAMED BROOK AT MOUTH ABOVE MIANUS RIVER	0.201	1.263
7407-00-3-L8	UNNAMED POND AT OUTLET ON UNNAMED BROOK INTO 7407-00-3-R1	0.031	

<u>DRAINAGE</u> <u>Basin ID</u>	<u>DRAINAGE Basin Description</u>	<u>Basin</u> <u>Area</u>	<u>Total</u> <u>Area</u>
7407-00-3-R1	MIANUS RIVER ABOVE UNNAMED BROOK 7407-04-2-R1	0.270	5.176
7407-04-1-L1	UNNAMED POND AT OUTLET ON UNNAMED BROOK	0.083	
7407-04-1-L2	UNNAMED POND AT OUTLET ON UNNAMED BROOK	0.429	0.512
7407-04-1	UNNAMED BROOK ABOVE UNNAMED BROOK 7407-05-1	0.031	0.543
7407-05-1-L1	UNNAMED POND AT OUTLET ON UNNAMED BROOK	0.109	
7407-05-1-L2	UNNAMED POND AT OUTLET ON UNNAMED BROOK	0.200	0.309
7407-05-1	UNNAMED BROOK AT MOUTH ABOVE UNNAMED BROOK 7407-04-2-R1	0.291	
7407-04-2-R1	UNNAMED BROOK AT MOUTH ABOVE MIANUS RIVER	0.174	0.774
7407-00-3-L9	UNNAMED POND AT OUTLET ON MIANUS RIVER	0.225	6.718
7407-00-3-R2	MIANUS RIVER ABOVE UNNAMED BROOK 7407-06-1	0.009	6.727
7407-06-1-L1	UNNAMED POND AT OUTLET ON UNNAMED BROOK	0.040	
7407-06-1	UNNAMED BROOK AT MOUTH ABOVE MIANUS RIVER	0.884	0.924
7407-00-3-R3	MIANUS RIVER ABOVE UNNAMED BROOK 7407-07-1	0.002	7.653
7407-07-1-L1	UNNAMED POND AT OUTLET ON UNNAMED BROOK	0.715	
7407-07-1	UNNAMED BROOK AT MOUTH ABOVE MIANUS RIVER	0.020	0.735
7407-00-3-L10	UNNAMED POND AT OUTLET ON UNNAMED BROOK INTO 7407-00-3-R4	0.257	
7407-00-3-R4	MIANUS RIVER ABOVE UNNAMED BROOK 7407-08-1	2.508	11.153
7407-08-1-L1	TWIN LAKES AT OUTLET ON UNNAMED BROOK INTO 7407-08-1-L2	0.058	
7407-08-1-L2	UNNAMED POND AT OUTLET ON UNNAMED BROOK	0.578	0.636
7407-08-1	UNNAMED BROOK AT MOUTH ABOVE MIANUS RIVER	0.184	0.820
7407-09-1-L1	THE LAKE IN THE LEDGES AT OUTLET ON UNNAMED BROOK	0.151	
7407-09-1	UNNAMED BROOK AT MOUTH ABOVE MIANUS RIVER INTO 7407-00-3-L14	0.712	0.863
7407-00-3-L11	UNNAMED POND AT OUTLET ON UNNAMED BROOK INTO 7407-00-3-L12	0.023	
7407-00-3-L12	HIGHLAND LAKE AT OUTLET ON UNNAMED BROOK INTO 7407-00-3-L14	0.122	0.145
7407-00-3-L13	ROBIN HOOD LAKE AT OUTLET ON UNNAMED BROOK INTO 7407-00-3-L14	0.078	
7407-00-3-L14	MIANUS RIVER ABOVE CONN-NEW YORK STATE LINE	1.740	14.799
7407-10-1	UNNAMED BROOK AT MOUTH ABOVE MIANUS RIVER INTO 7407-00-3-L14	0.479	
7407-11-1-L1	GRAYS POND AT OUTLET ON GRAYS BROOK	1.609	
7407-11-1	GRAYS POND BROOK AT MOUTH ABOVE MIANUS RIVER INTO 7407-00-3-L14	0.129	1.738
7407-00-3-L14	MIANUS RESERVOIR AT OUTLET ON MIANUS RIVER	1.248	18.264
7407-00-3-R5	MIANUS RIVER ABOVE UNNAMED BROOK 7407-12-1	0.331	18.595
7407-12-1	UNNAMED BROOK AT MOUTH ABOVE MIANUS RIVER	0.626	
7407-00-3-L15	UNNAMED POND AT OUTLET ON MIANUS RIVER	0.831	20.052
7407-00-3-R6	MIANUS RIVER ABOVE UNNAMED BROOK 7407-13-1	0.490	20.542
7407-13-1	UNNAMED BROOK AT MOUTH ABOVE MIANUS RIVER	0.369	
7407-00-3-R7	MIANUS RIVER ABOVE EAST BRANCH MIANUS RIVER 7406-00-2-R3	0.442	21.353
7406	EAST BRANCH MIANUS RIVER		
7406-00-1-L1	UNNAMED POND AT OUTLET ON EAST BRANCH MIANUS RIVER	0.512	
7406-00-1	EAST BRANCH MIANUS RIVER ABOVE UNNAMED BROOK 7406-01-1	0.027	0.539
7406-01-1-L1	UNNAMED POND AT OUTLET ON UNNAMED BROOK	0.076	
7406-01-1-L2	LAKE SUSAN AT OUTLET ON UNNAMED BROOK	1.182	1.258

<u>DRAINAGE</u> <u>Basin ID</u>	<u>DRAINAGE Basin Description</u>	<u>Basin</u> <u>Area</u>	<u>TOTAL</u> <u>Area</u>
7406-01-1	UNNAMED BROOK AT MOUTH ABOVE EAST BRANCH MIANUS RIVER	0.033	1.291
7406-00-2-L2	UNNAMED POND AT OUTLET ON UNNAMED BROOK INTO 7406-00-2-L3	0.094	
7406-00-2-L3	UNNAMED POND AT OUTLET ON UNNAMED BROOK INTO 7406-00-2-L4	0.155	1.540
7406-00-2-L4	ORIENT LODGE POND AT OUTLET ON EAST BRANCH MIANUS RIVER	0.086	2.165
7406-00-2-R1	EAST BRANCH MIANUS RIVER ABOVE UNNAMED BROOK 7406-02-1	0.419	2.584
7406-02-1-L1	UNNAMED POND AT OUTLET ON UNNAMED BROOK	0.066	
7406-02-1	UNNAMED BROOK AT MOUTH ABOVE EAST BRANCH MIANUS RIVER	0.600	0.666
7406-00-2-R2	EAST BRANCH MIANUS RIVER ABOVE UNNAMED BROOK 7406-03-1	0.664	3.914
7406-03-1-L1	UNNAMED POND AT OUTLET ON UNNAMED BROOK	0.036	
7406-03-1-L2	UNNAMED POND AT OUTLET ON UNNAMED BROOK	0.302	0.338
7406-03-1	UNNAMED BROOK AT MOUTH ABOVE EAST BRANCH MIANUS RIVER	0.066	0.404
7406-00-2-R3	EAST BRANCH MIANUS RIVER AT MOUTH ABOVE MIANUS RIVER	1.072	5.390
7407	MIANUS RIVER		(CONTINUED)
7407-00-3-R8	MIANUS RIVER ABOVE UNNAMED BROOK 7407-14-1	1.695	28.438
7407-14-1-L1	UNNAMED POND AT OUTLET ON UNNAMED BROOK	0.176	
7407-14-1-L2	UNNAMED POND AT OUTLET ON UNNAMED BROOK INTO 7407-14-1	0.036	
7407-14-1	UNNAMED BROOK AT MOUTH ABOVE MIANUS RIVER	0.385	0.597
7407-00-3-L16	UNNAMED POND AT OUTLET ON MIANUS RIVER	0.458	29.493
7407-00-3-L17	MIANUS POND AT OUTLET ON MIANUS RIVER	1.282	30.775
7407-15-1-L1	UNNAMED POND AT OUTLET ON BROTHERS BROOK	0.416	
7407-15-1	BROTHERS BROOK ABOVE UNNAMED BROOK 7407-16-1	0.534	0.950
7407-16-1	UNNAMED BROOK AT MOUTH ABOVE BROTHERS BROOK	0.289	
7407-15-2-L2	COS COB POND AT OUTLET ON BROTHERS BROOK	0.592	1.831
7407-15-2-R1	BROTHERS BROOK AT MOUTH ABOVE MIANUS RIVER INTO 7407-00-3-R9	0.961	2.792
7407-00-3-R9	MIANUS RIVER AT MOUTH ABOVE COS COB HARBOR	0.468	<u>34.035</u>
70	SOUTHWEST SHORELINE BASIN COMPLEX - REGIONAL BASIN		(CONTINUED)
7000	SOUTHWEST SHORELINE		(CONTINUED)
7000-48-1	GREENWICH COASTAL AREA ADJACENT TO COS COB HARBOR	0.412	<u>0.412</u>
7000-49-1	GREENWICH COASTAL AREA ADJACENT TO INDIAN HARBOR	0.173	<u>0.173</u>
74	SOUTHWEST WESTERN BASIN COMPLEX - REGIONAL BASIN		(CONTINUED)
7408	GREENWICH CREEK		
7408-00-1-L1	FYRE LAKE AT OUTLET ON GREENWICH CREEK	0.553	
7408-00-1	GREENWICH CREEK ABOVE ROCKWOOD LAKE BROOK 7408-02-1*	0.467	1.020
7408-02-1-L1	ROCKWOOD LAKE AT OUTLET ON ROCKWOOD LAKE BROOK	0.833	

<u>DRAINAGE</u> <u>BASIN ID</u>	<u>DRAINAGE BASIN DESCRIPTION</u>	<u>BASIN</u> <u>AREA</u>	<u>TOTAL</u> <u>AREA</u>
7408-01-1	UNNAMED BROOK AT MOUTH ABOVE ROCKWOOD LAKE BROOK INTO 7408-02-1-L2	0.599	
7408-02-1-L2	BOLLING POND AT OUTLET ON ROCKWOOD LAKE BROOK	1.554	2.986
7408-02-1*	ROCKWOOD LAKE BROOK AT MOUTH ABOVE GREENWICH CREEK	0.972	3.958
7408-00-2-R1	GREENWICH CREEK ABOVE UNNAMED BROOK 7408-03-1	0.216	5.194
7408-03-1	UNNAMED BROOK AT MOUTH ABOVE GREENWICH CREEK	0.324	
7408-00-2-L2	UNNAMED POND AT OUTLET ON GREENWICH CREEK	0.120	5.638
7408-00-2-R2	GREENWICH CREEK ABOVE UNNAMED BROOK 7408-04-1	0.196	5.834
7408-04-1-L1	UNNAMED POND AT OUTLET ON UNNAMED BROOK	0.194	
7408-04-1-L2	UNNAMED POND AT OUTLET ON UNNAMED BROOK INTO 7408-04-1-L3	0.100	
7408-04-1-L3	UNNAMED POND AT OUTLET ON UNNAMED BROOK	0.276	0.570
7408-04-1-L4	UNNAMED POND AT OUTLET ON UNNAMED BROOK	0.660	1.230
7408-04-1	UNNAMED BROOK AT MOUTH ABOVE GREENWICH CREEK	1.088	2.318
7408-00-2-R3	GREENWICH CREEK AT MOUTH ABOVE INDIAN HARBOR	0.744	<u>8.896</u>
70	SOUTHWEST SHORELINE BASIN COMPLEX - REGIONAL BASIN		(CONTINUED)
7000	SOUTHWEST SHORELINE		(CONTINUED)
7000-50-1	GREENWICH COASTAL AREA ADJACENT TO INDIAN HARBOR	0.286	<u>0.286</u>
74	SOUTHWEST WESTERN BASIN COMPLEX - REGIONAL BASIN		(CONTINUED)
7409	HORSENECK BROOK		
7409-00-1-L1	UNNAMED POND AT OUTLET ON HORSENECK BROOK	0.310	
7409-00-1-L2	UNNAMED POND AT OUTLET ON HORSENECK BROOK	0.813	1.123
7409-00-1-L3	PUTNAM LAKE AT OUTLET ON HORSENECK BROOK	0.835	1.958
7409-01-1-L1	UNNAMED POND AT OUTLET ON UNNAMED BROOK	0.217	
7409-01-1	UNNAMED BROOK AT MOUTH ABOVE HORSENECK BROOK INTO 7409-00-1-L5	0.229	0.446
7409-00-1-L4	UNNAMED POND AT OUTLET ON HORSENECK BROOK	0.809	3.213
7409-00-1-L5	UNNAMED POND AT OUTLET ON UNNAMED BROOK INTO 7409-00-1-L6	0.084	
7409-00-1-L6	UNNAMED POND AT OUTLET ON HORSENECK BROOK	0.237	3.534
7409-00-1-L7	UNNAMED POND AT OUTLET ON HORSENECK BROOK	0.107	3.641
7409-00-1*	HORSENECK BROOK AT MOUTH ABOVE CAPTAIN HARBOR	2.882	<u>6.523</u>
70	SOUTHWEST SHORELINE BASIN COMPLEX - REGIONAL BASIN		(CONTINUED)
7000	SOUTHWEST SHORELINE		(CONTINUED)
7000-51-1	BELLE HAVEN COASTAL AREA ADJACENT TO CAPTAIN HARBOR	0.100	<u>0.100</u>
7000-52-1	BELLE HAVEN COASTAL AREA ADJACENT TO BYRAM HARBOR	0.516	<u>0.516</u>

<u>DRAINAGE</u> <u>BASIN ID</u>	<u>DRAINAGE BASIN DESCRIPTION</u>	<u>BASIN</u> <u>AREA</u>	<u>TOTAL</u> <u>AREA</u>
7000-53-1-L1	UNNAMED POND AT OUTLET ON UNNAMED BROOK	0.218	
7000-53-1	UNNAMED BROOK AT MOUTH ABOVE BYRAM HARBOR	0.722	<u>0.940</u>
7000-54-1	BYRAM COASTAL AREA ADJACENT TO BYRAM HARBOR	0.341	<u>0.341</u>
74	SOUTHWEST WESTERN BASIN COMPLEX - REGIONAL BASIN		(CONTINUED)
7411	BYRAM RIVER		
7411-00-1-L1	BYRAM LAKE RESERVOIR AT OUTLET ON BYRAM RIVER	1.335	
7411-00-1	BYRAM RIVER ABOVE UNNAMED BROOK 7411-01-1	0.285	1.620
7411-01-1	UNNAMED BROOK AT MOUTH ABOVE BYRAM RIVER	0.383	
7411-00-2-R1	BYRAM RIVER ABOVE UNNAMED BROOK 7411-02-1	0.041	2.044
7411-02-1	UNNAMED BROOK AT MOUTH ABOVE BYRAM RIVER	0.531	
7411-00-2-R2	BYRAM RIVER ABOVE UNNAMED BROOK 7411-03-1	0.441	3.016
7411-03-1	UNNAMED BROOK AT MOUTH ABOVE BYRAM RIVER	0.807	
7411-00-2-L2	UNNAMED POND AT OUTLET ON UNNAMED BROOK INTO 7411-00-2-R3	0.306	
7411-00-2-R3	BYRAM RIVER ABOVE WAMPUS RIVER 7411-04-2-R2	0.632	4.761
7411-04-1-L1	WAMPUS LAKE RESERVOIR AT OUTLET ON WAMPUS RIVER	0.461	
7411-04-1	WAMPUS RIVER ABOVE UNNAMED BROOK 7411-05-1	0.738	1.199
7411-05-1	UNNAMED BROOK AT MOUTH ABOVE WAMPUS RIVER	0.767	
7411-04-2-R1	WAMPUS RIVER ABOVE UNNAMED BROOK 7411-06-1	0.574	2.540
7411-06-1	UNNAMED BROOK AT MOUTH ABOVE WAMPUS RIVER	0.770	
7411-04-2-R2	WAMPUS RIVER AT MOUTH ABOVE BRYAM RIVER	0.271	3.581
7411-00-3-R1	BYRAM RIVER ABOVE CONN-NEW YORK STATE LINE	0.166	8.508
7411-00-3-R1	BYRAM RIVER ABOVE UNNAMED BROOK 7411-07-1	1.038	9.546
7411-07-1	UNNAMED BROOK AT MOUTH ABOVE BYRAM RIVER	0.638	
7411-00-3-L3	WOOLEY POND AT OUTLET ON BYRAM RIVER	0.321	10.505
7410	EAST BRANCH BRYAM RIVER		
7410-00-1-L1	UNNAMED POND AT OUTLET ON UNNAMED BROOK INTO 7410-00-1-L2	0.073	
7410-00-1-L2	LAKE MEAD AT OUTLET ON EAST BRANCH BYRAM RIVER	1.490	1.563
7410-00-1	EAST BRANCH BYRAM RIVER ABOVE UNNAMED BROOK 7410-01-1	0.136	1.699
7410-01-1-L1	UNNAMED POND AT OUTLET ON UNNAMED BROOK	0.128	
7410-01-1-L2	UNNAMED POND AT OUTLET ON UNNAMED BROOK INTO 7410-00-1-L3	0.066	
7410-01-1-L3	CLOSES POND AT OUTLET ON UNNAMED BROOK	0.493	0.687
7410-01-1	UNNAMED BROOK AT MOUTH ABOVE EAST BRANCH BYRAM RIVER	0.067	0.754
7410-00-2-L3	UNNAMED POND AT OUTLET ON EAST BRANCH BYRAM RIVER	1.348	3.801
7410-00-2-R1	EAST BRANCH BYRAM RIVER ABOVE CONVERSE POND BROOK 7410-02-2-R3	0.220	4.021
7410-02-1-L1	CONVERSE LAKE AT OUTLET ON CONVERSE POND BROOK	1.116	
7410-02-1-L2	UNNAMED POND AT OUTLET ON CONVERSE POND BROOK	0.906	2.022
7410-02-1	CONVERSE POND BROOK ABOVE WILSHIRE POND BROOK 7410-03-1	0.271	2.293

<u>DRAINAGE</u> <u>BASIN ID</u>	<u>DRAINAGE BASIN DESCRIPTION</u>	<u>BASIN</u> <u>AREA</u>	<u>TOTAL</u> <u>AREA</u>
7410-03-1-L1	WILSHIRE POND AT OUTLET ON WILSHIRE POND BROOK	0.741	
7410-03-1-L2	TOPPING POND AT OUTLET ON WILSHIRE POND BROOK	0.407	1.148
7410-03-1	WILSHIRE POND BROOK AT MOUTH ABOVE CONVERSE POND BROOK	0.229	1.377
7410-02-2-L3	UNNAMED POND AT OUTLET ON CONVERSE POND BROOK	0.613	4.283
7410-02-2-L4	UNNAMED POND AT OUTLET ON UNNAMED BROOK INTO 7410-02-2-R1	0.253	
7410-02-2-R1	CONVERSE POND BROOK ABOVE UNNAMED BROOK 7410-04-1	0.286	4.822
7410-04-1-L1	UNNAMED POND AT OUTLET ON UNNAMED BROOK	0.261	
7410-04-1	UNNAMED BROOK AT MOUTH ABOVE CONVERSE POND BROOK	0.211	0.472
7410-02-2-R2	CONVERSE POND BROOK ABOVE UNNAMED BROOK 7410-05-1	0.208	5.502
7410-05-1-L1	UNNAMED POND AT OUTLET ON UNNAMED BROOK	0.384	
7410-05-1-L2	UNNAMED POND AT OUTLET ON UNNAMED BROOK INTO 7410-05-1-L3	0.047	
7410-05-1-L3	UNNAMED POND AT OUTLET ON UNNAMED BROOK	0.049	0.480
7410-05-1	UNNAMED BROOK AT MOUTH ABOVE CONVERSE POND BROOK	0.118	0.598
7410-02-2-R3	CONVERSE POND BROOK AT MOUTH ABOVE EAST BRANCH BYRAM RIVER	0.067	6.167
7410-06-1	UNNAMED BROOK AT MOUTH ABOVE EAST BRANCH BYRAM RIVER INTO 7410-00-3-L4	0.855	
7410-00-3-L4	UNNAMED POND AT OUTLET ON EAST BRANCH BYRAM RIVER	0.058	11.101
7410-00-3-R1	EAST BRANCH BYRAM RIVER AT MOUTH ABOVE BYRAM RIVER INTO 7411-00-3-L4	0.192	11.293
7411	BYRAM RIVER		(CONTINUED)
7411-00-3-L4	TOLL GATE POND AT OUTLET ON BYRAM RIVER	2.297	24.095
7411-00-3-L5	UNNAMED POND AT OUTLET ON UNNAMED BROOK INTO 7411-00-3-L6	0.180	
7411-00-3-L6	UNNAMED POND AT OUTLET ON BYRAM RIVER	0.301	24.576
7411-08-1	UNNAMED BROOK AT MOUTH ABOVE BYRAM RIVER INTO 7411-00-3-R2	0.220	
7411-00-3-L7	UNNAMED POND AT OUTLET ON UNNAMED BROOK INTO 7411-00-3-R2	0.094	
7411-00-3-R2	BYRAM RIVER ABOVE UNNAMED BROOK 7411-09-1	0.961	25.851
7411-09-1-L1	UNNAMED POND AT OUTLET ON UNNAMED BROOK	0.964	
7411-09-1	UNNAMED BROOK AT MOUTH ABOVE BYRAM RIVER	0.458	1.422
7411-00-3-R3	BYRAM RIVER AT MOUTH ABOVE PORT CHESTER HARBOR	2.689	<u>29.962</u>
70	SOUTHWEST SHORELINE BASIN COMPLEX - REGIONAL BASIN		(CONTINUED)
7000	SOUTHWEST SHORELINE		(CONTINUED)
7000-55-1	BYRAM POINT COASTAL AREA ADJACENT TO PORT CHESTER HARBOR	0.008	<u>0.008</u>
7000-56-1	PENINGO NECK COASTAL AREA ADJACENT TO LONG ISLAND SOUND	2.005	<u>2.005</u>
74	SOUTHWEST WESTERN BASIN COMPLEX - REGIONAL BASIN		(CONTINUED)
7412	BLIND BROOK		
7412-00-1	BLIND BROOK AT MOUTH ABOVE MILTON HARBOR	11.450	<u>11.450</u>

GEOGRAPHIC INFORMATION SYSTEM GAZETTEER OF DRAINAGE AREAS

INDEX OF WATERCOURSES

SOUTHWEST COASTAL BASIN

FROM BASIN	TO BASIN	WATERCOURSE	DRAINAGE AREA
7106-00-2-R2	7106-00-2-R2	ASH CREEK	15.332
7202-00-2-R1	7202-00-3-R6	ASPETUCK RIVER	23.053
7202-09-1	7202-09-2-R1	BALLWALL BROOK	1.755
7301-04-1*	7301-04-1*	BARRETT'S BROOK	2.543
7200-22-1	7200-22-2-R1	BEAVER BROOK	1.715
7105-08-1	7105-08-1	BELDEN BROOK	0.677
7302-13-1*	7302-13-1*	BELDEN HILL BROOK	3.162
7300-18-1*	7300-18-1*	BETTS POND BROOK	2.811
7200-08-1	7200-08-1	BLACKMANS BROOK	0.797
7412-00-1	7412-00-1	BLIND BROOK	11.450
7200-07-1	7200-07-1	BOGUS MOUNTAIN BROOK	0.718
7203-05-1	7203-05-1	BOONE BROOK	0.808
7104-03-1	7104-03-1	BOOTH HILL BROOK	1.626
7300-05-1	7300-05-1	BRANCHVILLE BROOK	0.436
7407-15-1	7407-15-2-R1	BROTHERS BROOK	2.792
7108-12-1	7108-12-1	BROWNS BROOK	1.613
7102-00-1	7102-00-1	BRUCE BROOK	3.437
7300-12-1	7300-12-1	BRYANT BROOK	1.000
7411-00-1	7411-00-3-R3	BYRAM RIVER	29.962
7108-07-1	7108-07-1	CANOE BROOK	0.442
7200-13-1	7200-13-1	CEMETERY BROOK	0.671
7300-13-1	7300-13-1	CHESTNUT HILL BROOK	0.947
7108-04-1	7108-04-1	CHUB BROOK	0.885
7203-04-1	7203-04-1	COBBS MILL BROOK	1.006
7301-00-1	7301-00-2-R2	COMSTOCK BROOK	7.340
7301-00-2-D1	7301-00-2-D1	COMSTOCK BROOK DIVERSION	6.488
7410-02-1	7410-02-2-R3	CONVERSE POND BROOK	6.167
7300-07-1*	7300-07-1*	COOPER POND BROOK	2.440
7300-15-1	7300-15-1	COPT'S BROOK	0.980
7107-00-1*	7107-00-1*	CRICKER BROOK	7.132
7402-05-1	7402-05-1	CUMMINGS BROOK	0.705
7200-23-1	7200-23-1	DAVIDGE BROOK	0.364
7200-29-1	7200-29-2-R1	DEADMAN BROOK	2.218
7410-00-1	7410-00-3-R1	EAST BRANCH BYRAM RIVER	11.293

FROM BASIN	TO BASIN	WATERCOURSE	DRAINAGE AREA
7301-02-1*	7301-02-1*	EAST BRANCH COMSTOCK BROOK	2.664
7107-01-1	7107-01-1	EAST BRANCH CRICKER BROOK	1.073
7406-00-1	7406-00-2-R3	EAST BRANCH MIANUS RIVER	5.390
7302-04-1	7302-04-2-R1	EAST BRANCH SILVERMINE RIVER	4.053
7401-00-1	7401-00-3-R1	FIVEMILE RIVER	12.489
7300-09-1	7300-09-1	GILBERT BENNETT BROOK	1.514
7200-17-1	7200-17-1	GILBERT BROOK	0.875
7203-02-1	7203-02-1	GODFREY BROOK	1.474
7300-11-1	7300-11-1	GOETZEN BROOK	0.865
7402-01-1	7402-01-2-R1	GOODWIVES RIVER	1.912
7402-00-1*	7402-00-1*	GORHAMS POND	6.214
7407-11-1	7407-11-1	GRAYS POND BROOK	1.738
7109-06-1	7109-06-1	GREAT BROOK	1.413
7000-13-1	7000-13-1	GREENS FARMS BROOK	0.903
7408-00-1	7408-00-2-R3	GREENWICH CREEK	8.896
7405-07-1	7405-07-2-R1	HAVILAND BROOK	4.049
7200-19-1	7200-19-2-R1	HAWLEYS BROOK	1.978
7401-05-1	7401-05-1	HOLY GHOST FATHERS BROOK	0.602
7106-02-1*	7106-02-1*	HORSE TAVERN BROOK	5.803
7409-00-1*	7409-00-1*	HORSENECK BROOK	6.523
7302-12-1	7302-12-1	HUCKLEBERRY BROOK	0.984
7105-10-1	7105-10-1	ISLAND BROOK	2.721
7200-21-1	7200-21-1	JENNINGS BROOK	1.564
7401-06-1	7401-06-2-R1	KELLERS BROOK	2.074
7200-24-1	7200-24-1	KETTLE CREEK	0.689
7101-00-1	7101-00-1	LEWIS GUT	3.982
7201-00-1	7201-00-2-R3	LITTLE RIVER	5.947
7106-03-1	7106-03-1	LONDONS BROOK	1.566
7300-10-1	7300-10-1	MAYAPPLE BROOK	0.837
7407-00-1	7407-00-3-R9	MIANUS RIVER	34.035
7000-19-1*	7000-19-1*	MILL CREEK	4.990
7108-00-1	7108-00-3-R4	MILL RIVER	32.017
7404-00-1	7404-00-2-R4	MILL RIVER	13.351
7200-12-1	7200-12-2-R1	MOFFITTS BROOK	1.449
7108-08-1	7108-08-2-R1	MOREHOUSE BROOK	1.788
7108-08-1-D1	7108-08-1-D1	MOREHOUSE BROOK DIVERSION	0.641
7000-16-1	7000-16-2-R1	MUDDY BROOK	2.807
7200-16-1	7200-16-1	NOB CROOK BROOK	1.050
7403-00-1	7403-00-2-R3	NOROTON RIVER	11.027
7203-03-1	7203-03-1	NORTH BROOK	0.923
7105-04-1	7105-04-1	NORTH FARRARS BROOK	0.466
7300-00-1	7300-00-3-R8	NORWALK RIVER	62.412
7302-11-1*	7302-11-1*	PARTING BROOK	2.080

FROM BASIN	TO BASIN	WATERCOURSE	DRAINAGE AREA
7108-03-1	7108-03-1	PATTERSON BROOK	1.529
7105-00-1	7105-00-2-R10	PEQUONNOCK RIVER	29.126
7104-00-1*	7104-00-1*	PINEWOOD LAKE BROOK	5.090
7302-08-1	7302-08-1	POORHOUSE BROOK	0.815
7405-05-1	7405-05-2-R1	POORHOUSE BROOK	2.707
7200-26-1	7200-26-1	POPLAR PLAINS BROOK	1.066
7300-02-1*	7300-02-1*	RIDGEFIELD BROOK	3.840
7405-00-1*	7405-00-3-R5	RIPPOWAM RIVER	36.885
7408-02-1*	7408-02-1*	ROCKWOOD LAKE BROOK	3.958
7106-00-2-R1	7106-00-2-R1	ROOSTER RIVER	12.476
7109-00-1	7109-00-3-R3	SASCO BROOK	10.210
7200-00-1*	7200-00-4-R6	SAUGATUCK RIVER	89.476
7202-13-1	7202-13-1	SILVER BROOK	1.058
7302-05-1	7302-05-1	SILVER SPRING BROOK	1.424
7302-15-1	7302-15-1	SILVERMINE BROOK	1.160
7302-00-1*	7302-00-2-R6	SILVERMINE RIVER	22.530
7301-01-1	7301-01-1	SPECTACLE BROOK	1.526
7403-02-1	7403-02-1	SPRINGDALE BROOK	1.695
7200-31-1	7200-31-1	STONY BROOK	1.609
7402-03-1	7402-03-2-R3	STONY BROOK	4.066
7108-02-1	7108-02-2-R1	TATETUCK BROOK	3.448
7302-10-1	7302-10-1	THAYERS BROOK	0.462
7000-33-1	7000-33-1	TOKENEKE BROOK	1.185
7200-03-1	7200-03-2-R1	UMPAWAUG POND BROOK	2.382
7000-17-1	7000-17-1	UNNAMED BROOK	0.248
7000-18-1	7000-18-1	UNNAMED BROOK	1.214
7000-28-1	7000-28-1	UNNAMED BROOK	0.992
7000-40-1	7000-40-1	UNNAMED BROOK	3.228
7000-44-1	7000-44-1	UNNAMED BROOK	1.051
7000-45-1*	7000-45-1*	UNNAMED BROOK	2.473
7000-53-1	7000-53-1	UNNAMED BROOK	0.940
7103-01-1	7103-01-1	UNNAMED BROOK	0.820
7103-02-1	7103-02-1	UNNAMED BROOK	0.446
7104-01-1	7104-01-2-R1	UNNAMED BROOK	1.335
7104-02-1	7104-02-1	UNNAMED BROOK	0.244
7104-04-1	7104-04-1	UNNAMED BROOK	0.816
7105-02-1	7105-02-1	UNNAMED BROOK	0.882
7105-03-1	7105-03-1	UNNAMED BROOK	0.645
7105-05-1	7105-05-1	UNNAMED BROOK	0.621
7105-06-1	7105-06-1	UNNAMED BROOK	0.500
7105-07-1	7105-07-1	UNNAMED BROOK	0.571
7105-09-1	7105-09-1	UNNAMED BROOK	0.690
7106-01-1	7106-01-1	UNNAMED BROOK	0.809

FROM BASIN	TO BASIN	WATERCOURSE	DRAINAGE AREA
7106-04-1	7106-04-1	UNNAMED BROOK	2.379
7108-01-1	7108-01-1	UNNAMED BROOK	0.760
7108-05-1	7108-05-1	UNNAMED BROOK	0.560
7108-06-1	7108-06-1	UNNAMED BROOK	0.551
7108-09-1	7108-09-1	UNNAMED BROOK	0.365
7108-10-1	7108-10-1	UNNAMED BROOK	0.286
7108-11-1	7108-11-1	UNNAMED BROOK	0.244
7109-01-1	7109-01-1	UNNAMED BROOK	0.449
7109-02-1	7109-02-2-R2	UNNAMED BROOK	2.521
7109-03-1	7109-03-1	UNNAMED BROOK	0.532
7109-04-1	7109-04-1	UNNAMED BROOK	0.350
7109-05-1	7109-05-1	UNNAMED BROOK	0.425
7109-07-1	7109-07-1	UNNAMED BROOK	0.658
7200-01-1	7200-01-1	UNNAMED BROOK	2.043
7200-02-1	7200-02-1	UNNAMED BROOK	0.910
7200-04-1	7200-04-1	UNNAMED BROOK	0.482
7200-06-1	7200-06-1	UNNAMED BROOK	0.563
7200-09-1	7200-09-1	UNNAMED BROOK	1.293
7200-10-1	7200-10-2-R1	UNNAMED BROOK	1.831
7200-11-1	7200-11-1	UNNAMED BROOK	0.696
7200-14-1	7200-14-2-R1	UNNAMED BROOK	0.989
7200-15-1	7200-15-1	UNNAMED BROOK	0.435
7200-18-1	7200-18-1	UNNAMED BROOK	0.401
7200-20-1	7200-20-1	UNNAMED BROOK	0.748
7200-25-1	7200-25-1	UNNAMED BROOK	0.474
7200-28-1	7200-28-1	UNNAMED BROOK	0.328
7200-30-1	7200-30-1	UNNAMED BROOK	0.272
7201-01-1	7201-01-1	UNNAMED BROOK	0.617
7201-02-1	7201-02-1	UNNAMED BROOK	0.730
7201-03-1	7201-03-1	UNNAMED BROOK	0.558
7202-01-1	7202-01-1	UNNAMED BROOK	1.046
7202-02-1	7202-02-1	UNNAMED BROOK	0.736
7202-03-1	7202-03-1	UNNAMED BROOK	0.936
7202-04-1	7202-04-1	UNNAMED BROOK	0.854
7202-05-1	7202-05-1	UNNAMED BROOK	0.755
7202-06-1	7202-06-2-R1	UNNAMED BROOK	2.894
7202-07-1	7202-07-1	UNNAMED BROOK	0.750
7202-08-1	7202-08-1	UNNAMED BROOK	1.279
7202-10-1	7202-10-1	UNNAMED BROOK	0.470
7202-11-1	7202-11-1	UNNAMED BROOK	0.383
7202-12-1	7202-12-1	UNNAMED BROOK	0.387
7203-01-1	7203-01-1	UNNAMED BROOK	0.766
7203-06-1	7203-06-1	UNNAMED BROOK	0.596

FROM BASIN	TO BASIN	WATERCOURSE	DRAINAGE AREA
7300-01-1	7300-01-1	UNNAMED BROOK	0.658
7300-03-1	7300-03-1	UNNAMED BROOK	0.349
7300-04-1	7300-04-1	UNNAMED BROOK	0.542
7300-06-1	7300-06-1	UNNAMED BROOK	0.441
7300-08-1	7300-08-1	UNNAMED BROOK	0.527
7300-14-1	7300-14-1	UNNAMED BROOK	0.466
7300-16-1	7300-16-1	UNNAMED BROOK	0.384
7301-03-1	7301-03-1	UNNAMED BROOK	0.360
7302-02-1	7302-02-1	UNNAMED BROOK	0.745
7302-03-1	7302-03-1	UNNAMED BROOK	0.484
7302-06-1	7302-06-1	UNNAMED BROOK	0.341
7302-07-1	7302-07-1	UNNAMED BROOK	0.971
7302-09-1	7302-09-2-R1	UNNAMED BROOK	0.709
7302-14-1	7302-14-1	UNNAMED BROOK	0.541
7401-01-1	7401-01-1	UNNAMED BROOK	0.562
7401-02-1	7401-02-1	UNNAMED BROOK	0.717
7401-03-1	7401-03-1	UNNAMED BROOK	0.643
7401-04-1	7401-04-1	UNNAMED BROOK	0.475
7401-07-1	7401-07-1	UNNAMED BROOK	1.159
7402-02-1	7402-02-1	UNNAMED BROOK	0.474
7402-04-1	7402-04-1	UNNAMED BROOK	0.528
7402-06-1	7402-06-1	UNNAMED BROOK	0.495
7403-01-1	7403-01-1	UNNAMED BROOK	1.387
7403-03-1	7403-03-1	UNNAMED BROOK	0.727
7404-01-1	7404-01-2-R1	UNNAMED BROOK	1.539
7404-02-1	7404-02-1	UNNAMED BROOK	0.538
7404-03-1	7404-03-1	UNNAMED BROOK	0.684
7404-04-1	7404-04-1	UNNAMED BROOK	1.557
7404-05-1	7404-05-1	UNNAMED BROOK	0.522
7404-06-1	7404-06-1	UNNAMED BROOK	0.994
7404-07-1	7404-07-1	UNNAMED BROOK	0.662
7405-01-1	7405-01-1	UNNAMED BROOK	0.612
7405-02-1	7405-02-1	UNNAMED BROOK	1.122
7405-03-1	7405-03-1	UNNAMED BROOK	0.436
7405-04-1	7405-04-1	UNNAMED BROOK	0.679
7405-06-1	7405-06-1	UNNAMED BROOK	0.942
7405-08-1	7405-08-1	UNNAMED BROOK	0.519
7405-09-1	7405-09-1	UNNAMED BROOK	0.905
7405-10-1	7405-10-1	UNNAMED BROOK	1.510
7406-01-1	7406-01-1	UNNAMED BROOK	1.291
7406-02-1	7406-02-1	UNNAMED BROOK	0.666
7406-03-1	7406-03-1	UNNAMED BROOK	0.404
7407-01-1	7407-01-1	UNNAMED BROOK	1.134

FROM BASIN	TO BASIN	WATERCOURSE	DRAINAGE AREA
7407-02-1	7407-02-2-R1	UNNAMED BROOK	1.263
7407-03-1	7407-03-1	UNNAMED BROOK	0.640
7407-04-1	7407-04-2-R1	UNNAMED BROOK	0.774
7407-05-1	7407-05-1	UNNAMED BROOK	0.291
7407-06-1	7407-06-1	UNNAMED BROOK	0.924
7407-07-1	7407-07-1	UNNAMED BROOK	0.735
7407-08-1	7407-08-1	UNNAMED BROOK	0.820
7407-09-1	7407-09-1	UNNAMED BROOK	0.863
7407-10-1	7407-10-1	UNNAMED BROOK	0.479
7407-12-1	7407-12-1	UNNAMED BROOK	0.626
7407-13-1	7407-13-1	UNNAMED BROOK	0.369
7407-14-1	7407-14-1	UNNAMED BROOK	0.597
7407-16-1	7407-16-1	UNNAMED BROOK	0.289
7408-01-1	7408-01-1	UNNAMED BROOK	0.599
7408-03-1	7408-03-1	UNNAMED BROOK	0.324
7408-04-1	7408-04-1	UNNAMED BROOK	2.318
7409-01-1	7409-01-1	UNNAMED BROOK	0.446
7410-01-1	7410-01-1	UNNAMED BROOK	0.754
7410-04-1	7410-04-1	UNNAMED BROOK	0.472
7410-05-1	7410-05-1	UNNAMED BROOK	0.598
7410-06-1	7410-06-1	UNNAMED BROOK	0.855
7411-01-1	7411-01-1	UNNAMED BROOK	0.383
7411-02-1	7411-02-1	UNNAMED BROOK	0.531
7411-03-1	7411-03-1	UNNAMED BROOK	0.807
7411-05-1	7411-05-1	UNNAMED BROOK	0.767
7411-06-1	7411-06-1	UNNAMED BROOK	0.770
7411-07-1	7411-07-1	UNNAMED BROOK	0.638
7411-08-1	7411-08-1	UNNAMED BROOK	0.220
7411-09-1	7411-09-1	UNNAMED BROOK	1.422
7411-04-1	7411-04-2-R2	WAMPUS RIVER	3.581
7105-01-1	7105-01-2-R1	WEST BRANCH PEQUONNOCK RIVER	4.806
7203-00-1	7203-00-2-R6	WEST BRANCH SAUGATUCK RIVER	11.920
7302-01-1	7302-01-2-R2	WEST BRANCH SILVERMINE RIVER	2.913
7200-05-1	7200-05-1	WEST REDDING BROOK	1.839
7200-27-1	7200-27-2-R1	WILLOW BROOK	0.944
7410-03-1	7410-03-1	WILSHIRE POND BROOK	1.377
7300-17-1	7300-17-1	WOODS POND BROOK	0.670
7103-00-2-R1	7103-00-2-R1	YELLOW MILL CHANNEL	4.522
7103-00-1	7103-00-1	YELLOW MILL CHANNEL BROOK	0.918

GEOGRAPHIC INFORMATION SYSTEM GAZETTEER OF DRAINAGE AREAS

INDEX OF IMPOUNDMENTS

SOUTHWEST COASTAL BASIN

<u>BASIN</u>	<u>IMPOUNDMENT</u>	<u>DRAINAGE AREA</u>
7202-00-3-L5	ASPETUCK RESERVOIR	17.388
7109-00-3-L1	BANKS POND	5.878
7200-00-1-L4	BENNETT POND (LOWER)	3.750
7200-00-1-L3	BENNETT POND (UPPER)	0.625
7202-06-1-L2	BIG LAKE	0.114
7408-02-1-L2	BOLLING POND	2.986
7302-00-1-L2	BROWNS RESERVOIR	7.520
7102-00-1-L2	BRUCE POND	2.741
7109-00-3-L2	BUCKLEY POND	8.727
7105-00-2-L2	BUNNELLS POND	24.214
7411-00-1-L1	BYRAM LAKE RESERVOIR	1.335
7300-07-1-L2	CANDEES POND	2.008
7106-02-1-L1	CANOE BROOK LAKE	1.835
7410-01-1-L3	CLOSES POND	0.687
7407-00-1-L6	COBAMONG POND	0.162
7203-00-2-L7	COBBS MILL POND	7.304
7405-00-2-L10	COLINS POND	5.153
7410-02-1-L1	CONVERSE LAKE	1.116
7407-15-2-L2	COS COB POND	1.831
7302-00-2-L6	DAVIS POND	22.410
7300-00-3-L10	DEERING POND	55.542
7302-11-1-L2	DOMENICK POND	1.562
7405-07-1-L1	DOUGHNUT POND	0.128
7108-00-2-L2	EASTON RESERVOIR	12.878
7105-10-1-L1	EHR SAM POND	0.043
7300-00-2-L5	FACTORY POND	12.339
7202-00-2-L3	FALLS POND	5.937
7401-00-2-L5	FLORSHEIM POND	7.197
7300-18-1-L1	FOURTEEN ACRE POND	0.589
7200-02-1-L1	FOX HILL LAKE	0.551
7101-00-1-L1	FRASH POND	0.431
7105-09-1-L1	FROG POND	0.015
7408-00-1-L1	FYRE LAKE	0.553

<u>BASIN</u>	<u>IMPOUNDMENT</u>	<u>DRAINAGE AREA</u>
7203-02-1-L1	GODFREY POND	1.168
7407-11-1-L1	GRAYS POND	1.609
7300-00-2-L2	GREAT POND	0.290
7302-00-1-L4	GRUPES RESERVOIR	10.207
7302-15-1-L1	HAMS POND	0.912
7200-06-1-L1	HAWLEY POND	0.510
7300-09-1-L1	HAZEN POND	0.186
7202-00-2-L4	HEDMONS POND	6.956
7107-00-1-L1	HEMLOCK RESERVOIR	5.207
7302-12-1-L1	HENDERSONS POND	0.079
7407-00-3-L12	HIGHLAND LAKE	0.145
7405-09-1-L1	HOLTS ICE POND	0.556
7401-05-1-L1	HOLY GHOST FATHERS POND	0.144
7107-00-1-L2	HOYT POND	5.332
7202-00-2-L2	HUNTINGTON POND	0.147
7105-10-1-L4	ISLAND BROOK LAGOON POND	1.589
7403-00-2-L5	JELLIF MILL POND	4.362
7302-00-1-L3	JOHN D MILNE LAKE	9.341
7300-07-1-L1	JOHNS POND	1.030
7105-06-1-L1	KAATZ POND	0.450
7108-00-2-L1	KACHELE POND	0.065
7300-00-3-L11	KELLOGG POND	0.046
7302-12-1-L2	KENTS POND	0.194
7105-10-1-L3	LAKE FOREST	1.431
7410-00-1-L2	LAKE MEAD	1.563
7406-01-1-L2	LAKE SUSAN	1.258
7200-01-1-L2	LAKE WINDWING	0.737
7200-22-1-L1	LAUREL LAKE	0.464
7404-00-2-L5	LAUREL RESERVOIR	13.219
7200-00-4-L6	LEE POND	81.062
7300-00-1-L1	LITTLE POND	0.378
7202-05-1-L1	LIVERMORE POND	0.049
7405-00-1-L8	LOCKWOOD POND	4.359
7407-00-1-L3	LONG POND	0.485
7404-04-1-L1	MALLARD LAKE	0.217
7402-02-1-L1	MATHERS POND	0.295
7405-07-1-L6	MCMANUS POND	1.951
7407-00-3-L17	MIANUS POND	30.775
7407-00-3-L14	MIANUS RESERVOIR	14.799
7407-00-3-L14	MIANUS RIVER	14.799
7401-00-2-L3	MILL POND	4.228
7401-00-2-L4	MILLARD POND	6.709
7300-00-2-L3	MILLERS POND	1.439

<u>BASIN</u>	<u>IMPOUNDMENT</u>	<u>DRAINAGE AREA</u>
7201-03-1-L1	MIRROR LAKE	0.164
7202-06-1-L1	MOTHER SUPERIOR LAKE	0.041
7200-31-1-L5	NASH POND	1.379
7401-00-1-L2	NEW CANAAN RESERVOIR	0.834
7407-00-1-L1	NORTH LAKE	0.251
7405-00-3-L12	NORTH STAMFORD RESERVOIR	21.363
7302-13-1-L2	OLD SOUTH NORWALK RESERVOIR	2.646
7406-00-2-L4	ORIENT LODGE POND	2.165
7300-00-2-L4	PECKS POND	0.023
7108-00-3-L7	PERRYS MILLPOND	31.361
7300-09-1-L2	PERRYS POND	1.350
7202-00-3-L6	PFEIFFER POND	18.905
7104-00-1-L1	PINEWOOD LAKE	4.111
7409-00-1-L3	PUTNAM LAKE	1.958
7201-00-1-L1	PUTNAM PARK POND	0.986
7407-00-3-L13	ROBIN HOOD LAKE	0.078
7302-12-1-L3	ROCK LAKE	0.971
7408-02-1-L1	ROCKWOOD LAKE	0.833
7200-00-3-L5	SAUGATUCK RESERVOIR	34.493
7302-01-2-L1	SCOTTS RESERVOIR	1.963
7109-00-3-L3	SHERWOOD MILLPOND	0.298
7302-00-2-L5	SILVERMINE POND	13.310
7405-00-1-L7	SISCOWIT RESERVOIR	3.499
7302-13-1-L1	SOUTH NORWALK RESERVOIR	2.272
7202-03-1-L1	SOUTH POND	0.148
7200-03-1-L2	STEICHEN POND (LOWER)	0.586
7200-03-1-L1	STEICHEN POND (UPPER)	0.480
7103-00-2-L4	STILLMAN POND	3.526
7405-00-3-L14	STILLWATER POND	33.534
7000-33-1-L1	STREETS POND	0.938
7301-04-1-L2	STREETS POND	2.363
7103-00-2-L3	SUCCESS LAKE	2.382
7200-00-1-L2	SUGAR HOLLOW POND	0.407
7108-00-3-L4	SWAMP MORTAR RESERVOIR	26.593
7300-02-1-L2	TAYLORS POND	3.554
7302-10-1-L1	THAYERS POND	0.397
7407-09-1-L1	THE LAKE IN THE LEDGES	0.151
7411-00-3-L4	TOLL GATE POND	24.095
7410-03-1-L2	TOPPING POND	1.148
7302-11-1-L1	TRAILS END POND	1.451
7404-00-1-L3	TRINITY LAKE	0.635
7407-08-1-L1	TWIN LAKES	0.058
7200-03-1-L3	UMPAWAUG POND	1.296

<u>BASIN</u>	<u>IMPOUNDMENT</u>	<u>DRAINAGE AREA</u>
7000-45-1-L1	UNNAMED POND	2.369
7000-53-1-L1	UNNAMED POND	0.218
7102-00-1-L1	UNNAMED POND	0.848
7103-00-2-L1	UNNAMED POND	1.763
7103-00-2-L2	UNNAMED POND	2.284
7103-00-2-L5	UNNAMED POND	3.947
7104-00-1-L3	UNNAMED POND	0.061
7104-00-1-L4	UNNAMED POND	0.093
7104-00-1-L2	UNNAMED POND	4.927
7104-00-1-L5	UNNAMED POND	5.081
7104-01-1-L1	UNNAMED POND	0.712
7105-00-1-L1	UNNAMED POND	0.599
7105-01-2-L1	UNNAMED POND	3.942
7105-09-1-L2	UNNAMED POND	0.303
7105-10-1-L2	UNNAMED POND	0.044
7105-10-1-L5	UNNAMED POND	2.359
7105-10-1-L6	UNNAMED POND	2.610
7106-02-1-L2	UNNAMED POND	3.269
7106-02-1-L3	UNNAMED POND	3.933
7107-00-1-L3	UNNAMED POND	0.491
7108-00-3-L5	UNNAMED POND	0.078
7108-00-3-L6	UNNAMED POND	0.347
7108-00-3-L3	UNNAMED POND	18.549
7108-02-1-L1	UNNAMED POND	1.003
7108-03-1-L1	UNNAMED POND	0.525
7108-04-1-L1	UNNAMED POND	0.098
7108-08-1-L1	UNNAMED POND	0.282
7108-12-1-L1	UNNAMED POND	0.528
7108-12-1-L2	UNNAMED POND	0.060
7109-02-1-L1	UNNAMED POND	1.215
7200-00-1-L1	UNNAMED POND	0.052
7200-01-1-L1	UNNAMED POND	0.555
7200-03-2-L4	UNNAMED POND	2.365
7200-04-1-L1	UNNAMED POND	0.406
7200-14-1-L1	UNNAMED POND	0.124
7200-22-1-L2	UNNAMED POND	0.491
7200-22-1-L3	UNNAMED POND	0.640
7200-25-1-L1	UNNAMED POND	0.361
7200-31-1-L1	UNNAMED POND	0.400
7200-31-1-L2	UNNAMED POND	0.531
7200-31-1-L3	UNNAMED POND	1.533
7200-31-1-L4	UNNAMED POND	1.643
7202-00-2-L1	UNNAMED POND	0.027

<u>BASIN</u>	<u>IMPOUNDMENT</u>	<u>DRAINAGE AREA</u>
7202-00-3-L7	UNNAMED POND	0.225
7202-00-3-L8	UNNAMED POND	20.775
7202-09-2-L1	UNNAMED POND	1.680
7202-10-1-L1	UNNAMED POND	0.334
7202-11-1-L1	UNNAMED POND	0.056
7202-11-1-L2	UNNAMED POND	0.250
7203-00-2-L1	UNNAMED POND	0.089
7203-00-2-L4	UNNAMED POND	0.087
7203-00-2-L2	UNNAMED POND	3.443
7203-00-2-L3	UNNAMED POND	6.170
7203-00-2-L5	UNNAMED POND	6.493
7203-00-2-L6	UNNAMED POND	6.786
7203-03-1-L1	UNNAMED POND	0.087
7203-05-1-L1	UNNAMED POND	0.524
7203-06-1-L1	UNNAMED POND	0.185
7300-00-3-L8	UNNAMED POND	0.081
7300-00-2-L6	UNNAMED POND	16.567
7300-00-2-L7	UNNAMED POND	18.390
7300-02-1-L1	UNNAMED POND	0.232
7300-06-1-L1	UNNAMED POND	0.042
7300-07-1-L3	UNNAMED POND	0.088
7300-10-1-L1	UNNAMED POND	0.784
7300-11-1-L1	UNNAMED POND	0.292
7300-14-1-L1	UNNAMED POND	0.438
7300-18-1-L2	UNNAMED POND	0.840
7301-01-1-L1	UNNAMED POND	0.175
7301-01-1-L2	UNNAMED POND	0.438
7301-02-1-L1	UNNAMED POND	2.443
7301-04-1-L1	UNNAMED POND	0.024
7302-00-1-L1	UNNAMED POND	0.097
7302-04-2-L1	UNNAMED POND	3.534
7302-08-1-L1	UNNAMED POND	0.161
7401-00-1-L1	UNNAMED POND	0.047
7401-00-2-L6	UNNAMED POND	8.739
7401-01-1-L1	UNNAMED POND	0.363
7401-06-2-L1	UNNAMED POND	1.670
7401-06-2-L2	UNNAMED POND	1.905
7403-00-1-L1	UNNAMED POND	0.266
7403-00-1-L4	UNNAMED POND	0.082
7403-00-1-L2	UNNAMED POND	0.350
7403-00-1-L3	UNNAMED POND	0.455
7403-00-2-L6	UNNAMED POND	9.581
7403-01-1-L1	UNNAMED POND	0.693

<u>BASIN</u>	<u>IMPOUNDMENT</u>	<u>DRAINAGE AREA</u>
7403-01-1-L2	UNNAMED POND	1.084
7403-01-1-L3	UNNAMED POND	1.111
7404-00-1-L1	UNNAMED POND	2.369
7404-00-1-L2	UNNAMED POND	4.231
7404-00-2-L4	UNNAMED POND	6.978
7404-01-1-L1	UNNAMED POND	0.037
7404-01-2-L3	UNNAMED POND	0.042
7404-01-1-L2	UNNAMED POND	0.274
7404-04-1-L2	UNNAMED POND	0.189
7404-04-1-L3	UNNAMED POND	0.349
7404-06-1-L1	UNNAMED POND	0.096
7404-07-1-L1	UNNAMED POND	0.036
7404-07-1-L2	UNNAMED POND	0.602
7405-00-1-L1	UNNAMED POND	0.685
7405-00-1-L2	UNNAMED POND	0.024
7405-00-1-L5	UNNAMED POND	0.084
7405-00-2-L9	UNNAMED POND	0.086
7405-00-3-L11	UNNAMED POND	0.274
7405-00-3-L13	UNNAMED POND	0.057
7405-00-1-L3	UNNAMED POND	0.838
7405-00-1-L4	UNNAMED POND	0.964
7405-00-1-L6	UNNAMED POND	1.229
7405-01-1-L1	UNNAMED POND	0.311
7405-03-1-L1	UNNAMED POND	0.168
7405-04-1-L1	UNNAMED POND	0.185
7405-05-1-L1	UNNAMED POND	0.515
7405-07-1-L3	UNNAMED POND	0.184
7405-07-1-L4	UNNAMED POND	0.364
7405-07-1-L2	UNNAMED POND	0.152
7405-07-1-L5	UNNAMED POND	1.818
7405-08-1-L1	UNNAMED POND	0.383
7406-00-1-L1	UNNAMED POND	0.512
7406-00-2-L2	UNNAMED POND	0.094
7406-00-2-L3	UNNAMED POND	1.540
7406-01-1-L1	UNNAMED POND	0.076
7406-02-1-L1	UNNAMED POND	0.066
7406-03-1-L1	UNNAMED POND	0.036
7406-03-1-L2	UNNAMED POND	0.338
7407-00-3-L8	UNNAMED POND	0.031
7407-00-3-L10	UNNAMED POND	0.257
7407-00-3-L11	UNNAMED POND	0.023
7407-00-1-L4	UNNAMED POND	0.924
7407-00-1-L5	UNNAMED POND	1.334

<u>BASIN</u>	<u>IMPOUNDMENT</u>	<u>DRAINAGE AREA</u>
7407-00-1-L7	UNNAMED POND	2.057
7407-00-3-L9	UNNAMED POND	6.718
7407-00-3-L15	UNNAMED POND	20.052
7407-00-3-L16	UNNAMED POND	29.493
7407-02-1-L1	UNNAMED POND	0.337
7407-02-1-L2	UNNAMED POND	0.377
7407-04-1-L1	UNNAMED POND	0.083
7407-04-1-L2	UNNAMED POND	0.512
7407-05-1-L1	UNNAMED POND	0.109
7407-05-1-L2	UNNAMED POND	0.309
7407-06-1-L1	UNNAMED POND	0.040
7407-07-1-L1	UNNAMED POND	0.715
7407-08-1-L2	UNNAMED POND	0.636
7407-14-1-L1	UNNAMED POND	0.176
7407-14-1-L2	UNNAMED POND	0.036
7407-15-1-L1	UNNAMED POND	0.416
7408-00-2-L2	UNNAMED POND	5.638
7408-04-1-L1	UNNAMED POND	0.194
7408-04-1-L2	UNNAMED POND	0.100
7408-04-1-L3	UNNAMED POND	0.570
7408-04-1-L4	UNNAMED POND	1.230
7409-00-1-L1	UNNAMED POND	0.310
7409-00-1-L5	UNNAMED POND	0.084
7409-00-1-L2	UNNAMED POND	1.123
7409-00-1-L4	UNNAMED POND	3.213
7409-00-1-L6	UNNAMED POND	3.534
7409-00-1-L7	UNNAMED POND	3.641
7409-01-1-L1	UNNAMED POND	0.217
7410-00-1-L1	UNNAMED POND	0.073
7410-00-2-L3	UNNAMED POND	3.801
7410-00-3-L4	UNNAMED POND	11.101
7410-01-1-L1	UNNAMED POND	0.128
7410-01-1-L2	UNNAMED POND	0.066
7410-02-2-L4	UNNAMED POND	0.253
7410-02-1-L2	UNNAMED POND	2.022
7410-02-2-L3	UNNAMED POND	4.283
7410-04-1-L1	UNNAMED POND	0.261
7410-05-1-L1	UNNAMED POND	0.384
7410-05-1-L2	UNNAMED POND	0.047
7410-05-1-L3	UNNAMED POND	0.480
7411-00-2-L2	UNNAMED POND	0.306
7411-00-3-L5	UNNAMED POND	0.180
7411-00-3-L7	UNNAMED POND	0.094

<u>BASIN</u>	<u>IMPOUNDMENT</u>	<u>DRAINAGE AREA</u>
7411-00-3-L6	UNNAMED POND	24.576
7411-09-1-L1	UNNAMED POND	0.964
7411-04-1-L1	WAMPUS LAKE RESERVOIR	0.461
7200-01-1-L3	WATABA LAKE	1.981
7410-03-1-L1	WILSHIRE POND	0.741
7407-00-1-L2	WINDMILL LAKE	0.064
7300-00-3-L9	WINNIPAUK MILLPOND	31.946
7300-17-1-L1	WOODS POND	0.662
7411-00-3-L3	WOOLEY POND	10.505

GEOGRAPHIC INFORMATION SYSTEM GAZETTEER OF DRAINAGE AREAS

INDEX OF COASTAL AREAS

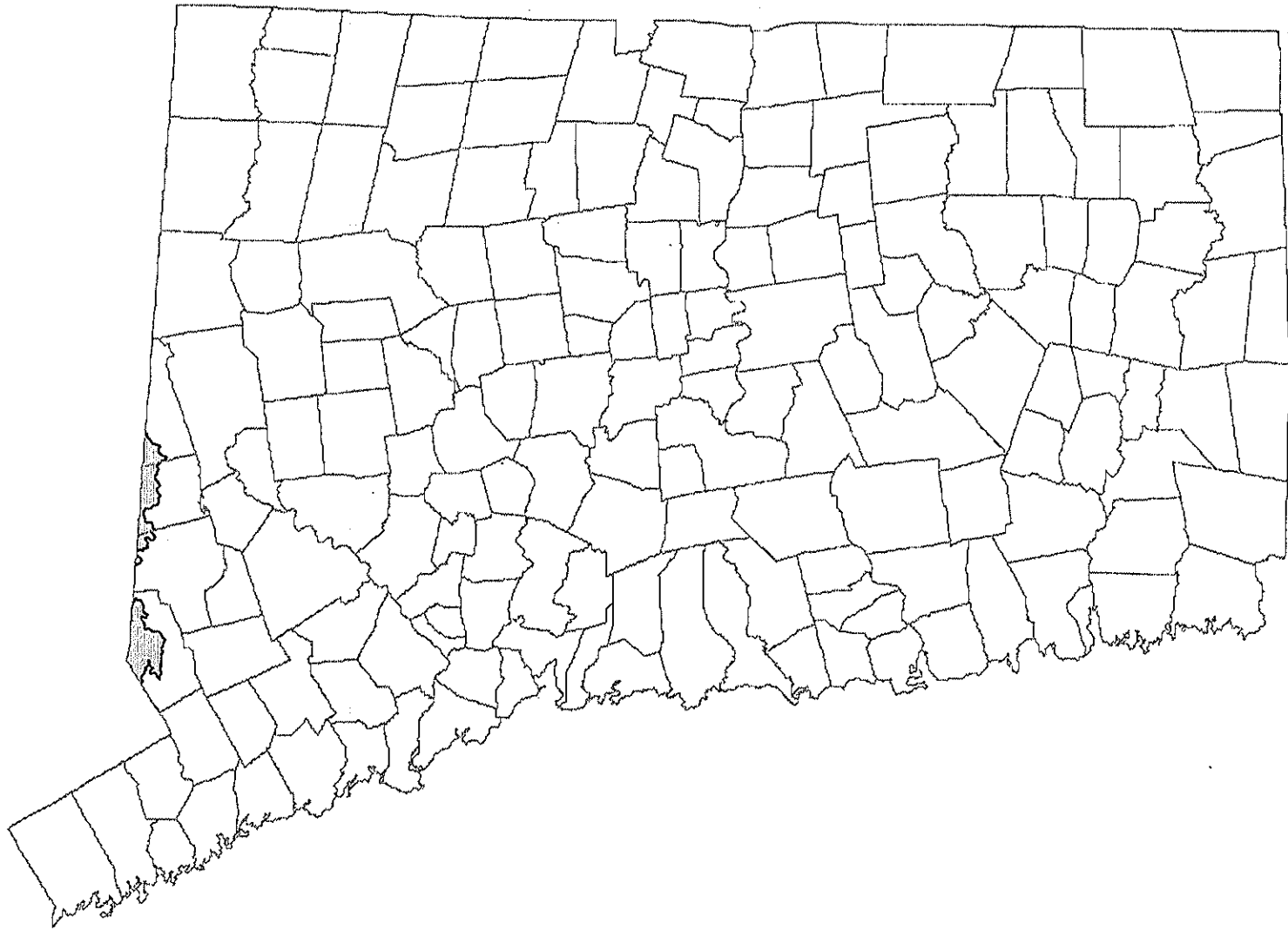
SOUTHWEST COASTAL BASIN

<u>BASIN</u>	<u>COASTAL AREA</u>	<u>DRAINAGE AREA</u>
7000-51-1	BELLE HAVEN COASTAL AREA	0.100
7000-52-1	BELLE HAVEN COASTAL AREA	0.516
7000-05-1	BRIDGEPORT COASTAL AREA	0.062
7000-06-1	BRIDGEPORT COASTAL AREA	0.841
7000-07-1	BRIDGEPORT COASTAL AREA	1.912
7000-54-1	BYRAM COASTAL AREA	0.341
7000-55-1	BYRAM POINT COASTAL AREA	0.008
7000-20-1	COMPO COASTAL AREA	0.052
7000-21-1	COMPO COASTAL AREA	1.027
7000-31-1	CONTENTMENT ISLAND COASTAL AREA	0.050
7000-32-1	CONTENTMENT ISLAND COASTAL AREA	0.111
7000-24-1	EAST NORWALK COASTAL AREA	0.739
7000-12-1	FROST POINT COASTAL AREA	0.233
7000-48-1	GREENWICH COASTAL AREA	0.412
7000-49-1	GREENWICH COASTAL AREA	0.173
7000-50-1	GREENWICH COASTAL AREA	0.286
7000-08-1	GROVER HILL COASTAL AREA	0.030
7000-37-1	HOLLY POND COASTAL AREA	0.726
7000-22-1	INDIAN RIVER COASTAL AREA	1.860
7000-02-1	LONG BEACH COASTAL AREA	0.176
7000-35-1	LONG NECK COASTAL AREA	0.170
7000-01-1	LORDSHIP COASTAL AREA	0.469
7000-04-1	NEWFIELD COASTAL AREA	0.376
7000-36-1	NOROTON NECK COASTAL AREA	0.280
7000-42-1	OLD GREENWICH COASTAL AREA	1.720
7000-43-1	OLD GREENWICH COASTAL AREA	0.622
7000-56-1	PENINGO NECK COASTAL AREA	2.005
7000-09-1	PINE CREEK COASTAL AREA	2.831
7000-46-1	RIVERSIDE COASTAL AREA	0.690
7000-47-1	RIVERSIDE COASTAL AREA	0.551
7000-30-1	ROTON POINT COASTAL AREA	0.056
7000-29-1	ROWAYTON COASTAL AREA	0.633
7000-10-1	SASCO HILL BEACH COASTAL AREA	0.396
7000-14-1	SHERWOOD POINT COASTAL AREA	0.071

<u>BASIN</u>	<u>COASTAL AREA</u>	<u>DRAINAGE AREA</u>
7000-15-1	SHERWOOD POINT COASTAL AREA	0.043
7000-39-1	SHIPPAN POINT COASTAL AREA	0.312
7000-23-1	SHOREHAVEN COASTAL AREA	0.629
7000-41-1	SOUTH END COASTAL AREA	0.243
7000-25-1	SOUTH NORWALK COASTAL AREA	0.693
7000-26-1	SOUTH NORWALK COASTAL AREA	0.658
7000-11-1	SOUTHPORT COASTAL AREA	0.528
7000-38-1	STAMFORD COASTAL AREA	1.717
7000-03-1	STRATFORD COASTAL AREA	0.211
7000-34-1	TOKENEKE COASTAL AREA	1.091
7000-27-1	WILSON POINT COASTAL AREA	0.056



Hudson River Basin



GEOGRAPHIC INFORMATION SYSTEM GAZETTEER OF DRAINAGE AREAS

HYDROLOGIC LISTING OF DRAINAGE BASINS FOR THE

HUDSON RIVER

<u>DRAINAGE BASIN ID</u>	<u>DRAINAGE BASIN DESCRIPTION</u>	<u>BASIN AREA</u>	<u>TOTAL AREA</u>
81	CROTON RIVER - REGIONAL BASIN		
8103	EAST BRANCH CROTON RIVER		
8103-01-1	GEROW BROOK ABOVE UNNAMED BROOK 8103-02-1	0.318	
8103-02-1	UNNAMED BROOK AT MOUTH ABOVE GEROW BROOK	0.868	
8103-01-2-L1	GEROW MILLPOND AT OUTLET ON GEROW BROOK	0.776	1.962
8103-01-2-R1	GEROW BROOK AT MOUTH AT CONF OF QUAKER BROOK AB HAVILAND HOLLOW BK	0.485	2.447
8101	QUAKER BROOK		
8101-00-1-L1	TIMBER LAKE AT OUTLET ON QUAKER BROOK	2.671	
8101-00-1-L2	VALLEY POND AT OUTLET ON QUAKER BROOK	0.440	3.111
8101-00-1	QUAKER BROOK ABOVE UNNAMED BROOK 8101-01-1	1.977	5.088
8101-01-1	UNNAMED BROOK AT MOUTH ABOVE QUAKER BROOK	1.308	
8101-00-2-R1	QUAKER BROOK ABOVE CONN-NEW YORK STATE LINE	0.403	6.799
8101-00-2-R1	QUAKER BROOK AT MOUTH AT CONF OF GEROW BROOK AB HAVILAND HOLLOW BK	0.122	6.921
8103	EAST BRANCH CROTON RIVER (CONTINUED)		
8103-00-1*	EAST BRANCH CROTON RIVER ABOVE PUTNAM LAKE BROOK 8102-00-1	49.884	59.252
8102	PUTNAM LAKE BROOK		
8102-00-1	PUTNAM LAKE BROOK AT MOUTH ABOVE EAST BRANCH CROTON RIVER	4.922	
8103	EAST BRANCH CROTON RIVER (CONTINUED)		
8103-00-2-R1	EAST BRANCH CROTON RIVER AT MOUTH ABOVE CROTON RIVER INTO 8100-00-1+*	6.043	70.217
8104	TITICUS RIVER		
8104-00-1-L1	UNNAMED POND AT OUTLET ON TITICUS RIVER	0.431	
8104-00-1-L2	UNNAMED POND AT OUTLET ON UNNAMED BROOK INTO 8104-00-1-L3	0.626	

DRAINAGE BASIN_ID	DRAINAGE BASIN DESCRIPTION	BASIN AREA	TOTAL AREA
8104-00-1-L3	UNNAMED POND AT OUTLET ON UNNAMED BROOK INTO 8104-00-1	0.212	0.838
8104-00-1	TITICUS RIVER ABOVE UNNAMED BROOK 8104-01-1	1.832	3.101
8104-01-1-L1	LAKE NARANeka AT OUTLET ON UNNAMED BROOK	0.430	
8104-01-1	UNNAMED BROOK AT MOUTH ABOVE TITICUS RIVER	0.154	0.584
8104-00-2-L4	TURTLE POND AT OUTLET ON UNNAMED BROOK INTO 8104-00-2-L5	0.109	
8104-00-2-L5	MAMANASCO LAKE AT OUTLET ON UNNAMED BROOK INTO 8104-00-2-R1	0.715	1.408
8104-00-2-R1	TITICUS RIVER ABOVE MAPUS BROOK 8104-02-2-R1	1.213	5.722
8104-02-1	MAPUS BROOK ABOVE UNNAMED BROOK 8104-03-1	0.695	
8104-03-1	UNNAMED BROOK AT MOUTH ABOVE MAPUS BROOK	1.384	
8104-02-2-R1	MAPUS BROOK AT MOUTH ABOVE TITICUS RIVER	0.618	2.697
8104-00-3-R1	TITICUS RIVER ABOVE CONN-NEW YORK STATE LINE	0.118	8.537
8104-04-1	CROOK BROOK AT MOUTH ABOVE TITICUS RIVER INTO 8104-00-3-R1	3.920	
8104-00-3-R1	TITICUS RIVER AT MOUTH INTO 8100-00-1+*	4.451	16.908
8105	WACCABUC RIVER		
8105-00-1-L1	ROUND POND AT OUTLET ON WACCABUC RIVER	0.271	
8105-01-1-L1	UNNAMED POND AT OUTLET ON UNNAMED BROOK INTO 8105-01-1-L3	0.143	
8105-01-1-L2	UNNAMED POND AT OUTLET ON UNNAMED BROOK INTO 8105-01-1-L3	0.104	
8105-01-1-L3	TRUESDALE LAKE AT OUTLET ON UNNAMED BROOK	3.657	4.175
8105-01-1	UNNAMED BROOK AT MOUTH ABOVE WACCABUC RIVER INTO 8105-00-1	0.601	4.776
8105-00-1	WACCABUC RIVER AT MOUTH INTO 8100-00-1+*	3.141	7.917
8100	CROTON RIVER		
8100-00-1+*	CROTON RIVER AT MOUTH ABOVE HUDSON RIVER	0.000	<u>95.042</u>

GEOGRAPHIC INFORMATION SYSTEM GAZETTEER OF DRAINAGE AREAS

INDEX OF WATERCOURSES

HUDSON RIVER

<u>FROM</u> <u>BASIN</u>	<u>TO</u> <u>BASIN</u>	<u>WATERCOURSE</u>	<u>DRAINAGE</u> <u>AREA</u>
8104-04-1	8104-04-1	CROOK BROOK	3.920
8100-00-1+*	8100-00-1+*	CROTON RIVER	95.042
8103-00-1*	8103-00-2-R1	EAST BRANCH CROTON RIVER	70.217
8103-01-1	8103-01-2-R1	GEROW BROOK	2.447
8104-02-1	8104-02-2-R1	MAPUS BROOK	2.697
8102-00-1	8102-00-1	PUTNAM LAKE BROOK	4.922
8101-00-1	8101-00-2-R1	QUAKER BROOK	6.799
8104-00-1	8104-00-3-R1	TITICUS RIVER	8.537
8101-01-1	8101-01-1	UNNAMED BROOK	1.308
8103-02-1	8103-02-1	UNNAMED BROOK	0.868
8104-01-1	8104-01-1	UNNAMED BROOK	0.584
8104-03-1	8104-03-1	UNNAMED BROOK	1.384
8105-01-1	8105-01-1	UNNAMED BROOK	4.776
8105-00-1	8105-00-1	WACCABUC RIVER	7.917

GEOGRAPHIC INFORMATION SYSTEM GAZETTEER OF DRAINAGE AREAS

INDEX OF IMPOUNDMENTS

HUDSON RIVER

<u>BASIN</u>	<u>IMPOUNDMENT</u>	<u>DRAINAGE AREA</u>
8103-01-2-L1	GEROW MILLPOND	1.962
8104-01-1-L1	LAKE NARANeka	0.430
8104-00-2-L5	MAMANASCO LAKE	1.408
8105-00-1-L1	ROUND POND	0.271
8101-00-1-L1	TIMBER LAKE	2.671
8105-01-1-L3	TRUESDALE LAKE	4.175
8104-00-2-L4	TURTLE POND	0.109
8104-00-1-L1	UNNAMED POND	0.431
8104-00-1-L2	UNNAMED POND	0.626
8104-00-1-L3	UNNAMED POND	0.838
8105-01-1-L1	UNNAMED POND	0.143
8105-01-1-L2	UNNAMED POND	0.104
8101-00-1-L2	VALLEY POND	3.111

1
2
3
4
5
6
7
8
9
10
11
12
13
14
15
16
17
18
19
20
21
22
23
24
25
26
27
28
29
30
31
32
33
34
35
36
37
38
39
40
41
42
43
44
45
46
47
48
49
50
51
52
53
54
55
56
57
58
59
60
61
62
63
64
65
66
67
68
69
70
71
72
73
74
75
76
77
78
79
80
81
82
83
84
85
86
87
88
89
90
91
92
93
94
95
96
97
98
99
100

101
102
103
104
105
106
107
108
109
110
111
112
113
114
115
116
117
118
119
120
121
122
123
124
125
126
127
128
129
130
131
132
133
134
135
136
137
138
139
140
141
142
143
144
145
146
147
148
149
150
151
152
153
154
155
156
157
158
159
160
161
162
163
164
165
166
167
168
169
170
171
172
173
174
175
176
177
178
179
180
181
182
183
184
185
186
187
188
189
190
191
192
193
194
195
196
197
198
199
200