




Connecticut Digital Orthophotography

Statewide coverage	Type	Time	Pixel size	Originators
1990	 Black and white, leaf off	Spring	3.28 ft (1 m)	USGS
2004	 Black and white, leaf off	Spring	0.8 ft	CT (DEP, DOT, DPS)
2006	 Color, leaf on	Summer	3.28 ft (1 m)	USDA (NAIP)
2008	 Color & Infrared, leaf on	Summer	3.28 ft (1 m)	USDA (NAIP)
2010	 Color & Infrared, leaf on	Summer	3.28 ft (1 m)	USDA (NAIP)
2012 (coming)	 Color & Infrared, leaf off	Spring	1 ft	CT (DOT & DPS)
Coastal coverage				
2004 Coastal	 Color & Infrared, leaf on	Summer	1.64 ft (0.5 m)	NOAA
2005 Coastal	 Infrared, leaf on	Summer	1 ft	CT (DEP/OLISP)
2010 Coastal	 Color & Infrared, leaf on	Summer	1 ft	CT (DEP/OLISP)
Regional coverage				
2008 Urban Area	 Color, leaf off	Spring	1 ft	USGS
2009 Capitol Region	 Color, leaf off	Spring	3 inch	CT (OPM)

July 2011

Connecticut Digital Orthophotography in CT ECO



Statewide Digital Orthophotography

Year	Color	Leaf On/Off
1990	B & W	leaf off
2004	B & W	leaf off
2006	color	leaf on
2008	color	leaf on
2008	infrared	leaf on
2010	color	leaf on
2010	infrared	leaf on

Map Catalog	Simple Map Viewer	Aerial Photo Viewer	Advanced Map Viewer	GIS Map Service
✓	✓	✓	✓	✓
✓	✓	✓	✓	✓
✓	✓	✓	✓	✓
✓	✓	✓	✓	✓
✓		✓	✓	✓
✓	✓	✓	✓	✓
✓		✓	✓	✓

July 2011

Connecticut Digital Orthophotography in CT ECO



Regional and Coastal Digital Orthophotography

[2008 Urban Area](#)

[2009 Capitol Region](#)

[2004 Coastal](#)

[2004 Coastal](#)

[2005 Coastal](#)

[2010 Coastal](#)

[2010 Coastal](#)



color, leaf off

color, leaf off

color, leaf on

infrared, leaf on

infrared, leaf on

color, leaf on

infrared, leaf on



CT ECO Connecticut Environmental Conditions Online
Maps and Geospatial Data for Planning, Management, Education and Research

About | Contact | CLEAR | CT DEP

▶ Maps ▶ Guides ▶ Data ▶ Training

Map Catalog Open	Simple Map Viewer Open	Aerial Photo Viewer Open	Advanced Map Viewer Open	GIS Map Service Open

July 2011